

**ROYAL BOROUGH OF KINGSTON UPON THAMES**

**MINOR PARKING AMENDMENTS AND DISABLED PERSONS' PARKING PLACES -  
VARIOUS LOCATIONS (REF. KINGMAP0049)**

THE KINGSTON UPON THAMES (FREE PARKING PLACES, LOADING PLACES AND  
WAITING, LOADING AND STOPPING RESTRICTIONS)  
(AMENDMENT NO. 53) ORDER 2021

THE KINGSTON UPON THAMES (CHARGED-FOR PARKING PLACES)  
(AMENDMENT NO. 53) ORDER 2021

**DOCUMENTS FOR INSPECTION**

1. A copy of the notice to appear in the Surrey Comet and the London Gazette on 19<sup>th</sup> August 2021
2. The Council's statement of reasons for making the Orders
3. The made Orders
4. Plans to indicate the locations and effect of the Orders

<b>Available for inspection until 27<sup>th</sup> September 2021</b>
--

## ROYAL BOROUGH OF KINGSTON UPON THAMES

### MINOR PARKING AMENDMENTS AND DISABLED PERSONS' PARKING PLACES - VARIOUS LOCATIONS (REF. KINGMAP0049)

*The Kingston upon Thames (Free Parking Places, Loading Places and Waiting, Loading and Stopping Restrictions) (Amendment No. 53) Order 2021; and The Kingston upon Thames (Charged-For Parking Places) (Amendment No. 53) Order 2021.*

1. NOTICE IS HEREBY GIVEN that the Council of the Royal Borough of Kingston upon Thames on 16<sup>th</sup> August 2021 made the above-mentioned Orders under sections 6, 45, 46, 49 and 124 of and Part IV of Schedule 9 to the Road Traffic Regulation Act 1984, as amended.

2. The general effect of the Orders, which will come into force on 23<sup>rd</sup> August 2021, will be;
- (a) to introduce a disabled persons' parking place at each of the following locations;
    - (i) Idmiston Square, Worcester Park – outside No. 76;
    - (ii) Thornhill Road, Surbiton – outside No. 192;
    - (iii) Tolworth Road, Surbiton – outside No. 116;
  - (b) to remove an existing disabled persons' parking place at each of the following locations:-
    - (i) Chatham Road, Kingston – outside No. 50 (adjacent 'permit holders only' parking places would be merged);
    - (ii) Sanger Avenue, Chessington – outside No. 51
  - (c) in Burlington Road, New Malden (outside Nos. 98-104), to convert an existing 'goods vehicles loading only' parking place to 'pay & display' operation by lengthening an adjacent 'pay & display' parking place; and
  - (d) to modify the traffic order definitions of certain other parking places and waiting restrictions so they better reflect what is currently on the ground (there would be no change to the way restrictions and parking places currently operate).

*Please note;* the proposed removal of a disabled persons' parking in Park Road, Kingston has been abandoned.

3. Due to the current Coronavirus pandemic, the made Orders and plans cannot currently be inspected at Guildhall 2 until the building is open again for normal business. However, the following alternative arrangements have been made;

- a) the made Orders and plans can be inspected online at [www.kingston.gov.uk/unmade-traffic-management-orders](http://www.kingston.gov.uk/unmade-traffic-management-orders);
- b) the made Orders and plans can be inspected at Council libraries which have re-opened on a temporarily limited basis; and
- c) copies of the made Orders and plans can also be obtained by calling 020 8547 5000 (between 9 a.m. and 5 p.m. on Mondays to Fridays) or by emailing [TMO@kingston.gov.uk](mailto:TMO@kingston.gov.uk) (please quote ref. KingMap0049).

The made documents will be available until 27<sup>th</sup> September 2021.

4. Any person desiring to question the validity of the Orders or of any provision contained therein on the grounds that it is not within the relevant powers of the Road Traffic Regulation Act 1984 or that any of the relevant requirements thereof or any relevant regulations made thereunder have not been complied with in relation to the Orders may make application for the purpose to the High Court by 27<sup>th</sup> September 2021.

Dated 19<sup>th</sup> August 2021.

MERVYN BARTLETT

Group Manager – Highways and Transport

## **ROYAL BOROUGH OF KINGSTON UPON THAMES**

### **MINOR PARKING AMENDMENTS AND DISABLED PERSONS' PARKING PLACES - VARIOUS LOCATIONS (REF. KINGMAP0049)**

THE KINGSTON UPON THAMES (FREE PARKING PLACES, LOADING PLACES AND  
WAITING, LOADING AND STOPPING RESTRICTIONS)  
(AMENDMENT NO. 53) ORDER 2021

THE KINGSTON UPON THAMES (CHARGED-FOR PARKING PLACES)  
(AMENDMENT NO. 53) ORDER 2021

### **STATEMENT OF REASONS**

The introduction of disabled persons' parking places is intended to provide on-street parking facilities for mobility-impaired residents to enable them to park close to their homes.

Existing disabled persons' parking places are now redundant and would be removed.

Regarding Burlington Road, New Malden; following a decision made at the Maldens and Coombe Neighbourhood Committee on 15<sup>th</sup> September 2020, a 'goods vehicles loading only' bay should be converted to 'pay & display' operation in order to meet the needs of local businesses.

**2021 No. 45**

**THE KINGSTON UPON THAMES (CHARGED-FOR PARKING PLACES)  
(AMENDMENT NO. 53) ORDER 2021**

**Made :- 16<sup>th</sup> August 2021**

**Coming into force :- 23<sup>rd</sup> August 2021**

The Council of the Royal Borough of Kingston upon Thames, after consulting the Commissioner of Police of the Metropolis, in exercise of the powers conferred by sections 45, 46, 49 and 124 of and Part IV of Schedule 9 to the Road Traffic Regulation Act 1984 **(a)** as amended by section 8 of and Part I of Schedule 5 to the Local Government Act 1985 **(b)**, and of all other powers thereunto enabling, hereby make the following Order: -

1. This Order shall come into force on 23<sup>rd</sup> August 2021 and may be cited as the Kingston upon Thames (Charged-For Parking Places) (Amendment No. 53) Order 2021.
2. In this Order:-
  - (1) “the Order of 2018” means the Kingston upon Thames (Charged-For Parking Places) (No. 2) Consolidation Order 2018 **(c)**;
  - (2) the expression “enactment” means any enactment, whether public general or local, and includes any order, byelaw, rule, regulation, scheme or other instrument having effect by virtue of an enactment; and
  - (3) any reference in this Order to any enactment shall be construed as a reference to that enactment as amended, applied, consolidated, re-enacted by or as having effect by virtue of any subsequent enactment.
3.
  - (1) Without prejudice to the validity of anything done or to any liability incurred in respect of any act or omission before the coming into operation of this Order, the Order of 2018 shall have effect as though for the map tile attached to that Order and specified in column 1 of the Schedule to this Order, there were substituted the map tile attached to this Order and specified in relation thereto in column 2 of the Schedule to this Order.
  - (2) The substitution of any map tile referred to in Article 3.1 of this Order will have the effect of revoking any provision provided or designated by a previous version of that map tile and not incorporated into the latest version.



**Dated this sixteenth day of August 2021.**

**Group Manager – Highways and Transport  
Corporate and Communities**

(The officer appointed for this purpose)

**EXPLANATORY NOTE**

*(This Note is not part of the Order but is intended to indicate its general purport.)*

This Order further amends the Kingston upon Thames (Charged-For Parking Places) (No. 2) Consolidation Order 2018, so as;

- to introduce a disabled persons' parking place at each of the following locations;
  - Idmiston Square, Worcester Park – outside No. 76;
  - Thornhill Road, Surbiton – outside No. 192;
  - Tolworth Road, Surbiton – outside No. 116;
- to remove an existing disabled persons' parking place at each of the following locations:-
  - Chatham Road, Kingston – outside No. 50 (adjacent 'permit holders only' parking places would be merged);
  - Sanger Avenue, Chessington – outside No. 51
- in Burlington Road, New Malden (outside Nos. 98-104), to convert an existing 'goods vehicles loading only' parking place to 'pay & display' operation by lengthening an adjacent 'pay & display' parking place; and
- to modify the traffic order definitions of certain other parking places and waiting restrictions so they better reflect what is currently on the ground (there would be no change to the way restrictions and parking places currently operate).

**Schedule (see Article 3)**

<b>Map tile attached to the Order of 2018 1</b>	<b>Map tile attached to this Order 2</b>
Map Tile Ref: AB17, Version 0	Map Tile Ref: AB17, Version 1
Map Tile Ref: AC16, Version 1	Map Tile Ref: AC16, Version 2
Map Tile Ref: AC17, Version 1	Map Tile Ref: AC17, Version 2
Map Tile Ref: AC18, Version 3	Map Tile Ref: AC18, Version 4
Map Tile Ref: AH17, Version 4	Map Tile Ref: AH17, Version 5
Map Tile Ref: AI17, Version 2	Map Tile Ref: AI17, Version 3
Map Tile Ref: AP28, Version 2	Map Tile Ref: AP28, Version 3
Map Tile Ref: AP29, Version 0	Map Tile Ref: AP29, Version 1
Map Tile Ref: AQ28, Version 1	Map Tile Ref: AQ28, Version 2
Map Tile Ref: BA28, Version 2	Map Tile Ref: BA28, Version 3
Map Tile Ref: BB17, Version 0	Map Tile Ref: BB17, Version 1
Map Tile Ref: BB18, Version 0	Map Tile Ref: BB18, Version 1
Map Tile Ref: BC17, Version 4	Map Tile Ref: BC17, Version 5
Map Tile Ref: BC18, Version 1	Map Tile Ref: BC18, Version 2
Map Tile Ref: BF14, Version 0	Map Tile Ref: BF14, Version 1
Map Tile Ref: BF15, Version 0	Map Tile Ref: BF15, Version 1
Map Tile Ref: BF16, Version 1	Map Tile Ref: BF16, Version 2
Map Tile Ref: BG14, Version 1	Map Tile Ref: BG14, Version 2
Map Tile Ref: BN15, Version 1	Map Tile Ref: BN15, Version 2

**2021 No. 46**

**THE KINGSTON UPON THAMES (FREE PARKING PLACES,  
LOADING PLACES AND WAITING, LOADING AND STOPPING RESTRICTIONS)  
(AMENDMENT NO. 53) ORDER 2021**

**Made :- 16<sup>th</sup> August 2021**

**Coming into force :- 23<sup>rd</sup> August 2021**

The Council of the Royal Borough of Kingston upon Thames, after consulting the Commissioner of Police of the Metropolis, in exercise of the powers conferred by sections 6 and 124 of and Part IV of Schedule 9 to the Road Traffic Regulation Act 1984**(a)** as amended by section 8 of and Part I of Schedule 5 to the Local Government Act 1985**(b)**, and of all other powers thereunto enabling, hereby make the following Order: -

1. This Order shall come into force on 23<sup>rd</sup> August 2021 and may be cited as the Kingston upon Thames (Free Parking Places, Loading Places and Waiting, Loading and Stopping Restrictions) (Amendment No. 53) Order 2021.
2. In this Order:-
  - (1) “the Order of 2018” means the Kingston upon Thames (Free Parking Places, Loading Places and Waiting, Loading and Stopping Restrictions) (No. 2) Consolidation Order 2018**(c)**;
  - (2) the expression “enactment” means any enactment, whether public general or local, and includes any order, byelaw, rule, regulation, scheme or other instrument having effect by virtue of an enactment; and
  - (3) any reference in this Order to any enactment shall be construed as a reference to that enactment as amended, applied, consolidated, re-enacted by or as having effect by virtue of any subsequent enactment.
3.
  - (1) Without prejudice to the validity of anything done or to any liability incurred in respect of any act or omission before the coming into operation of this Order, the Order of 2018 shall have effect as though for the map tile attached to that Order and specified in column 1 of the Schedule to this Order, there were substituted the map tile attached to this Order and specified in relation thereto in column 2 of the Schedule to this Order.
  - (2) The substitution of any map tile referred to in Article 3.1 of this Order will have the effect of revoking any provision provided or designated by a previous version of that map tile and not incorporated into the latest version.

**Dated this sixteenth day of August 2021.**

**Group Manager – Highways and Transport  
Corporate and Communities**  
(The officer appointed for this purpose)

### **EXPLANATORY NOTE**

*(This Note is not part of the Order but is intended to indicate its general purport.)*

This Order further amends the Kingston upon Thames (Charged-For Parking Places) (No. 2) Consolidation Order 2018, so as;

- to introduce a disabled persons' parking place at each of the following locations;
  - Idmiston Square, Worcester Park – outside No. 76;
  - Thornhill Road, Surbiton – outside No. 192;
  - Tolworth Road, Surbiton – outside No. 116;
- to remove an existing disabled persons' parking place at each of the following locations:-
  - Chatham Road, Kingston – outside No. 50 (adjacent 'permit holders only' parking places would be merged);
  - Sanger Avenue, Chessington – outside No. 51
- in Burlington Road, New Malden (outside Nos. 98-104), to convert an existing 'goods vehicles loading only' parking place to 'pay & display' operation by lengthening an adjacent 'pay & display' parking place; and
- to modify the traffic order definitions of certain other parking places and waiting restrictions so they better reflect what is currently on the ground (there would be no change to the way restrictions and parking places currently operate).

**Schedule (see Article 3)**

<b>Map tile attached to the Order of 2018 1</b>	<b>Map tile attached to this Order 2</b>
Map Tile Ref: AB17, Version 0	Map Tile Ref: AB17, Version 1
Map Tile Ref: AC16, Version 1	Map Tile Ref: AC16, Version 2
Map Tile Ref: AC17, Version 1	Map Tile Ref: AC17, Version 2
Map Tile Ref: AC18, Version 3	Map Tile Ref: AC18, Version 4
Map Tile Ref: AH17, Version 4	Map Tile Ref: AH17, Version 5
Map Tile Ref: AI17, Version 2	Map Tile Ref: AI17, Version 3
Map Tile Ref: AP28, Version 2	Map Tile Ref: AP28, Version 3
Map Tile Ref: AP29, Version 0	Map Tile Ref: AP29, Version 1
Map Tile Ref: AQ28, Version 1	Map Tile Ref: AQ28, Version 2
Map Tile Ref: BA28, Version 2	Map Tile Ref: BA28, Version 3
Map Tile Ref: BB17, Version 0	Map Tile Ref: BB17, Version 1
Map Tile Ref: BB18, Version 0	Map Tile Ref: BB18, Version 1
Map Tile Ref: BC17, Version 4	Map Tile Ref: BC17, Version 5
Map Tile Ref: BC18, Version 1	Map Tile Ref: BC18, Version 2
Map Tile Ref: BF14, Version 0	Map Tile Ref: BF14, Version 1
Map Tile Ref: BF15, Version 0	Map Tile Ref: BF15, Version 1
Map Tile Ref: BF16, Version 1	Map Tile Ref: BF16, Version 2
Map Tile Ref: BG14, Version 1	Map Tile Ref: BG14, Version 2
Map Tile Ref: BN15, Version 1	Map Tile Ref: BN15, Version 2

## **ROYAL BOROUGH OF KINGSTON UPON THAMES**

### **MINOR PARKING AMENDMENTS AND DISABLED PERSONS' PARKING PLACES - VARIOUS LOCATIONS (REF. KINGMAP0049)**

THE KINGSTON UPON THAMES (FREE PARKING PLACES, LOADING PLACES AND  
WAITING, LOADING AND STOPPING RESTRICTIONS)  
(AMENDMENT NO. 53) ORDER 2021

THE KINGSTON UPON THAMES (CHARGED-FOR PARKING PLACES)  
(AMENDMENT NO. 53) ORDER 2021

#### **Roads named in notice of proposals (i.e. affected by material changes):-**

<b>Road Name</b>	<b>Tile Ref.</b>
<b>Burlington Road, New Malden</b>	<b>AP28</b>
<b>Chatham Road, Kingston</b>	<b>AI17</b>
<b>Idmiston Square, Worcester Park</b>	<b>BA28</b>
<b>Sanger Avenue, Chessington</b>	<b>BN15</b>
<b>Thornhill Road, Surbiton</b>	<b>BF15, BF16</b>
<b>Tolworth Road, Surbiton</b>	<b>BF14, BG14</b>

#### **Roads not affected by material changes:-**

<b>Road Name</b>	<b>Tile Ref.</b>
Alexandra Road, Kingston	AC17, AC18
Cherrywood Close, Kingston	AC17, AC18
Crescent Road, Kingston	AC18
Cross Road, Kingston	AC16
Ewell Road, Surbiton	BB17, BC17, BC18
George Road, New Malden	AP28, AQ28
Grand Parade, Surbiton	BC18
King Charles Road, Surbiton	BB18
Lenelby Road, Surbiton	BC17, BC18
New Road, Kingston	AB17
Queens Road, Kingston	AC18
Red Lion Road, Surbiton	BC17
Tudor Road, Kingston	AB17, AC17

Map Legend

Order Items					
	Doctors Bay		No Loading		Permit Holders Only Mon-Sat 8:30am-6:30pm and Sun 11am-5pm Zone B
	Ambulance Bay		No Loading Mon-Sat 7am-10am and 4pm-7pm		Permit Holders Only Mon-Sat 8am-6:30pm Zone S
	Bus Parking Place		No Loading 7am-midnight		Permit Holders Only Mon-Fri 10am-3pm Zone N
	Car Club Bay Only		No Loading 7am-7pm		Permit Holders Only Mon-Sat 8:30am-6:30pm Zone N
	Disabled Badge Holders Only		No Loading Mon-Sat 8:30am-6:30pm		Permit Holders Only Mon-Fri 8am-6:30pm Zone S
	Limited Waiting Bay		No Loading Mon-Fri 8am-9:30am and 4:30pm-6:30pm		Permit Holders Only Mon-Fri 10am-3:30pm Zone B
	No Waiting		No Loading Mon-Sat 8am-6:30pm		Shared Use Bays
	No Waiting Mon-Sat 8:30am-6:30pm		No Loading At Any Time		Permit Holders B or Pay & Display Mon-Sat 8:30am-6:30pm max stay 4 hours, no return within 2 hours
	No Waiting Mon-Fri 8:30am-6:30pm		Loading Bay		Permit Holders C or Pay & Display Mon-Sat 11am-2pm max stay 2 hours, no return within 2 hours
	No Waiting Mon-Sat 8am-6:30pm		Electric Vehicle Recharging Point		Permit Parking Areas
	No Waiting 7am-7pm		Motorcycle Parking Only		Pedestrian Zone No Waiting At Any Time
	No Waiting Mon-Sat 8:30am-10:30pm and Sun 11am-10:30pm		Parking Bay		Pedestrian and Cycle Zone
	No Waiting Mon-Fri 10am-3pm		Payment Parking		Experimental Orders (see label)
	No Waiting Mon-Sat 8:30am-6:30pm and Sun 11am-5pm		Permit Parking Bay	<b>Inventory Items</b>	
	No Waiting Mon-Sat 7am-7pm		Permit Holders Only Mon-Fri 8:30am-6:30pm Zone v		No Stopping Mon-Fri 8am-4:30pm 01 Jan-31 Jul and 8am-4:30pm 01 Sept - 31 Dec on School Entrance Markings
	No Waiting Mon-Fri 10am-4pm		Permit Holders Only Mon-Fri 8:30am-6:30pm Zone G		No Stopping on School Entrance Markings
	No Waiting Mon-Fri 8am-6:30pm		Permit Holders Only Mon-Sat 8am-6:30pm Zone T		Crossing
	No Waiting Mon-Fri 8am-9:30am and 4:30pm-6:30pm		Permit Holders Only Mon-Fri 10am-4pm Zone R		Zebra Crossing
	No Waiting Mon-Fri 10am-3:30pm		Permit Holders Only Mon-Sat 8:30am-6:30pm Zone G1		2 Wheel Footway Parking
	No Waiting Mon-Sat 11am-2pm				Bus Stop/Stand
	No Waiting At Any Time				Box Junction
					Cycle Stand



ORDER TITLES:

The Royal Borough of Kingston upon Thames (Charged-for Parking Places) Consolidation Order 2018

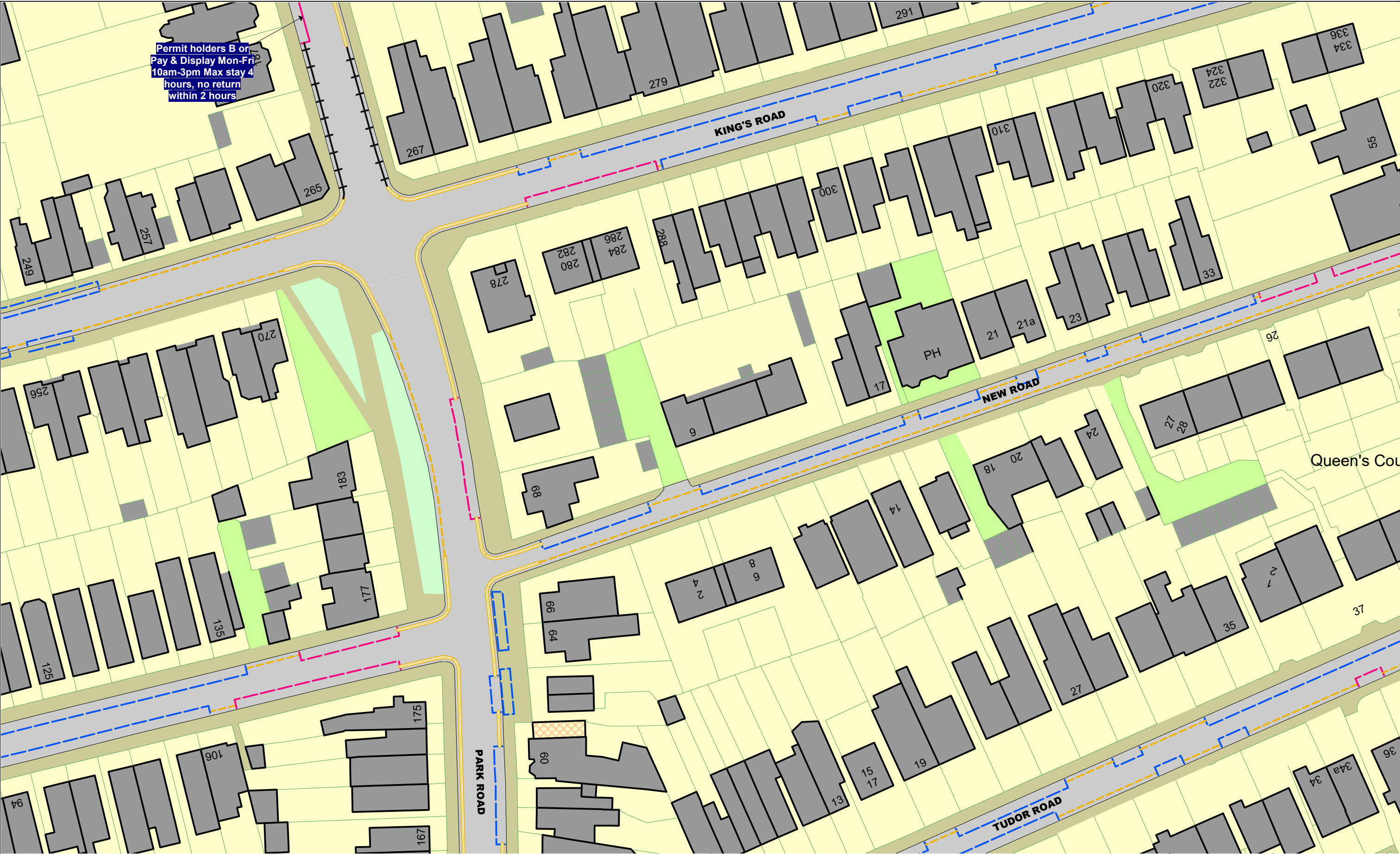
The Royal Borough of Kingston upon Thames (Free Parking Places, Loading Places and Waiting, Loading and Stopping Restrictions) Consolidation Order 2018

Certain restrictions have been individually labelled on map schedules

Updated version comes into effect on 26th July 2021

Map Legend





**The Kingston upon Thames (Free Parking Places, Loading Places and Waiting, Loading and Stopping Restrictions) (No. 2) Consolidation Order 2018**  
**The Kingston upon Thames (Charged-For Parking Places) (No. 2) Consolidation Order 2018**  
**STATUS:** CONFIRMED

	AA17	
AB16		AB18
	AC17	



This map is reproduced from Ordnance Survey material with the permission of Ordnance Survey on behalf of the Controller of Her Majesty's Stationery Office © Crown Copyright. Unauthorised reproduction infringes Crown copyright and may lead to prosecution or civil proceedings.  
Royal Borough of Kingston Upon Thames  
Licence No: 0100019285 2021

**EFFECTIVE DATE:**

23/08/2021

**SCALE:**

1 : 625 at A3

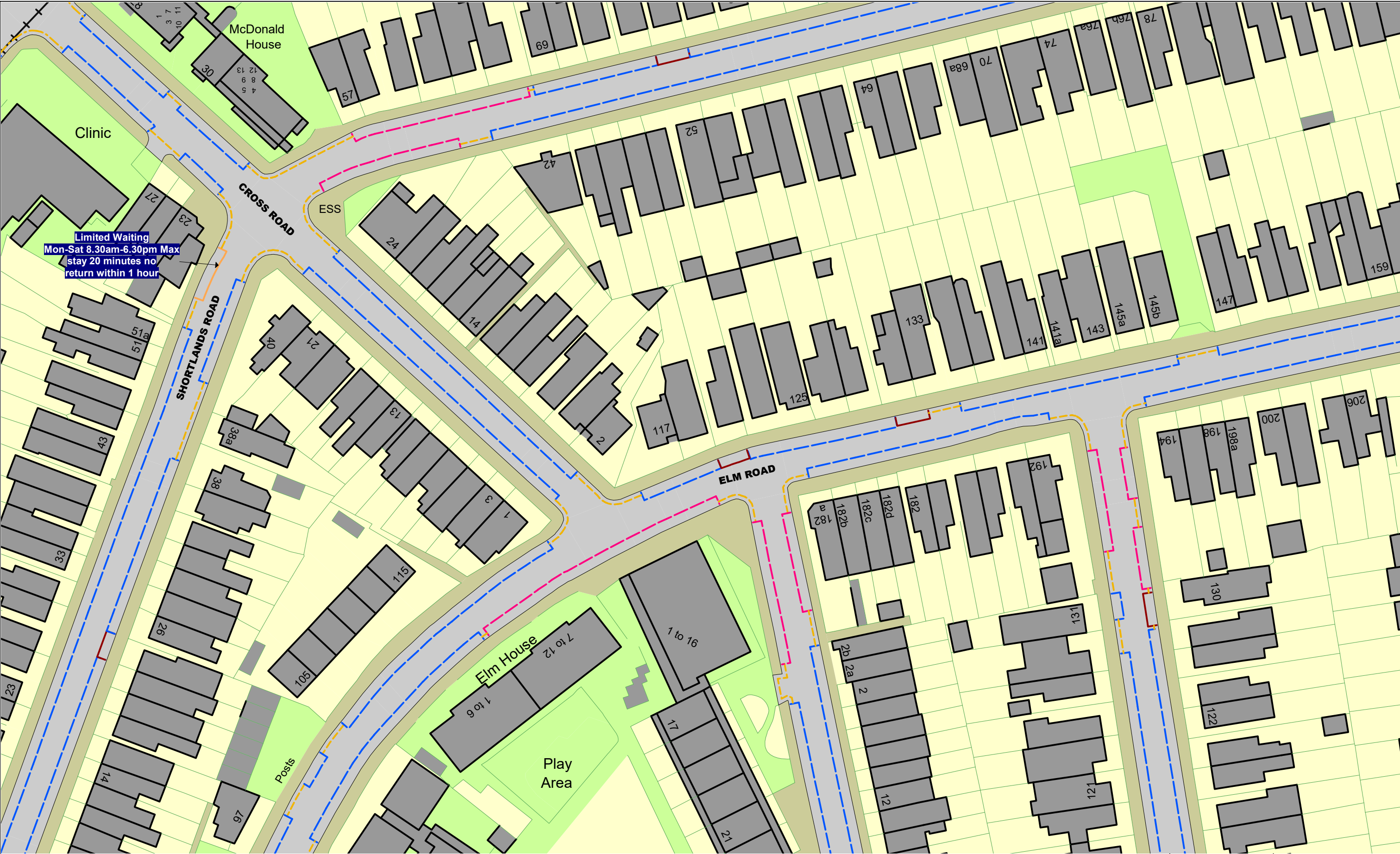
**REVISION:**

1

**SHEET:**

Tile Ref: AB17





**The Kingston upon Thames (Free Parking Places, Loading Places and Waiting, Loading and Stopping Restrictions) (No. 2) Consolidation Order 2018**  
**The Kingston upon Thames (Charged-For Parking Places) (No. 2) Consolidation Order 2018**  
**STATUS:** CONFIRMED

	AB16	
AC15		AC17
	AD16	



This map is reproduced from Ordnance Survey material with the permission of Ordnance Survey on behalf of the Controller of Her Majesty's Stationery Office © Crown Copyright. Unauthorised reproduction infringes Crown copyright and may lead to prosecution or civil proceedings.  
Royal Borough of Kingston Upon Thames  
Licence No: 0100019285 2021

**EFFECTIVE DATE:**

23/08/2021

**SCALE:**

1 : 625 at A3

**REVISION:**

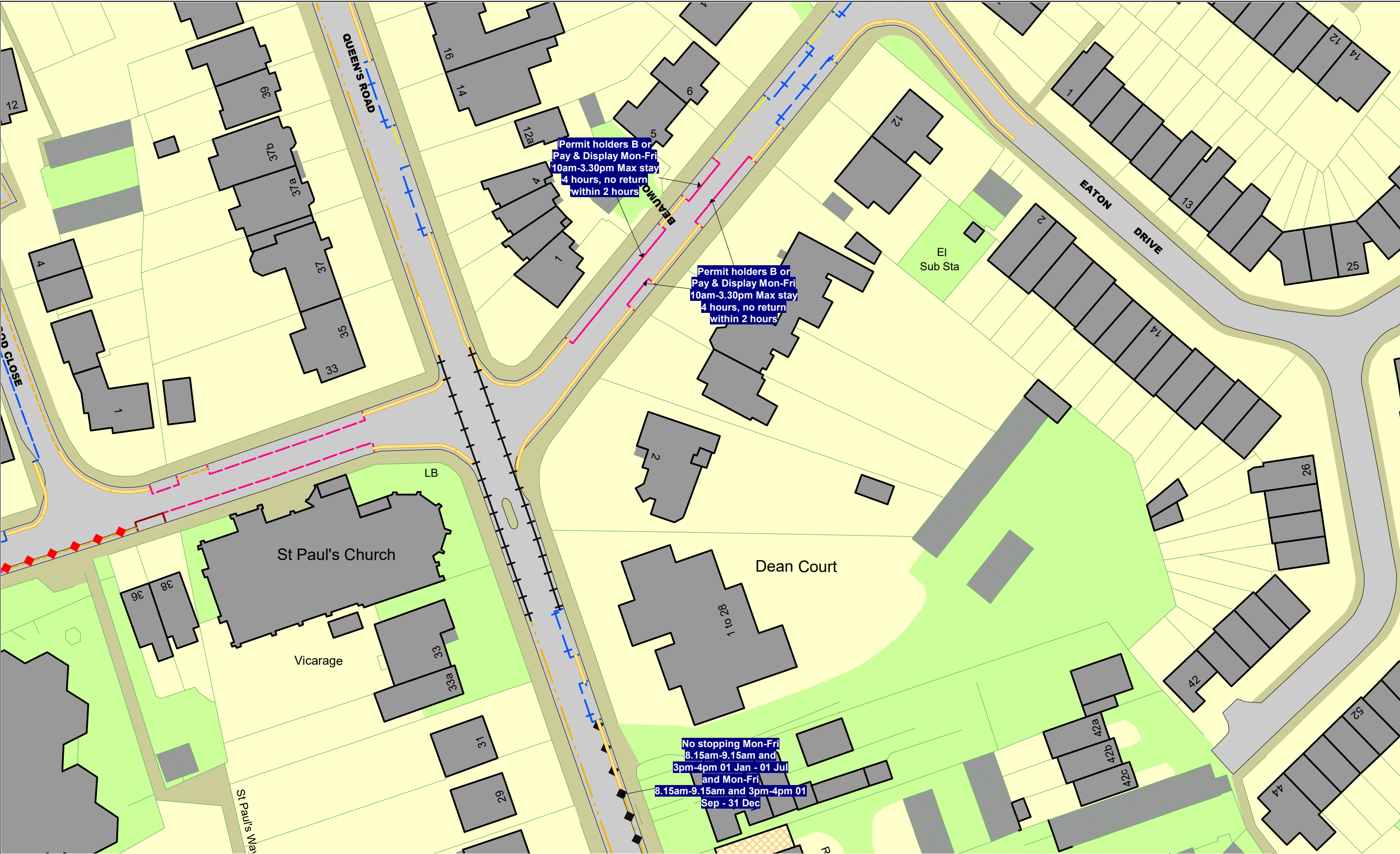
2

**SHEET:**

Tile Ref: AC16







**The Kingston upon Thames (Free Parking Places, Loading Places and Waiting, Loading and Stopping Restrictions) (No. 2) Consolidation Order 2018**  
**The Kingston upon Thames (Charged-For Parking Places) (No. 2) Consolidation Order 2018**  
**STATUS:** CONFIRMED

	AB18	
AC17		AC19
	AD18	



This map is reproduced from Ordnance Survey material with the permission of Ordnance Survey on behalf of the Controller of Her Majesty's Stationery Office © Crown Copyright. Unauthorised reproduction infringes Crown copyright and may lead to prosecution or civil proceedings.  
Royal Borough of Kingston Upon Thames  
Licence No: 0100019285 2021

**EFFECTIVE DATE:**

23/08/2021

**SCALE:**

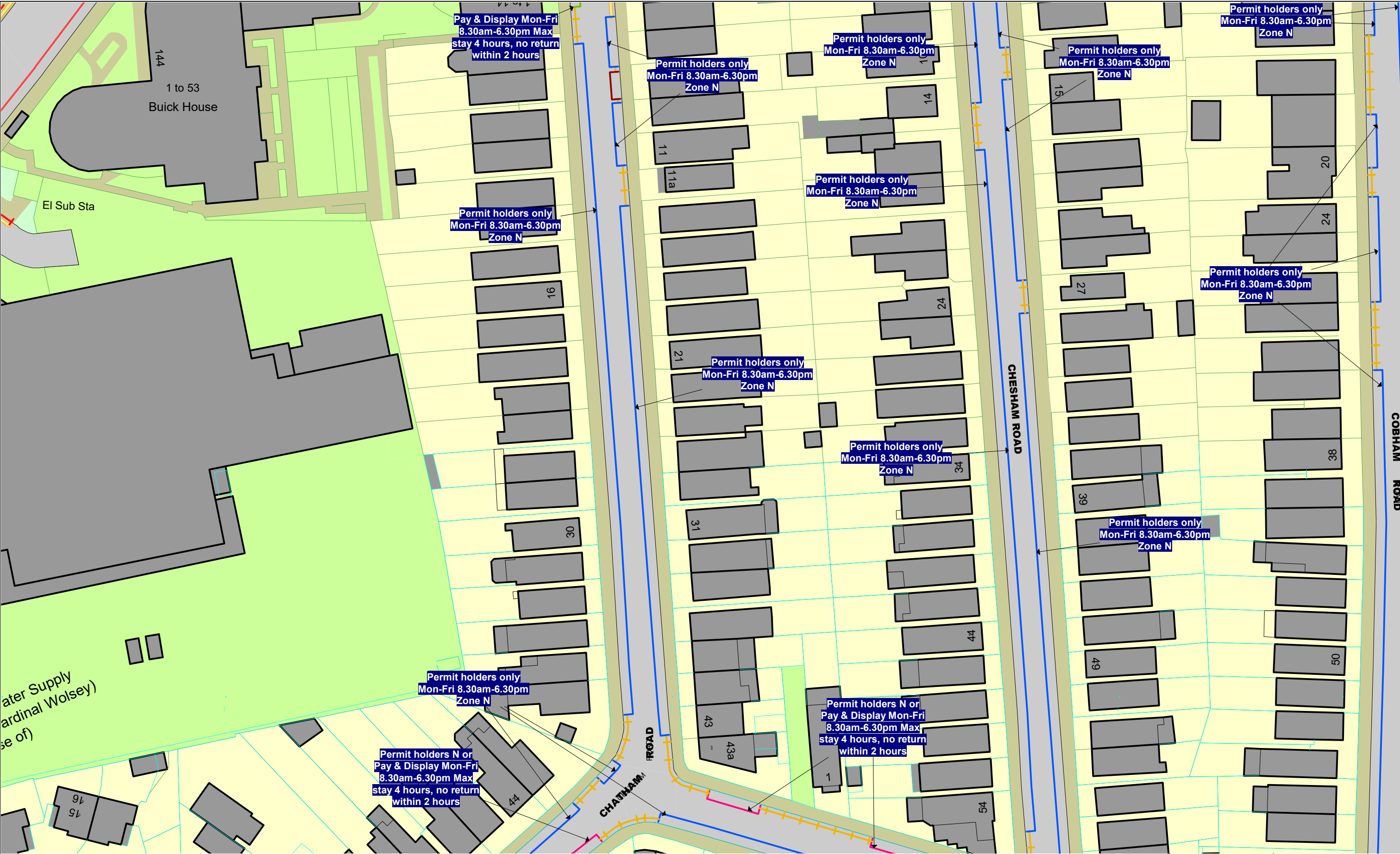
1 : 625 at A3

**REVISION:**

4

**SHEET:**

Tile Ref: AC18



**The Kingston upon Thames (Free Parking Places, Loading Places and Waiting, Loading and Stopping Restrictions) (No. 2) Consolidation Order 2018**  
**The Kingston upon Thames (Charged-For Parking Places) (No. 2) Consolidation Order 2018**  
**STATUS:** CONFIRMED

	AG17	
AH16		AH18
	AI17	



This map is reproduced from Ordnance Survey material with the permission of Ordnance Survey on behalf of the Controller of Her Majesty's Stationery Office © Crown Copyright. Unauthorised reproduction infringes Crown copyright and may lead to prosecution or civil proceedings.  
Royal Borough of Kingston Upon Thames  
Licence No: 0100019285 2021

**EFFECTIVE DATE:**

23/08/2021

**SCALE:**

1 : 625 at A3

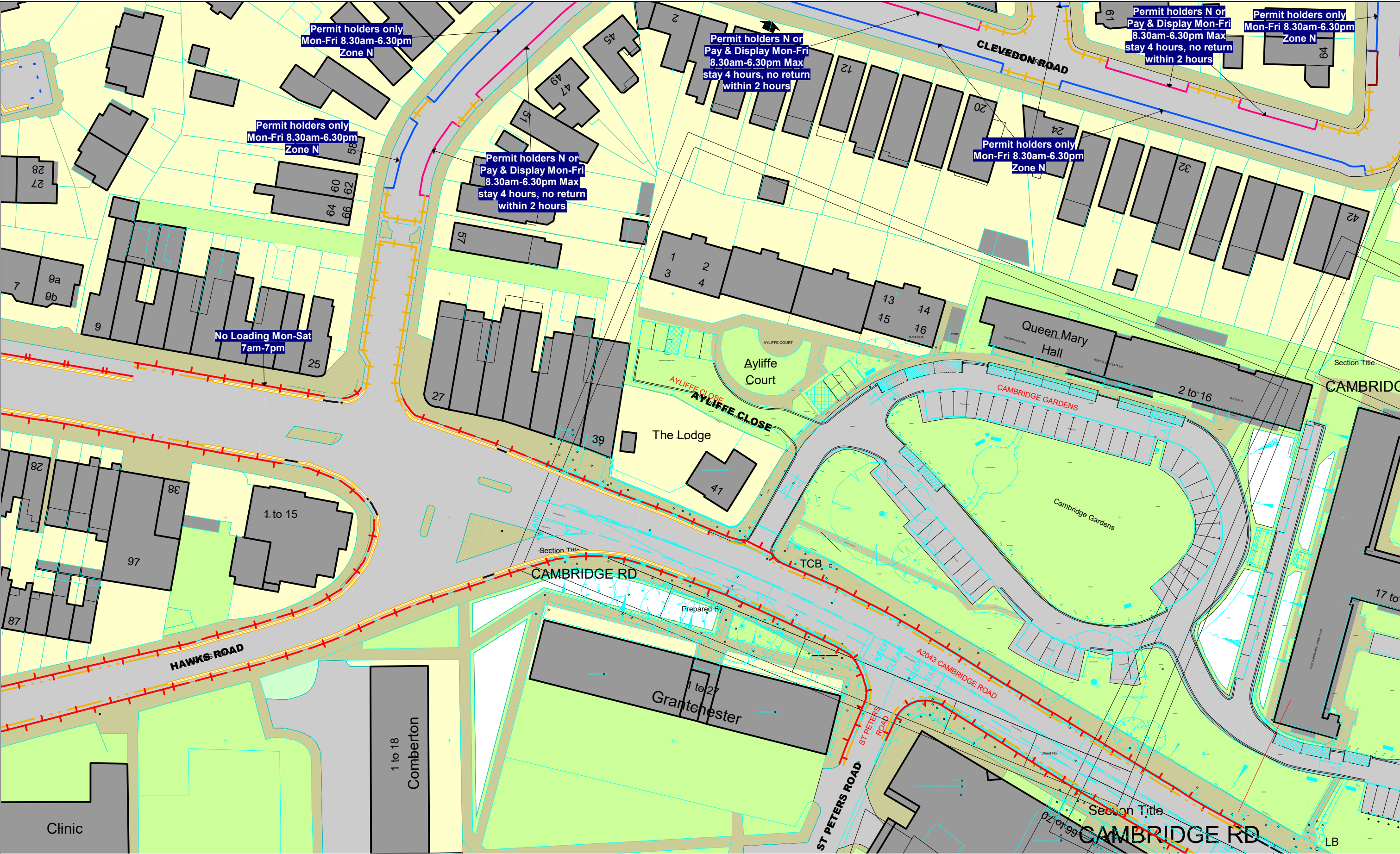
**REVISION:**


5

**SHEET:**

Tile Ref: AH17







**The Kingston upon Thames (Free Parking Places, Loading Places and Waiting, Loading and Stopping Restrictions) (No. 2) Consolidation Order 2018**  
**The Kingston upon Thames (Charged-For Parking Places) (No. 2) Consolidation Order 2018**  
**STATUS:** CONFIRMED

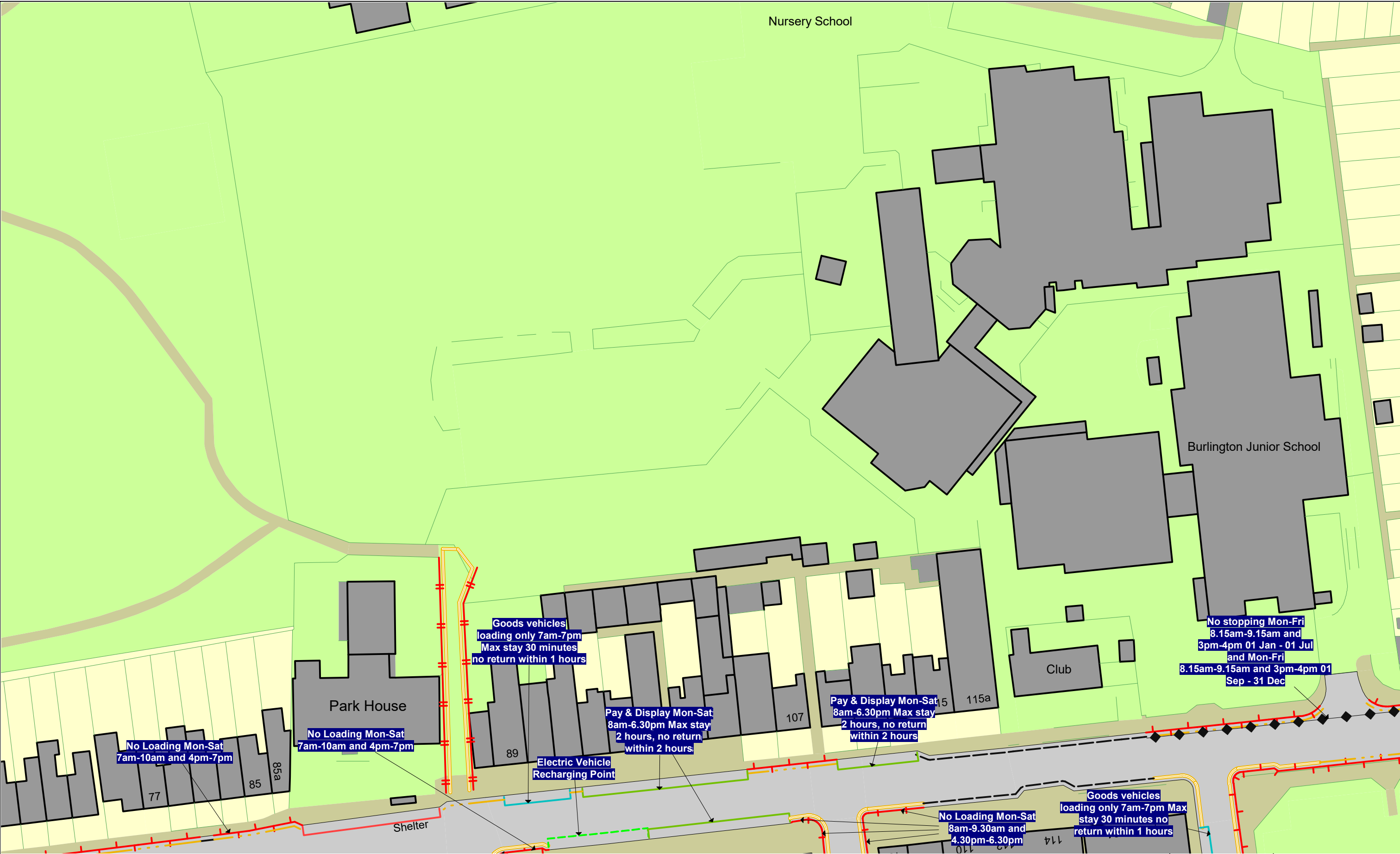
	AH17	
AI16		AI18
	AJ17	

**N**

This map is reproduced from Ordnance Survey material with the permission of Ordnance Survey on behalf of the Controller of Her Majesty's Stationery Office © Crown Copyright. Unauthorised reproduction infringes Crown copyright and may lead to prosecution or civil proceedings.  
Royal Borough of Kingston Upon Thames  
Licence No: 0100019285 2021

**EFFECTIVE DATE:** 23/08/2021

<b>SCALE:</b>	1 : 625 at A3
<b>REVISION:</b>	3
<b>SHEET:</b>	Tile Ref: AI17



**The Kingston upon Thames (Free Parking Places,  
Loading Places and Waiting, Loading and Stopping Restrictions)  
(No. 2) Consolidation Order 2018**  
**The Kingston upon Thames (Charged-For Parking Places)  
(No. 2) Consolidation Order 2018**  
**STATUS:** CONFIRMED

	AO28	
AP27		AP29
	AQ28	



This map is reproduced from Ordnance Survey material with the permission of Ordnance Survey on behalf of the Controller of Her Majesty's Stationery Office © Crown Copyright. Unauthorised reproduction infringes Crown copyright and may lead to prosecution or civil proceedings.  
Royal Borough of Kingston upon Thames  
Licence No: 0100019285 2021

**EFFECTIVE DATE:**

23/08/2021

**SCALE:**

1 : 625 at A3

**REVISION:**

3

**SHEET:**

Tile Ref: AP28











**The Kingston upon Thames (Free Parking Places, Loading Places and Waiting, Loading and Stopping Restrictions) (No. 2) Consolidation Order 2018**  
**The Kingston upon Thames (Charged-For Parking Places) (No. 2) Consolidation Order 2018**  
**STATUS:** CONFIRMED

	AZ28	
BA27		BA29
	BB28	



This map is reproduced from Ordnance Survey material with the permission of Ordnance Survey on behalf of the Controller of Her Majesty's Stationery Office © Crown Copyright. Unauthorised reproduction infringes Crown copyright and may lead to prosecution or civil proceedings.  
Royal Borough of Kingston Upon Thames  
Licence No: 0100019285 2021

**EFFECTIVE DATE:**

23/08/2021

**SCALE:**

1 : 625 at A3

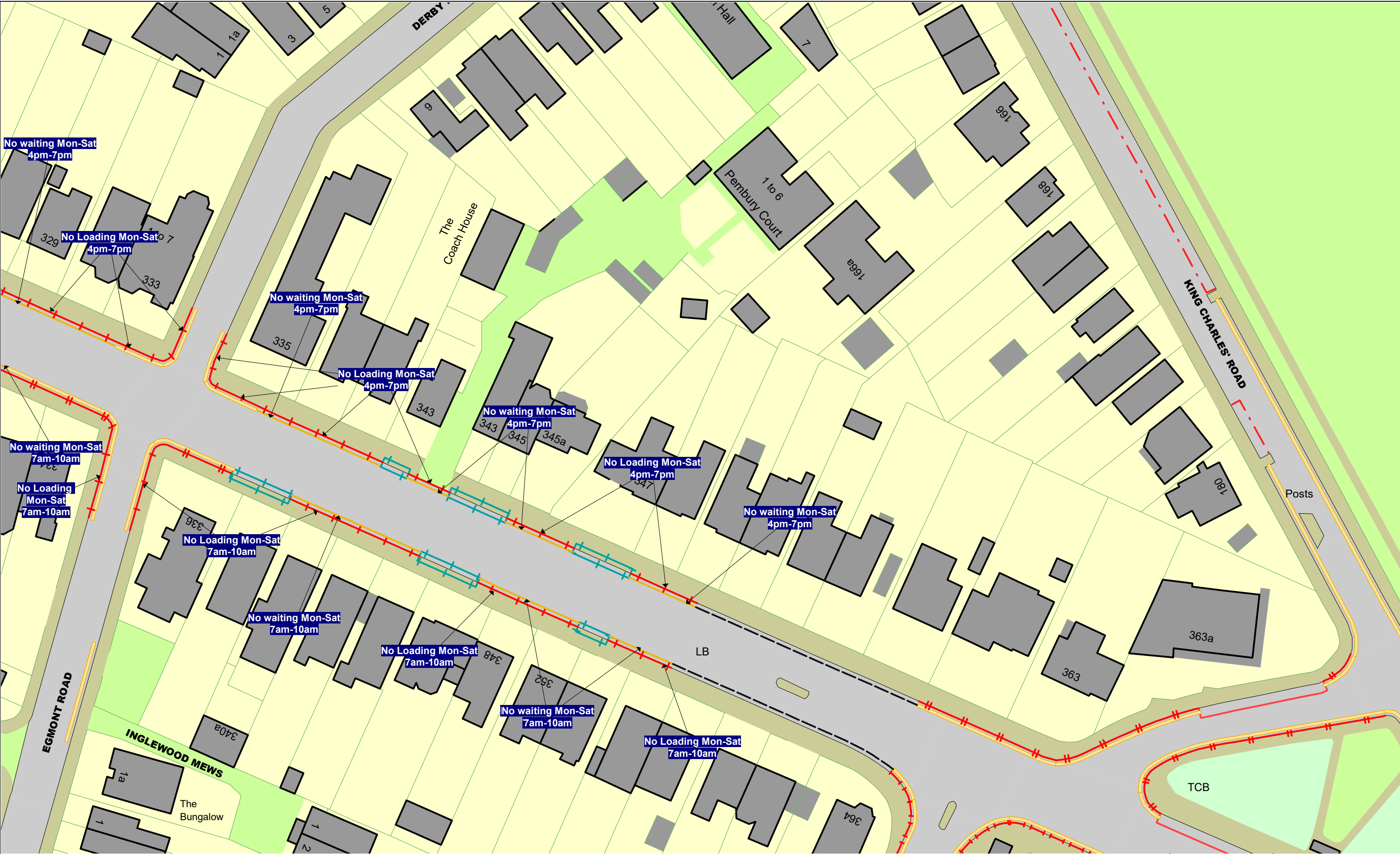
**REVISION:**

3

**SHEET:**

Tile Ref: BA28





**The Kingston upon Thames (Free Parking Places,  
Loading Places and Waiting, Loading and Stopping Restrictions)  
(No. 2) Consolidation Order 2018**  
**The Kingston upon Thames (Charged-For Parking Places)  
(No. 2) Consolidation Order 2018**  
**STATUS:** CONFIRMED

	BA17	
BB16		BB18
	BC17	



This map is reproduced from Ordnance Survey material with the permission of Ordnance Survey on behalf of the Controller of Her Majesty's Stationery Office © Crown Copyright. Unauthorised reproduction infringes Crown copyright and may lead to prosecution or civil proceedings.  
Royal Borough of Kingston Upon Thames  
Licence No: 0100019285 2021

**EFFECTIVE DATE:**

23/08/2021

**SCALE:**

1 : 625 at A3

**REVISION:**

1

**SHEET:**

Tile Ref: BB17



**The Kingston upon Thames (Free Parking Places,  
Loading Places and Waiting, Loading and Stopping Restrictions)  
(No. 2) Consolidation Order 2018**  
**The Kingston upon Thames (Charged-For Parking Places)  
(No. 2) Consolidation Order 2018**  
**STATUS:** CONFIRMED

	BA18	
BB17		BB19
	BC18	



This map is reproduced from Ordnance Survey material with the permission of Ordnance Survey on behalf of the Controller of Her Majesty's Stationery Office © Crown Copyright. Unauthorised reproduction infringes Crown copyright and may lead to prosecution or civil proceedings.  
Royal Borough of Kingston Upon Thames  
Licence No: 0100019285 2021

**EFFECTIVE DATE:**

23/08/2021

**SCALE:**

1 : 625 at A3

**REVISION:**

1

**SHEET:**

Tile Ref: BB18



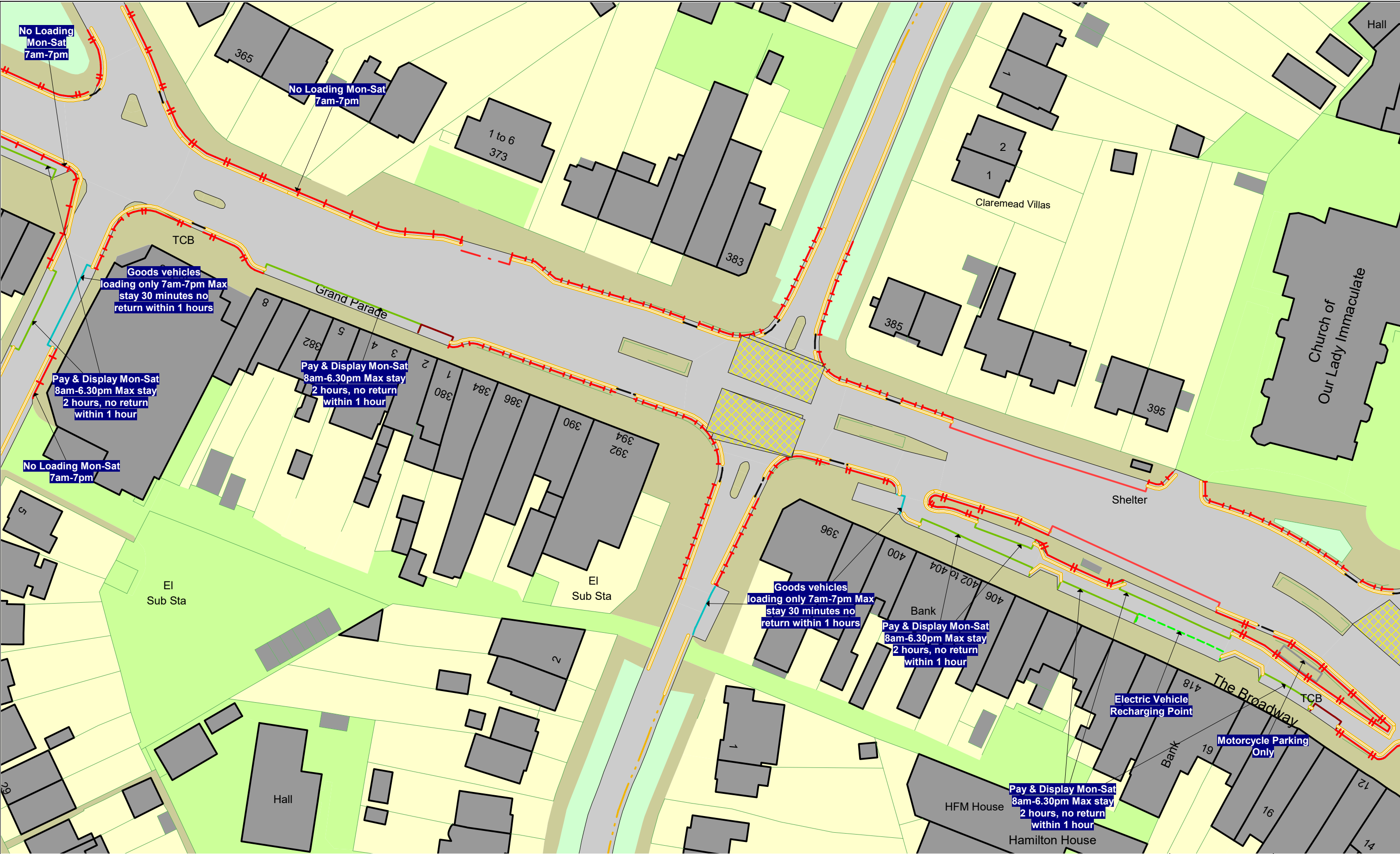


**The Kingston upon Thames (Free Parking Places,  
Loading Places and Waiting, Loading and Stopping Restrictions)  
(No. 2) Consolidation Order 2018**  
**The Kingston upon Thames (Charged-For Parking Places)  
(No. 2) Consolidation Order 2018**  
**STATUS:** CONFIRMED

	BB17	
BC16		BC18
	BD17	

<b>N</b> ↑		This map is reproduced from Ordnance Survey material with the permission of Ordnance Survey on behalf of the Controller of Her Majesty's Stationery Office © Crown Copyright. Unauthorised reproduction infringes Crown copyright and may lead to prosecution or civil proceedings. Royal Borough of Kingston Upon Thames Licence No: 0100019285 2021	
<b>EFFECTIVE DATE:</b>		23/08/2021	

<b>SCALE:</b>	1 : 625	at A3
<b>REVISION:</b>	5	
<b>SHEET:</b>	Tile Ref: BC17	



**The Kingston upon Thames (Free Parking Places,  
Loading Places and Waiting, Loading and Stopping Restrictions)  
(No. 2) Consolidation Order 2018**  
**The Kingston upon Thames (Charged-For Parking Places)  
(No. 2) Consolidation Order 2018**  
**STATUS:** CONFIRMED

	BB18	
BC17		BC19
	BD18	



This map is reproduced from Ordnance Survey material with the permission of Ordnance Survey on behalf of the Controller of Her Majesty's Stationery Office © Crown Copyright. Unauthorised reproduction infringes Crown copyright and may lead to prosecution or civil proceedings.  
Royal Borough of Kingston Upon Thames  
Licence No: 0100019285 2021

**EFFECTIVE DATE:**

23/08/2021

**SCALE:**

1 : 625 at A3

**REVISION:**

2

**SHEET:**

Tile Ref: BC18



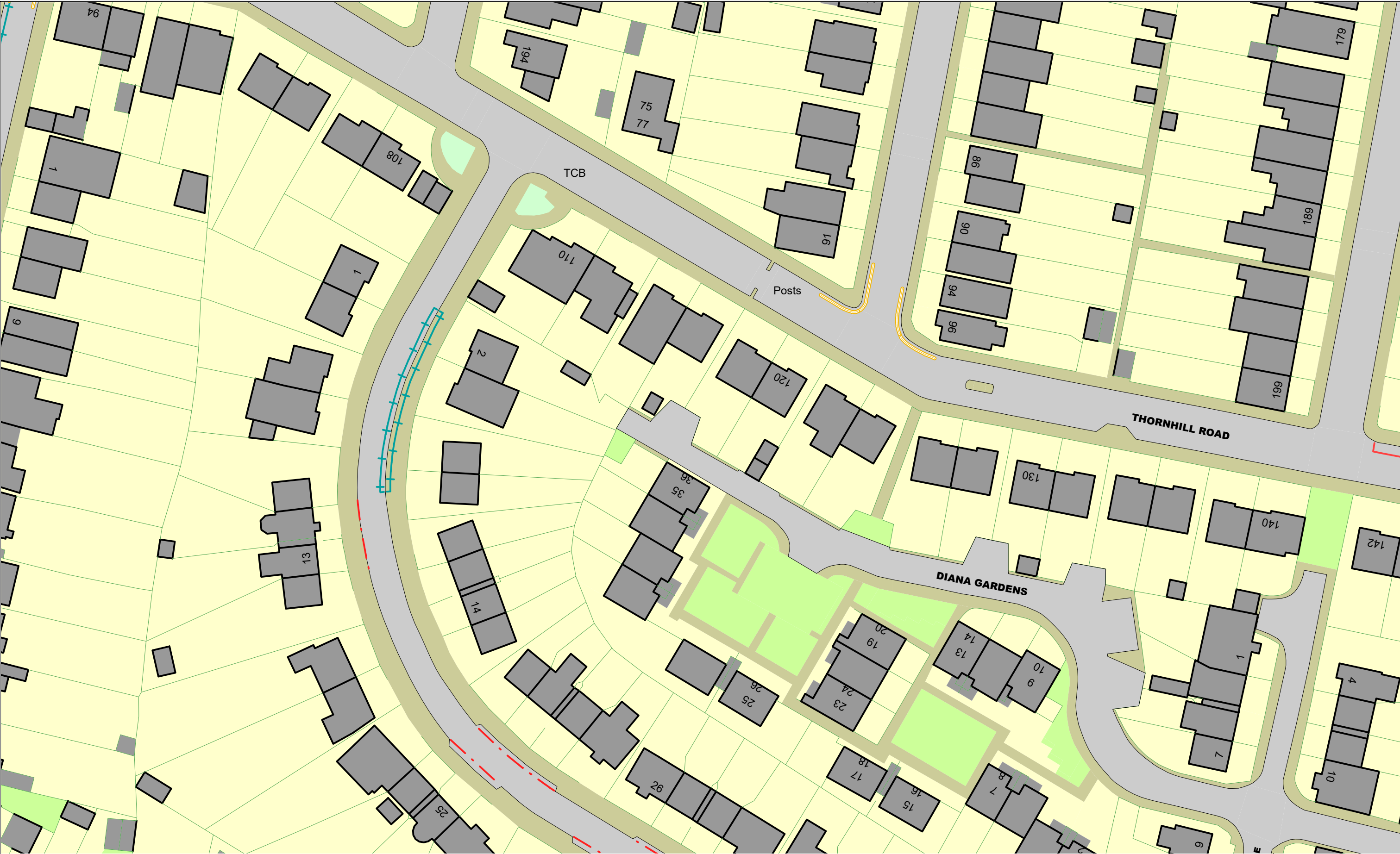


**The Kingston upon Thames (Free Parking Places, Loading Places and Waiting, Loading and Stopping Restrictions) (No. 2) Consolidation Order 2018**  
**The Kingston upon Thames (Charged-For Parking Places) (No. 2) Consolidation Order 2018**  
**STATUS:** CONFIRMED

	BE14	
BF13		BF15
	BG14	

**N**  
This map is reproduced from Ordnance Survey material with the permission of Ordnance Survey on behalf of the Controller of Her Majesty's Stationery Office © Crown Copyright. Unauthorised reproduction infringes Crown copyright and may lead to prosecution or civil proceedings.  
Royal Borough of Kingston Upon Thames  
Licence No: 0100019285 2021  
**EFFECTIVE DATE:** 23/08/2021

<b>SCALE:</b>	1 : 625	at A3
<b>REVISION:</b>	1	
<b>SHEET:</b>	Tile Ref: BF14	



**The Kingston upon Thames (Free Parking Places,  
Loading Places and Waiting, Loading and Stopping Restrictions)  
(No. 2) Consolidation Order 2018**  
**The Kingston upon Thames (Charged-For Parking Places)  
(No. 2) Consolidation Order 2018**  
**STATUS:** CONFIRMED

	BE15	
BF14		BF16
	BG15	



This map is reproduced from Ordnance Survey material with the permission of Ordnance Survey on behalf of the Controller of Her Majesty's Stationery Office © Crown Copyright. Unauthorised reproduction infringes Crown copyright and may lead to prosecution or civil proceedings.  
Royal Borough of Kingston Upon Thames  
Licence No: 0100019285 2021

**EFFECTIVE DATE:**

23/08/2021

**SCALE:**

1 : 625 at A3

**REVISION:**


1

**SHEET:**

Tile Ref: BF15







**The Kingston upon Thames (Free Parking Places, Loading Places and Waiting, Loading and Stopping Restrictions) (No. 2) Consolidation Order 2018**

**The Kingston upon Thames (Charged-For Parking Places) (No. 2) Consolidation Order 2018**

**STATUS:** CONFIRMED

	BE16	
BF15		BF17
	BG16	

**N**

This map is reproduced from Ordnance Survey material with the permission of Ordnance Survey on behalf of the Controller of Her Majesty's Stationery Office © Crown Copyright. Unauthorised reproduction infringes Crown copyright and may lead to prosecution or civil proceedings.

Royal Borough of Kingston Upon Thames  
Licence No: 0100019285 2021

**EFFECTIVE DATE:** 23/08/2021

<b>SCALE:</b>	1 : 625 at A3
<b>REVISION:</b>	2
<b>SHEET:</b>	Tile Ref: BF16



**The Kingston upon Thames (Free Parking Places,  
Loading Places and Waiting, Loading and Stopping Restrictions)  
(No. 2) Consolidation Order 2018**  
**The Kingston upon Thames (Charged-For Parking Places)  
(No. 2) Consolidation Order 2018**  
**STATUS:** CONFIRMED

	BF14	
BG13		BG15
	BH14	



This map is reproduced from Ordnance Survey material with the permission of Ordnance Survey on behalf of the Controller of Her Majesty's Stationery Office © Crown Copyright. Unauthorised reproduction infringes Crown copyright and may lead to prosecution or civil proceedings.  
Royal Borough of Kingston Upon Thames  
Licence No: 0100019285 2021

**EFFECTIVE DATE:**

23/08/2021

**SCALE:**

1 : 625 at A3

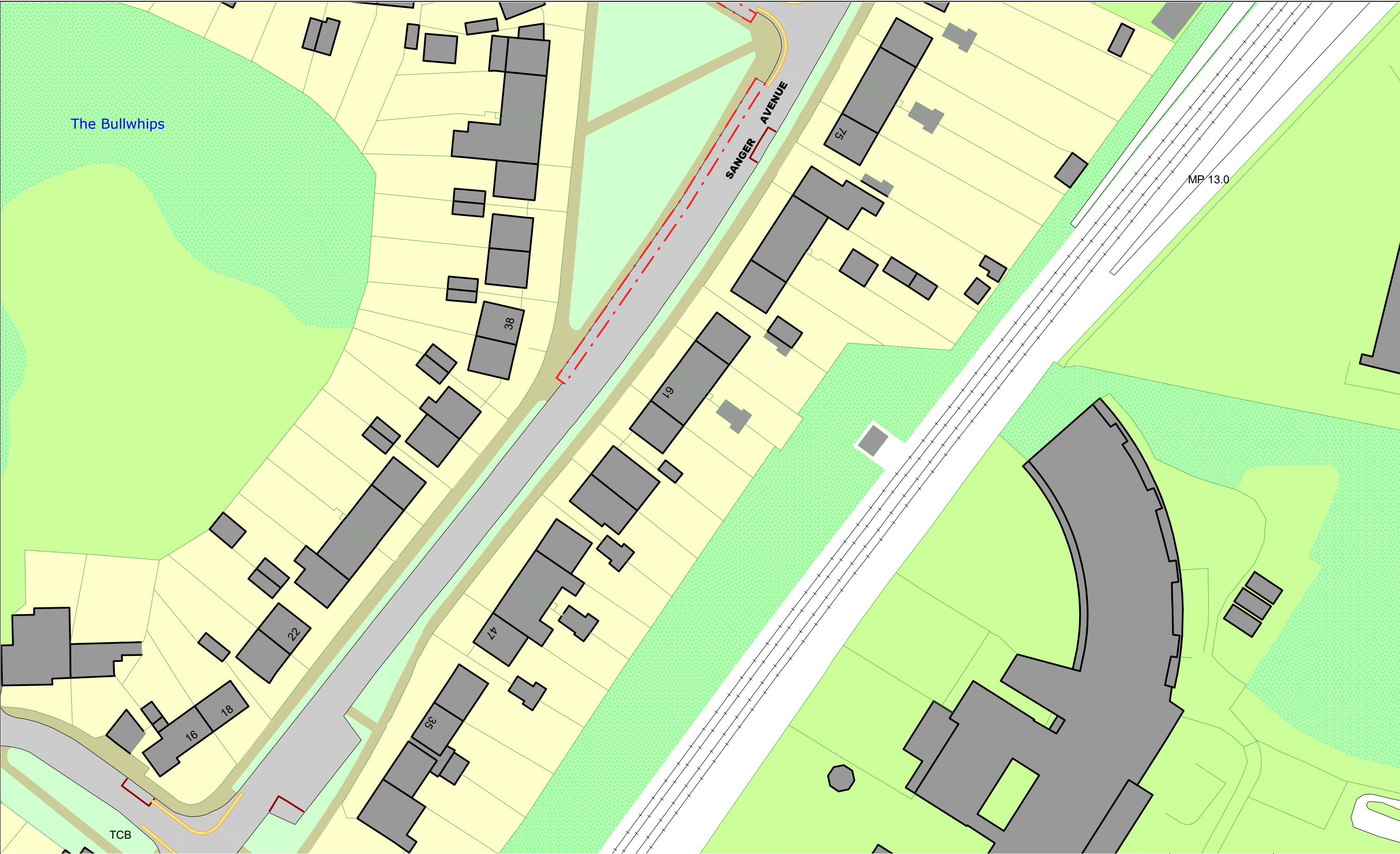
**REVISION:**

2

**SHEET:**

Tile Ref: BG14





**The Kingston upon Thames (Free Parking Places,  
Loading Places and Waiting, Loading and Stopping Restrictions)  
(No. 2) Consolidation Order 2018**  
**The Kingston upon Thames (Charged-For Parking Places)  
(No. 2) Consolidation Order 2018**  
**STATUS:** CONFIRMED

	BM15	
BN14		BN16
	BO15	



This map is reproduced from Ordnance Survey material with the permission of Ordnance Survey on behalf of the Controller of Her Majesty's Stationery Office © Crown Copyright. Unauthorised reproduction infringes Crown copyright and may lead to prosecution or civil proceedings.  
Royal Borough of Kingston Upon Thames  
Licence No: 0100019285 2021

**EFFECTIVE DATE:**

23/08/2021

**SCALE:**

1 : 625 at A3

**REVISION:**

2

**SHEET:**

Tile Ref: BN15