

ROYAL BOROUGH OF KINGSTON UPON THAMES

**MINOR PARKING AMENDMENTS AND DISABLED PERSONS' PARKING PLACES -
VARIOUS LOCATIONS (REF. KINGMAP0047)**

THE KINGSTON UPON THAMES (FREE PARKING PLACES, LOADING PLACES AND
WAITING, LOADING AND STOPPING RESTRICTIONS)
(AMENDMENT NO. 50) ORDER 2021

THE KINGSTON UPON THAMES (CHARGED-FOR PARKING PLACES)
(AMENDMENT NO. 50) ORDER 2021

DOCUMENTS FOR INSPECTION

1. A copy of the notice to appear in the Surrey Comet and the London Gazette on 12th August 2021
2. The Council's statement of reasons for making the Orders
3. The made Orders
4. Plans to indicate the locations and effect of the Orders

Available for inspection until 20th September 2021

ROYAL BOROUGH OF KINGSTON UPON THAMES

MINOR PARKING AMENDMENTS AND DISABLED PERSONS' PARKING PLACES - VARIOUS LOCATIONS (REF. KINGMAP0047)

The Kingston upon Thames (Free Parking Places, Loading Places and Waiting, Loading and Stopping Restrictions) (Amendment No. 50) Order 2021; and The Kingston upon Thames (Charged-For Parking Places) (Amendment No. 50) Order 2021.

1. NOTICE IS HEREBY GIVEN that the Council of the Royal Borough of Kingston upon Thames on 9th August 2021 made the above-mentioned Orders under sections 6, 45, 46, 49 and 124 of and Part IV of Schedule 9 to the Road Traffic Regulation Act 1984, as amended.
2. The general effect of the Orders, which will come into force on 16th August 2021, will be;
 - (a) to introduce a disabled persons' parking place at each of the following locations;
 - (i) Elm Road, New Malden – outside No. 27;
 - (ii) Mount Road, New Malden – outside No. 50;
 - (b) to remove an existing disabled persons' parking place in Cleaveland Road, Surbiton – outside No. 43 (adjacent 'permit holders only' parking places would be merged);
 - (c) in Lovelace Gardens, Surbiton, to introduce a single yellow line waiting restriction (applying on Mondays to Saturdays from 8 a.m. to 6.30 p.m.) in place of part of an existing 'shared use' parking place (at the side of No. 29 Lovelace Road);
 - (d) in Lovelace Road, Surbiton, to merge existing 'permit holders only' parking places in place of an existing single yellow line waiting restriction (outside No. 29); and
 - (e) to modify the traffic order definitions of certain other parking places and waiting restrictions so they better reflect what is currently on the ground (there would be no change to the way restrictions and parking places currently operate).

Please note:- the proposed introduction of a disabled persons' parking place in Alexandra Drive, Surbiton has been abandoned.
3. Due to the current Coronavirus pandemic, the made Orders and plans cannot currently be inspected at Guildhall 2 until the building is open again for normal business. However, the following alternative arrangements have been made;
 - a) the made Orders and plans can be inspected online at www.kingston.gov.uk/unmade-traffic-management-orders;
 - b) the made Orders and plans can be inspected at Council libraries which have re-opened on a temporarily limited basis; and
 - c) copies of the made Orders and plans can also be obtained by calling 020 8547 5000 (between 9 a.m. and 5 p.m. on Mondays to Fridays) or by emailing TMO@kingston.gov.uk (please quote ref. KingMap0047).

The made documents will be available until 20th September 2021.

4. Any person desiring to question the validity of the Orders or of any provision contained therein on the grounds that it is not within the relevant powers of the Road Traffic Regulation Act 1984 or that any of the relevant requirements thereof or any relevant regulations made thereunder have not been complied with in relation to the Orders may make application for the purpose to the High Court by 20th September 2021.

Dated 12th August 2021.

MERVYN BARTLETT

Group Manager – Highways and Transport

ROYAL BOROUGH OF KINGSTON UPON THAMES

MINOR PARKING AMENDMENTS AND DISABLED PERSONS' PARKING PLACES - VARIOUS LOCATIONS (REF. KINGMAP0047)

THE KINGSTON UPON THAMES (FREE PARKING PLACES, LOADING PLACES AND
WAITING, LOADING AND STOPPING RESTRICTIONS)
(AMENDMENT NO. 50) ORDER 2021

THE KINGSTON UPON THAMES (CHARGED-FOR PARKING PLACES)
(AMENDMENT NO. 50) ORDER 2021

STATEMENT OF REASONS

The introduction of disabled persons' parking places is intended to provide on-street parking facilities for mobility-impaired residents to enable them to park close to their homes.

An existing disabled persons' parking place is now redundant and would be removed.

In Lovelace Gardens, Surbiton, part of a 'shared use' parking place is removed due to the introduction of a vehicle crossing to allow access to an off-street parking area.

In Lovelace Road, Surbiton, 'permit holders only' parking places are merged where a vehicle crossing giving access to an off-street parking area is now redundant.

2021 No. 38

**THE KINGSTON UPON THAMES (CHARGED-FOR PARKING PLACES)
(AMENDMENT NO. 50) ORDER 2021**

Made :- 9th August 2021

Coming into force :- 16th August 2021

The Council of the Royal Borough of Kingston upon Thames, after consulting the Commissioner of Police of the Metropolis, in exercise of the powers conferred by sections 45, 46, 49 and 124 of and Part IV of Schedule 9 to the Road Traffic Regulation Act 1984 **(a)** as amended by section 8 of and Part I of Schedule 5 to the Local Government Act 1985 **(b)**, and of all other powers thereunto enabling, hereby make the following Order: -

1. This Order shall come into force on 16th August 2021 and may be cited as the Kingston upon Thames (Charged-For Parking Places) (Amendment No. 50) Order 2021.
2. In this Order:-
 - (1) “the Order of 2018” means the Kingston upon Thames (Charged-For Parking Places) (No. 2) Consolidation Order 2018 **(c)**;
 - (2) the expression “enactment” means any enactment, whether public general or local, and includes any order, byelaw, rule, regulation, scheme or other instrument having effect by virtue of an enactment; and
 - (3) any reference in this Order to any enactment shall be construed as a reference to that enactment as amended, applied, consolidated, re-enacted by or as having effect by virtue of any subsequent enactment.
3.
 - (1) Without prejudice to the validity of anything done or to any liability incurred in respect of any act or omission before the coming into operation of this Order, the Order of 2018 shall have effect as though for the map tile attached to that Order and specified in column 1 of the Schedule to this Order, there were substituted the map tile attached to this Order and specified in relation thereto in column 2 of the Schedule to this Order.
 - (2) The substitution of any map tile referred to in Article 3.1 of this Order will have the effect of revoking any provision provided or designated by a previous version of that map tile and not incorporated into the latest version.

Dated this ninth day of August 2021.

**Group Manager – Highways and Transport
Corporate and Communities**
(The officer appointed for this purpose)

EXPLANATORY NOTE

(This Note is not part of the Order but is intended to indicate its general purport.)

This Order further amends the Kingston upon Thames (Charged-For Parking Places) (No. 2) Consolidation Order 2018, so as;

- to introduce a disabled persons' parking place at each of the following locations;
 - Elm Road, New Malden – outside No. 27;
 - Mount Road, New Malden – outside No. 50;
- to remove an existing disabled persons' parking place in Cleaveland Road, Surbiton – outside No. 43 (adjacent 'permit holders only' parking places would be merged);
- in Lovelace Gardens, Surbiton, to introduce a single yellow line waiting restriction (applying on Mondays to Saturdays from 8 a.m. to 6.30 p.m.) in place of part of an existing 'shared use' parking place (at the side of No. 29 Lovelace Road);
- in Lovelace Road, Surbiton, to merge existing 'permit holders only' parking places in place of an existing single yellow line waiting restriction (outside No. 29); and
- to modify the traffic order definitions of certain other parking places and waiting restrictions so they better reflect what is currently on the ground (there would be no change to the way restrictions and parking places currently operate).

Schedule (see Article 3)

Map tile attached to the Order of 2018 1	Map tile attached to this Order 2
Map Tile Ref: AE21, Version 0	Map Tile Ref: AE21, Version 1
Map Tile Ref: AF21, Version 0	Map Tile Ref: AF21, Version 1
Map Tile Ref: AF22, Version 0	Map Tile Ref: AF22, Version 1
Map Tile Ref: AG18, Version 1	Map Tile Ref: AG18, Version 2
Map Tile Ref: AJ15, Version 3	Map Tile Ref: AJ15, Version 4
Map Tile Ref: AK17, Version 0	Map Tile Ref: AK17, Version 1
Map Tile Ref: AK18, Version 2	Map Tile Ref: AK18, Version 3
Map Tile Ref: AL23, Version 4	Map Tile Ref: AL23, Version 5
Map Tile Ref: AM23, Version 2	Map Tile Ref: AM23, Version 3
Map Tile Ref: AO24, Version 3	Map Tile Ref: AO24, Version 4
Map Tile Ref: AP24, Version 0	Map Tile Ref: AP24, Version 1
Map Tile Ref: AS11, Version 5	Map Tile Ref: AS11, Version 6
Map Tile Ref: AT11, Version 3	Map Tile Ref: AT11, Version 4
Map Tile Ref: AV13, Version 0	Map Tile Ref: AV13, Version 1
Map Tile Ref: AW13, Version 1	Map Tile Ref: AW13, Version 2
Map Tile Ref: AX11, Version 0	Map Tile Ref: AX11, Version 1
Map Tile Ref: AX12, Version 1	Map Tile Ref: AX12, Version 2
Map Tile Ref: AY11, Version 0	Map Tile Ref: AY11, Version 1
Map Tile Ref: AZ11, Version 0	Map Tile Ref: AZ11, Version 1
Map Tile Ref: AZ12, Version 2	Map Tile Ref: AZ12, Version 3
Map Tile Ref: BA11, Version 1	Map Tile Ref: BA11, Version 2
Map Tile Ref: BA12, Version 1	Map Tile Ref: BA12, Version 2
Map Tile Ref: BC14, Version 1	Map Tile Ref: BC14, Version 2

2021 No. 39

**THE KINGSTON UPON THAMES (FREE PARKING PLACES,
LOADING PLACES AND WAITING, LOADING AND STOPPING RESTRICTIONS)
(AMENDMENT NO. 50) ORDER 2021**

Made :- 9th August 2021

Coming into force :- 16th August 2021

The Council of the Royal Borough of Kingston upon Thames, after consulting the Commissioner of Police of the Metropolis, in exercise of the powers conferred by sections 6 and 124 of and Part IV of Schedule 9 to the Road Traffic Regulation Act 1984**(a)** as amended by section 8 of and Part I of Schedule 5 to the Local Government Act 1985**(b)**, and of all other powers thereunto enabling, hereby make the following Order: -

1. This Order shall come into force on 16th August 2021 and may be cited as the Kingston upon Thames (Free Parking Places, Loading Places and Waiting, Loading and Stopping Restrictions) (Amendment No. 50) Order 2021.
2. In this Order:-
 - (1) “the Order of 2018” means the Kingston upon Thames (Free Parking Places, Loading Places and Waiting, Loading and Stopping Restrictions) (No. 2) Consolidation Order 2018**(c)**;
 - (2) the expression “enactment” means any enactment, whether public general or local, and includes any order, byelaw, rule, regulation, scheme or other instrument having effect by virtue of an enactment; and
 - (3) any reference in this Order to any enactment shall be construed as a reference to that enactment as amended, applied, consolidated, re-enacted by or as having effect by virtue of any subsequent enactment.
3.
 - (1) Without prejudice to the validity of anything done or to any liability incurred in respect of any act or omission before the coming into operation of this Order, the Order of 2018 shall have effect as though for the map tile attached to that Order and specified in column 1 of the Schedule to this Order, there were substituted the map tile attached to this Order and specified in relation thereto in column 2 of the Schedule to this Order.
 - (2) The substitution of any map tile referred to in Article 3.1 of this Order will have the effect of revoking any provision provided or designated by a previous version of that map tile and not incorporated into the latest version.

Dated this ninth day of August 2021.

**Group Manager – Highways and Transport
Corporate and Communities**

(The officer appointed for this purpose)

EXPLANATORY NOTE

(This Note is not part of the Order but is intended to indicate its general purport.)

This Order further amends the Kingston upon Thames (Charged-For Parking Places) (No. 2) Consolidation Order 2018, so as;

- to introduce a disabled persons' parking place at each of the following locations;
 - Elm Road, New Malden – outside No. 27;
 - Mount Road, New Malden – outside No. 50;
- to remove an existing disabled persons' parking place in Cleaveland Road, Surbiton – outside No. 43 (adjacent 'permit holders only' parking places would be merged);
- in Lovelace Gardens, Surbiton, to introduce a single yellow line waiting restriction (applying on Mondays to Saturdays from 8 a.m. to 6.30 p.m.) in place of part of an existing 'shared use' parking place (at the side of No. 29 Lovelace Road);
- in Lovelace Road, Surbiton, to merge existing 'permit holders only' parking places in place of an existing single yellow line waiting restriction (outside No. 29); and
- to modify the traffic order definitions of certain other parking places and waiting restrictions so they better reflect what is currently on the ground (there would be no change to the way restrictions and parking places currently operate).

Schedule (see Article 3)

Map tile attached to the Order of 2018 1	Map tile attached to this Order 2
Map Tile Ref: AE21, Version 0	Map Tile Ref: AE21, Version 1
Map Tile Ref: AF21, Version 0	Map Tile Ref: AF21, Version 1
Map Tile Ref: AF22, Version 0	Map Tile Ref: AF22, Version 1
Map Tile Ref: AG18, Version 1	Map Tile Ref: AG18, Version 2
Map Tile Ref: AJ15, Version 3	Map Tile Ref: AJ15, Version 4
Map Tile Ref: AK17, Version 0	Map Tile Ref: AK17, Version 1
Map Tile Ref: AK18, Version 2	Map Tile Ref: AK18, Version 3
Map Tile Ref: AL23, Version 4	Map Tile Ref: AL23, Version 5
Map Tile Ref: AM23, Version 2	Map Tile Ref: AM23, Version 3
Map Tile Ref: AO24, Version 3	Map Tile Ref: AO24, Version 4
Map Tile Ref: AP24, Version 0	Map Tile Ref: AP24, Version 1
Map Tile Ref: AS11, Version 5	Map Tile Ref: AS11, Version 6
Map Tile Ref: AT11, Version 3	Map Tile Ref: AT11, Version 4
Map Tile Ref: AV13, Version 0	Map Tile Ref: AV13, Version 1
Map Tile Ref: AW13, Version 1	Map Tile Ref: AW13, Version 2
Map Tile Ref: AX11, Version 0	Map Tile Ref: AX11, Version 1
Map Tile Ref: AX12, Version 1	Map Tile Ref: AX12, Version 2
Map Tile Ref: AY11, Version 0	Map Tile Ref: AY11, Version 1
Map Tile Ref: AZ11, Version 0	Map Tile Ref: AZ11, Version 1
Map Tile Ref: AZ12, Version 2	Map Tile Ref: AZ12, Version 3
Map Tile Ref: BA11, Version 1	Map Tile Ref: BA11, Version 2
Map Tile Ref: BA12, Version 1	Map Tile Ref: BA12, Version 2
Map Tile Ref: BC14, Version 1	Map Tile Ref: BC14, Version 2

ROYAL BOROUGH OF KINGSTON UPON THAMES

MINOR PARKING AMENDMENTS AND DISABLED PERSONS' PARKING PLACES - VARIOUS LOCATIONS (REF. KINGMAP0047)

THE KINGSTON UPON THAMES (FREE PARKING PLACES, LOADING PLACES AND
WAITING, LOADING AND STOPPING RESTRICTIONS)
(AMENDMENT NO. 50) ORDER 2021

THE KINGSTON UPON THAMES (CHARGED-FOR PARKING PLACES)
(AMENDMENT NO. 50) ORDER 2021

Road Name	Tile Ref.
Access road to Charminster Court and Mulberry Court, Surbiton	AX11
Albert Road, Kingston	AJ15
Beechwood Close, Surbiton	AZ11
Cambridge Grove Road, Kingston	AK17
Cleaveland Road, Surbiton	AS11, AT11
Coombe Lane West, Kingston	AF22
Coombe Rise, Kingston	AE21, AF21
Elm Road, New Malden	AO24
Glenbuck Road, Surbiton	AV13, AW13
Hampden Road, Kingston	AK18
Kingston Road, New Malden	AP24
Lovelace Gardens, Surbiton	AX11, AY11
Lovelace Road, Surbiton	AY11, AZ11
Mayfair Close, Surbiton	BC14
Mount Road, New Malden	AL23, AM23
Norbiton Avenue, Kingston	AG18
Station Approach, Kingston	AG18
Sylvan Gardens, Surbiton	BA11
Vincent Road, Kingston	AK18
West Road, Kingston	AF22
Westbury Road, New Malden	AP24
Willingham Way, Kingston	AK17
Woodlands Road, Surbiton	AZ12, BA11

Map Legend

Order Items					
	Doctors Bay		No Loading		Permit Holders Only Mon-Sat 8:30am-6:30pm and Sun 11am-5pm Zone B
	Ambulance Bay		No Loading Mon-Sat 7am-10am and 4pm-7pm		Permit Holders Only Mon-Sat 8am-6:30pm Zone S
	Bus Parking Place		No Loading 7am-midnight		Permit Holders Only Mon-Fri 10am-3pm Zone N
	Car Club Bay Only		No Loading 7am-7pm		Permit Holders Only Mon-Sat 8:30am-6:30pm Zone N
	Disabled Badge Holders Only		No Loading Mon-Sat 8:30am-6:30pm		Permit Holders Only Mon-Fri 8am-6:30pm Zone S
	Limited Waiting Bay		No Loading Mon-Fri 8am-9:30am and 4:30pm-6:30pm		Permit Holders Only Mon-Fri 10am-3:30pm Zone B
	No Waiting		No Loading Mon-Sat 8am-6:30pm		Shared Use Bays
	No Waiting Mon-Sat 8:30am-6:30pm		No Loading At Any Time		Permit Holders B or Pay & Display Mon-Sat 8:30am-6:30pm max stay 4 hours, no return within 2 hours
	No Waiting Mon-Fri 8:30am-6:30pm		Loading Bay		Permit Holders C or Pay & Display Mon-Sat 11am-2pm max stay 2 hours, no return within 2 hours
	No Waiting Mon-Sat 8am-6:30pm		Electric Vehicle Recharging Point		Permit Parking Areas
	No Waiting 7am-7pm		Motorcycle Parking Only		Pedestrian Zone No Waiting At Any Time
	No Waiting Mon-Sat 8:30am-10:30pm and Sun 11am-10:30pm		Parking Bay		Pedestrian and Cycle Zone
	No Waiting Mon-Fri 10am-3pm		Payment Parking		Experimental Orders (see label)
	No Waiting Mon-Sat 8:30am-6:30pm and Sun 11am-5pm		Permit Parking Bay	Inventory Items	
	No Waiting Mon-Sat 7am-7pm		Permit Holders Only Mon-Fri 8:30am-6:30pm Zone v		No Stopping Mon-Fri 8am-4:30pm 01 Jan-31 Jul and 8am-4:30pm 01 Sept - 31 Dec on School Entrance Markings
	No Waiting Mon-Fri 10am-4pm		Permit Holders Only Mon-Fri 8:30am-6:30pm Zone G		No Stopping on School Entrance Markings
	No Waiting Mon-Fri 8am-6:30pm		Permit Holders Only Mon-Sat 8am-6:30pm Zone T		Crossing
	No Waiting Mon-Fri 8am-9:30am and 4:30pm-6:30pm		Permit Holders Only Mon-Fri 10am-4pm Zone R		Zebra Crossing
	No Waiting Mon-Sat 11am-2pm		Permit Holders Only Mon-Sat 8:30am-6:30pm Zone G1		2 Wheel Footway Parking
	No Waiting At Any Time				Bus Stop/Stand
					Box Junction
					Cycle Stand



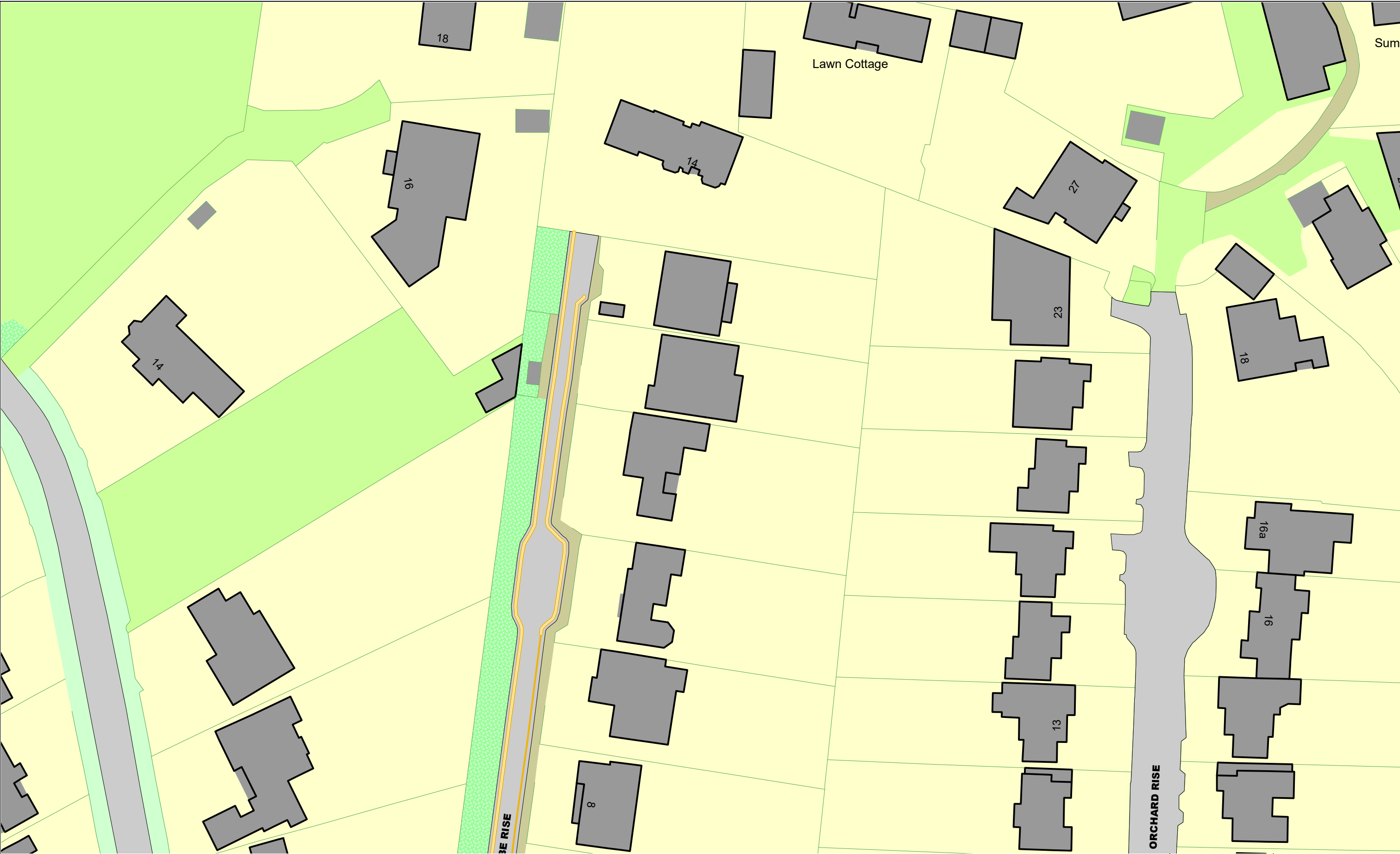
ORDER TITLES:

The Royal Borough of Kingston upon Thames (Charged-for Parking Places) Consolidation Order 2018

The Royal Borough of Kingston upon Thames (Free Parking Places, Loading Places and Waiting, Loading and Stopping Restrictions) Consolidation Order 2018

Certain restrictions have been individually labelled on map schedules

Updated version comes into effect on 26th July 2021



**The Kingston upon Thames (Free Parking Places,
Loading Places and Waiting, Loading and Stopping Restrictions)
(No. 2) Consolidation Order 2018**
**The Kingston upon Thames (Charged-For Parking Places)
(No. 2) Consolidation Order 2018**
STATUS: CONFIRMED

	AD21	
AE20		AE22
	AF21	



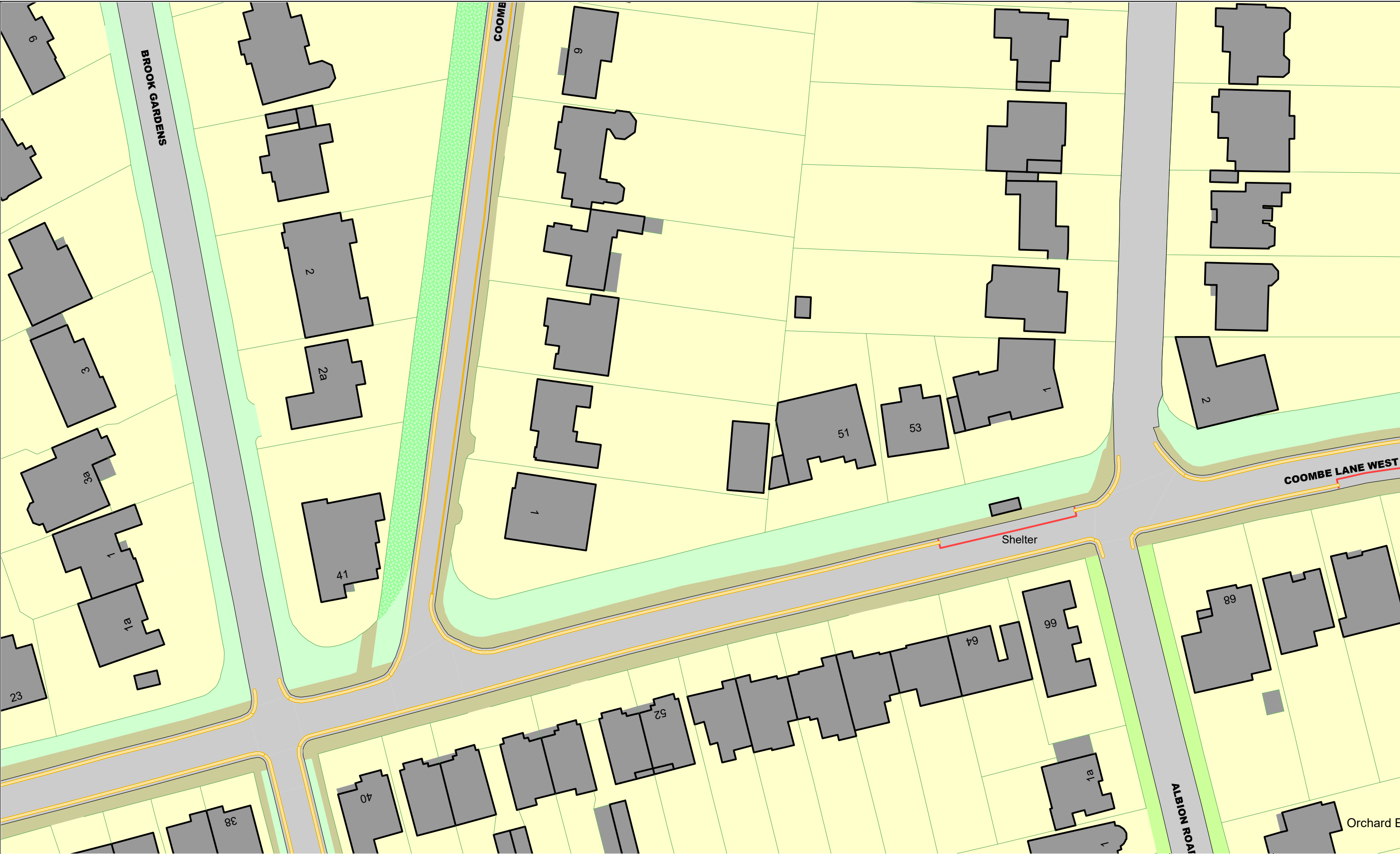
This map is reproduced from Ordnance Survey material
with the permission of Ordnance Survey on behalf of
the Controller of Her Majesty's Stationery Office ©
Crown Copyright. Unauthorised reproduction infringes
Crown copyright and may lead to prosecution or civil
proceedings.
Royal Borough of Kingston Upon Thames
Licence No: 0100019285 2021

EFFECTIVE DATE: 16/08/2021

SCALE: 1 : 625 at A3

REVISION: 1

SHEET: Tile Ref: AE21



**The Kingston upon Thames (Free Parking Places,
Loading Places and Waiting, Loading and Stopping Restrictions)
(No. 2) Consolidation Order 2018**
**The Kingston upon Thames (Charged-For Parking Places)
(No. 2) Consolidation Order 2018**
STATUS: CONFIRMED

	AE21	
AF20		AF22
	AG21	



This map is reproduced from Ordnance Survey material
with the permission of Ordnance Survey on behalf of
the Controller of Her Majesty's Stationery Office ©
Crown Copyright. Unauthorised reproduction infringes
Crown copyright and may lead to prosecution or civil
proceedings.
Royal Borough of Kingston Upon Thames
Licence No: 0100019285 2021

EFFECTIVE DATE:

16/08/2021

SCALE:

1 : 625 at A3


REVISION:

1

SHEET:

Tile Ref: AF21





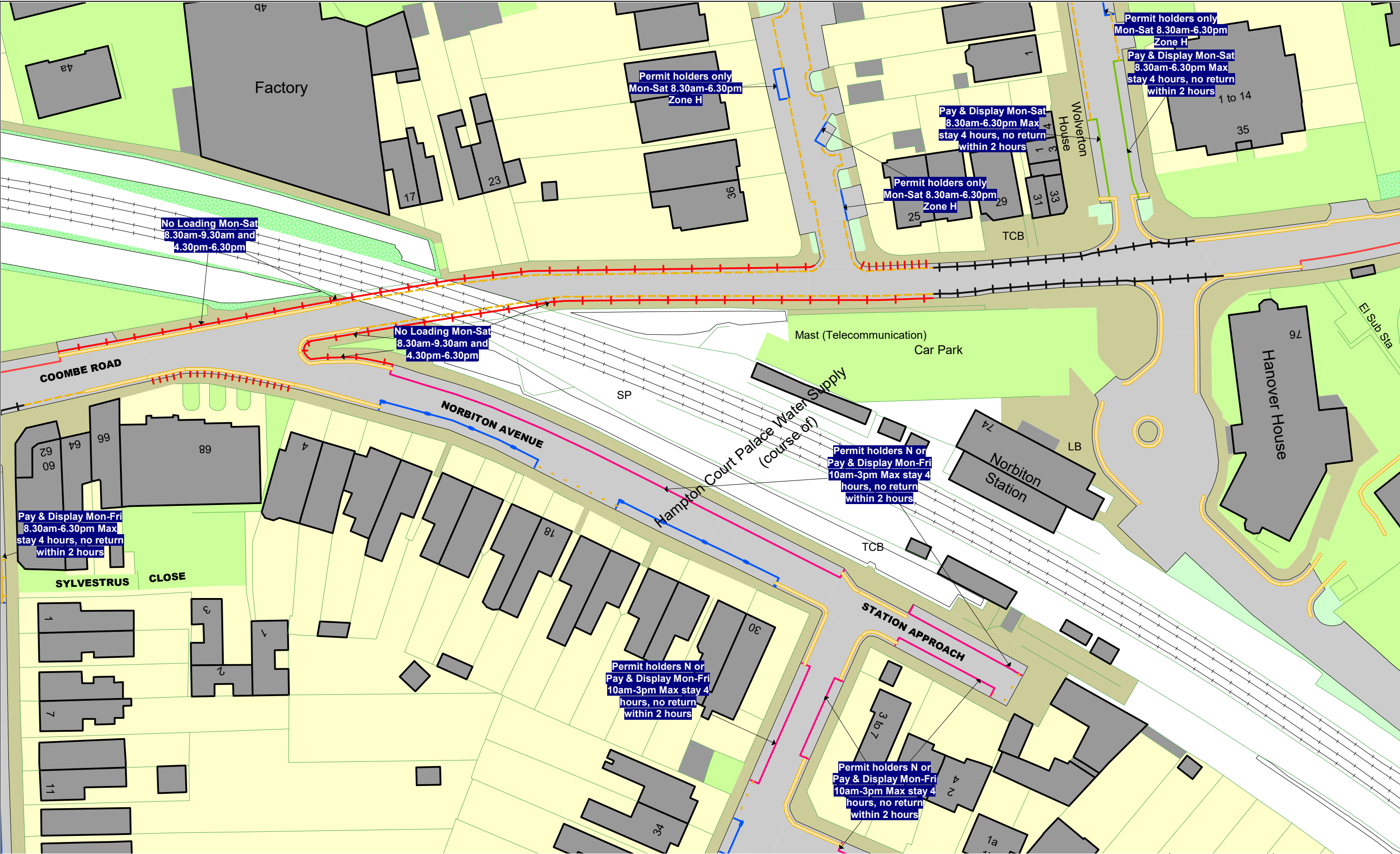
The Kingston upon Thames (Free Parking Places, Loading Places and Waiting, Loading and Stopping Restrictions) (No. 2) Consolidation Order 2018
The Kingston upon Thames (Charged-For Parking Places) (No. 2) Consolidation Order 2018
STATUS: CONFIRMED

	AE22	
AF21		AF23
	AG22	

N

This map is reproduced from Ordnance Survey material with the permission of Ordnance Survey on behalf of the Controller of Her Majesty's Stationery Office © Crown Copyright. Unauthorised reproduction infringes Crown copyright and may lead to prosecution or civil proceedings.
Royal Borough of Kingston Upon Thames
Licence No: 0100019285 2021

EFFECTIVE DATE:	16/08/2021
SCALE:	1 : 625 at A3
REVISION:	1
SHEET:	Tile Ref: AF22



The Kingston upon Thames (Free Parking Places, Loading Places and Waiting, Loading and Stopping Restrictions) (No. 2) Consolidation Order 2018
The Kingston upon Thames (Charged-For Parking Places) (No. 2) Consolidation Order 2018
STATUS: CONFIRMED

	AF18	
AG17		AG19
	AH18	



This map is reproduced from Ordnance Survey material with the permission of Ordnance Survey on behalf of the Controller of Her Majesty's Stationery Office © Crown Copyright. Unauthorised reproduction infringes Crown copyright and may lead to prosecution or civil proceedings.
Royal Borough of Kingston Upon Thames
Licence No: 0100019285 2021

EFFECTIVE DATE:

16/08/2021

SCALE:

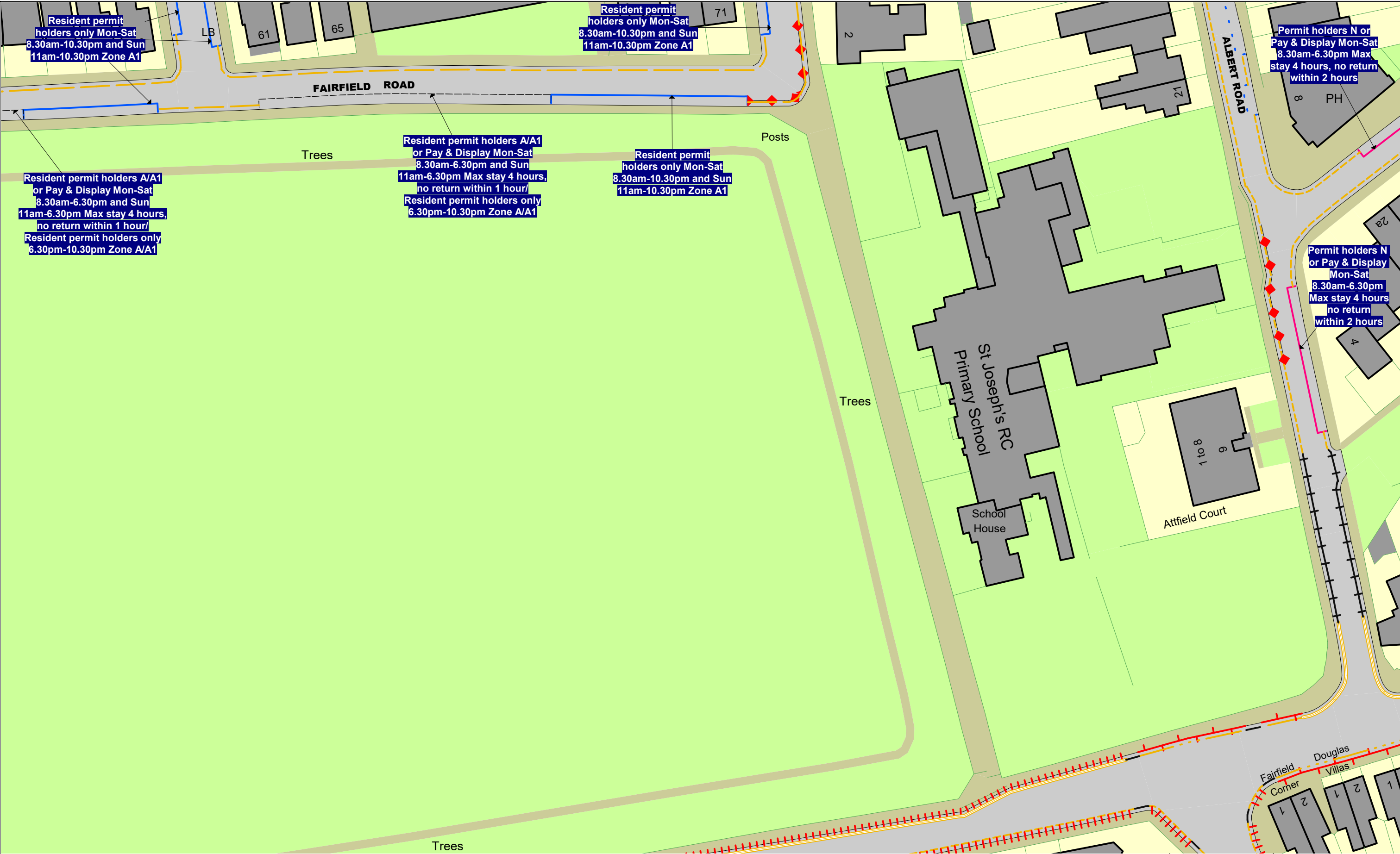
1 : 625 at A3

REVISION:

2

SHEET:

Tile Ref: AG18



The Kingston upon Thames (Free Parking Places, Loading Places and Waiting, Loading and Stopping Restrictions) (No. 2) Consolidation Order 2018
The Kingston upon Thames (Charged-For Parking Places) (No. 2) Consolidation Order 2018
STATUS: CONFIRMED

	AI15	
AJ14		AJ16
	AK15	



This map is reproduced from Ordnance Survey material with the permission of Ordnance Survey on behalf of the Controller of Her Majesty's Stationery Office © Crown Copyright. Unauthorised reproduction infringes Crown copyright and may lead to prosecution or civil proceedings.
Royal Borough of Kingston Upon Thames
Licence No: 0100019285 2021

EFFECTIVE DATE:

16/08/2021

SCALE:

1 : 625 at A3


REVISION:

4

SHEET:

Tile Ref: AJ15





The Kingston upon Thames (Free Parking Places, Loading Places and Waiting, Loading and Stopping Restrictions) (No. 2) Consolidation Order 2018

The Kingston upon Thames (Charged-For Parking Places) (No. 2) Consolidation Order 2018

STATUS: CONFIRMED

	AJ17	
AK16		AK18
	AL17	

N


This map is reproduced from Ordnance Survey material with the permission of Ordnance Survey on behalf of the Controller of Her Majesty's Stationery Office © Crown Copyright. Unauthorised reproduction infringes Crown copyright and may lead to prosecution or civil proceedings.
Royal Borough of Kingston Upon Thames
Licence No: 0100019285 2021

EFFECTIVE DATE:

16/08/2021

SCALE:	1 : 625 at A3
REVISION:	1
SHEET:	Tile Ref: AK17





The Kingston upon Thames (Free Parking Places, Loading Places and Waiting, Loading and Stopping Restrictions) (No. 2) Consolidation Order 2018

The Kingston upon Thames (Charged-For Parking Places) (No. 2) Consolidation Order 2018

STATUS: CONFIRMED

AK17	AJ18	AK19
	AL18	

N

This map is reproduced from Ordnance Survey material with the permission of Ordnance Survey on behalf of the Controller of Her Majesty's Stationery Office © Crown Copyright. Unauthorised reproduction infringes Crown copyright and may lead to prosecution or civil proceedings.
Royal Borough of Kingston Upon Thames
Licence No: 0100019285 2021

EFFECTIVE DATE: 16/08/2021

SCALE:	1 : 625 at A3
REVISION:	3
SHEET:	Tile Ref: AK18



The Kingston upon Thames (Free Parking Places, Loading Places and Waiting, Loading and Stopping Restrictions) (No. 2) Consolidation Order 2018
The Kingston upon Thames (Charged-For Parking Places) (No. 2) Consolidation Order 2018
STATUS: CONFIRMED

	AK23	
AL22		AL24
	AM23	

N	This map is reproduced from Ordnance Survey material with the permission of Ordnance Survey on behalf of the Controller of Her Majesty's Stationery Office © Crown Copyright. Unauthorised reproduction infringes Crown copyright and may lead to prosecution or civil proceedings. Royal Borough of Kingston Upon Thames Licence No: 0100019285 2021	
	EFFECTIVE DATE:	16/08/2021

SCALE:	1 : 625	at A3
REVISION:	5	
SHEET:	Tile Ref: AL23	



The Kingston upon Thames (Free Parking Places, Loading Places and Waiting, Loading and Stopping Restrictions) (No. 2) Consolidation Order 2018
The Kingston upon Thames (Charged-For Parking Places) (No. 2) Consolidation Order 2018
STATUS: CONFIRMED

	AL23	
AM22		AM24
	AN23	



This map is reproduced from Ordnance Survey material with the permission of Ordnance Survey on behalf of the Controller of Her Majesty's Stationery Office © Crown Copyright. Unauthorised reproduction infringes Crown copyright and may lead to prosecution or civil proceedings.
Royal Borough of Kingston Upon Thames
Licence No: 0100019285 2021

EFFECTIVE DATE:

16/08/2021

SCALE:

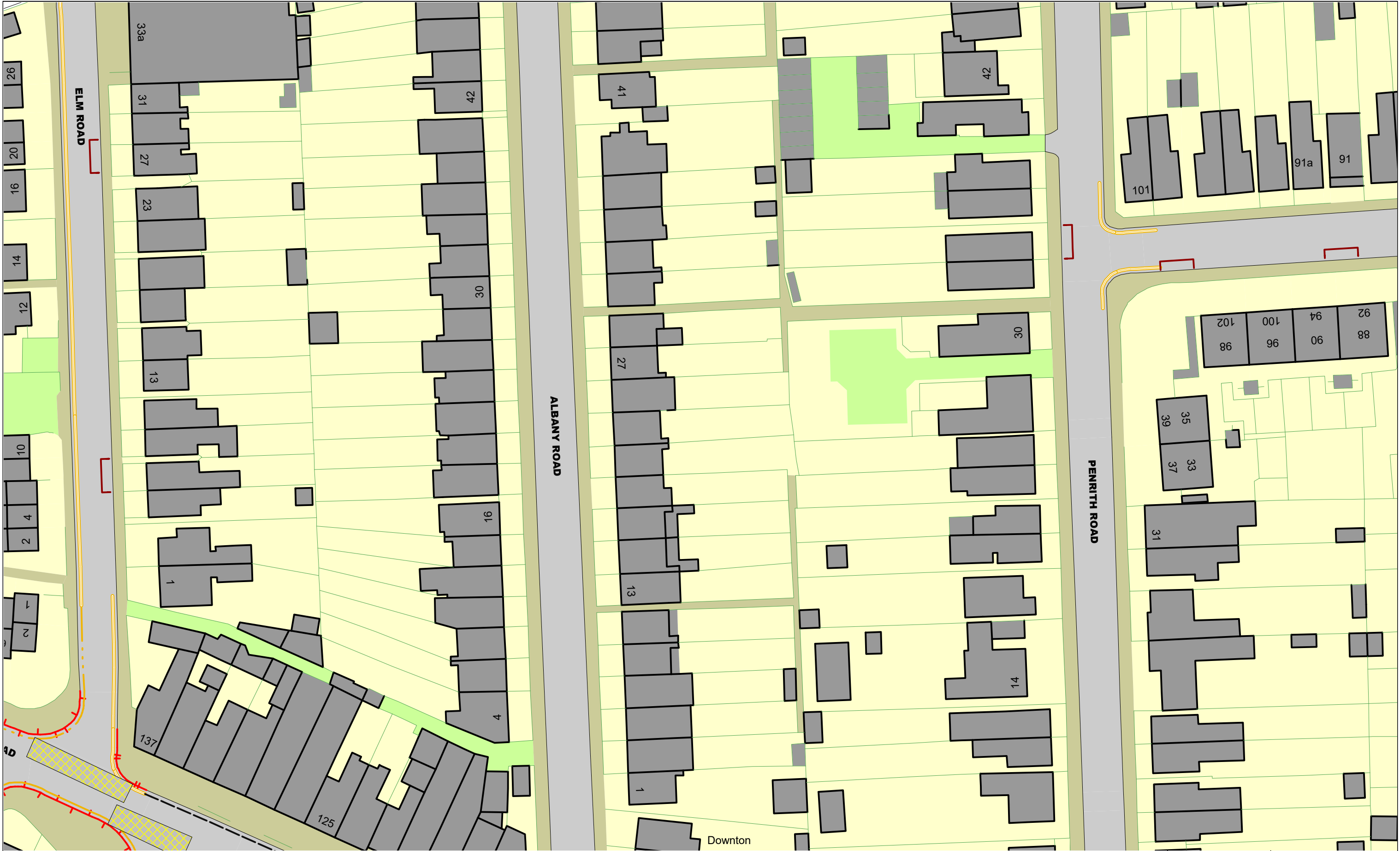
1 : 625 at A3

REVISION:

3

SHEET:

Tile Ref: AM23



**The Kingston upon Thames (Free Parking Places,
Loading Places and Waiting, Loading and Stopping Restrictions)
(No. 2) Consolidation Order 2018**
**The Kingston upon Thames (Charged-For Parking Places)
(No. 2) Consolidation Order 2018**
STATUS: CONFIRMED

	AN24	
AO23		AO25
	AP24	



This map is reproduced from Ordnance Survey material with the permission of Ordnance Survey on behalf of the Controller of Her Majesty's Stationery Office © Crown Copyright. Unauthorised reproduction infringes Crown copyright and may lead to prosecution or civil proceedings.
Royal Borough of Kingston Upon Thames
Licence No: 0100019285 2021

EFFECTIVE DATE:

16/08/2021

SCALE:

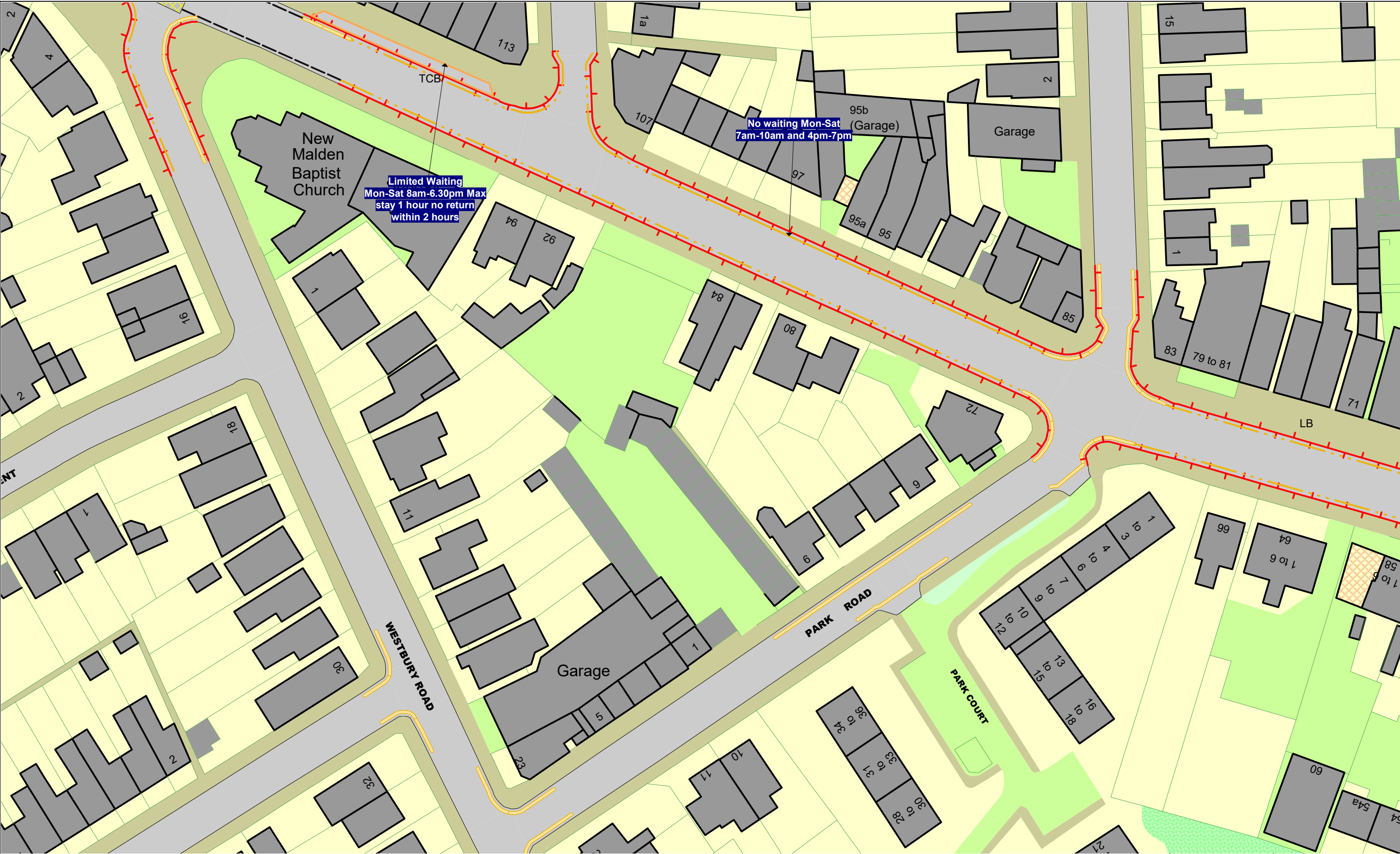
1 : 625 at A3

REVISION:

4

SHEET:

Tile Ref: AO24



**The Kingston upon Thames (Free Parking Places,
Loading Places and Waiting, Loading and Stopping Restrictions)
(No. 2) Consolidation Order 2018**
**The Kingston upon Thames (Charged-For Parking Places)
(No. 2) Consolidation Order 2018**
STATUS: CONFIRMED

	AO24	
AP23		AP25
	AQ24	



This map is reproduced from Ordnance Survey material with the permission of Ordnance Survey on behalf of the Controller of Her Majesty's Stationery Office © Crown Copyright. Unauthorised reproduction infringes Crown copyright and may lead to prosecution or civil proceedings.
Royal Borough of Kingston Upon Thames
Licence No: 0100019285 2021

EFFECTIVE DATE:

16/08/2021

SCALE:

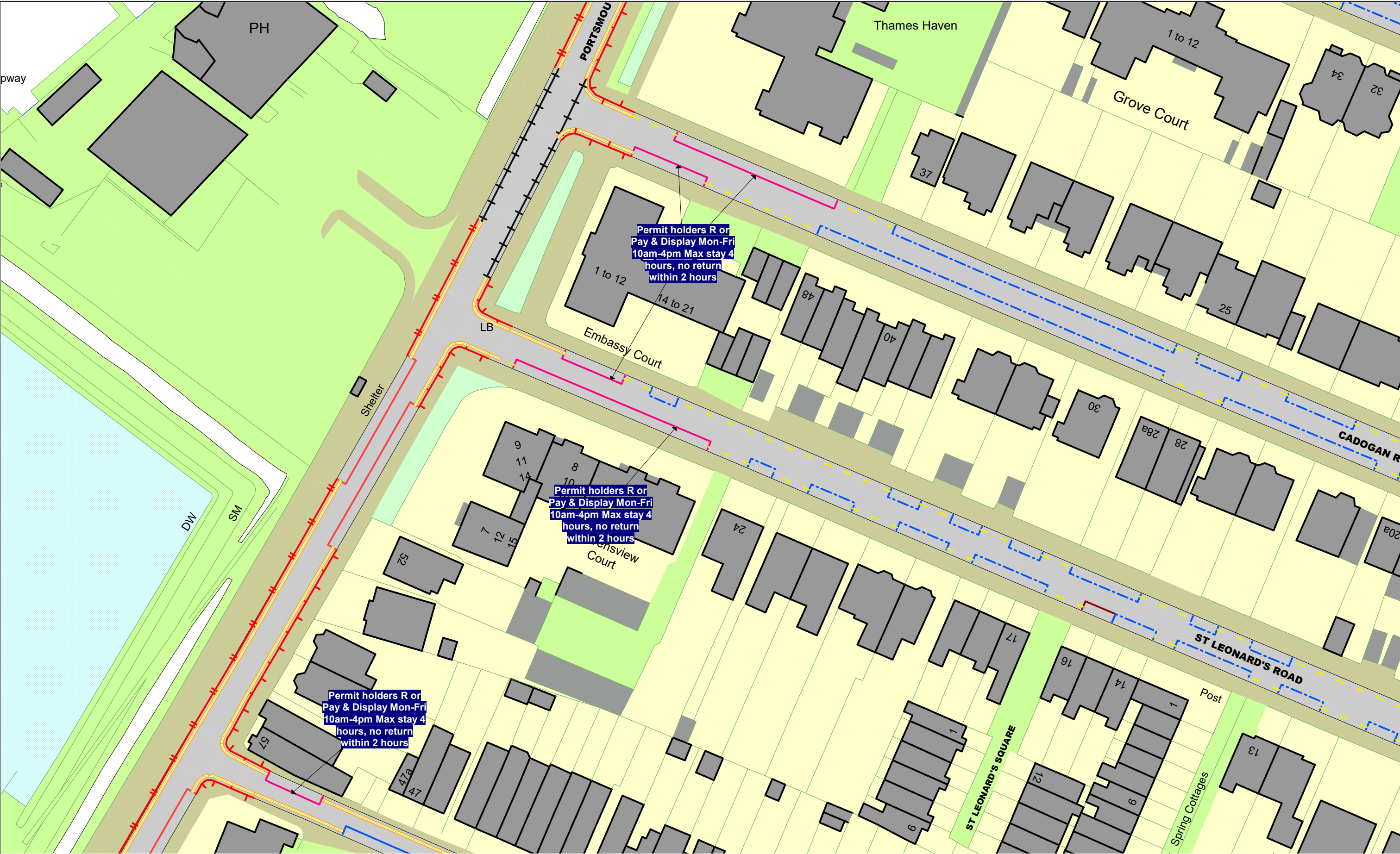
1 : 625 at A3

REVISION:

1

SHEET:

Tile Ref: AP24



The Kingston upon Thames (Free Parking Places, Loading Places and Waiting, Loading and Stopping Restrictions) (No. 2) Consolidation Order 2018
The Kingston upon Thames (Charged-For Parking Places) (No. 2) Consolidation Order 2018
STATUS: CONFIRMED

	AR11	
AS10		AS12
	AT11	



This map is reproduced from Ordnance Survey material with the permission of Ordnance Survey on behalf of the Controller of Her Majesty's Stationery Office © Crown Copyright. Unauthorised reproduction infringes Crown copyright and may lead to prosecution or civil proceedings.
Royal Borough of Kingston Upon Thames
Licence No: 0100019285 2021

EFFECTIVE DATE:

16/08/2021

SCALE:

1 : 625 at A3

REVISION:

6

SHEET:

Tile Ref: AS11



The Kingston upon Thames (Free Parking Places, Loading Places and Waiting, Loading and Stopping Restrictions) (No. 2) Consolidation Order 2018
The Kingston upon Thames (Charged-For Parking Places) (No. 2) Consolidation Order 2018
STATUS: CONFIRMED

	AS11	
AT10		AT12
	AU11	



This map is reproduced from Ordnance Survey material with the permission of Ordnance Survey on behalf of the Controller of Her Majesty's Stationery Office © Crown Copyright. Unauthorised reproduction infringes Crown copyright and may lead to prosecution or civil proceedings.
Royal Borough of Kingston Upon Thames
Licence No: 0100019285 2021

EFFECTIVE DATE:

16/08/2021

SCALE:

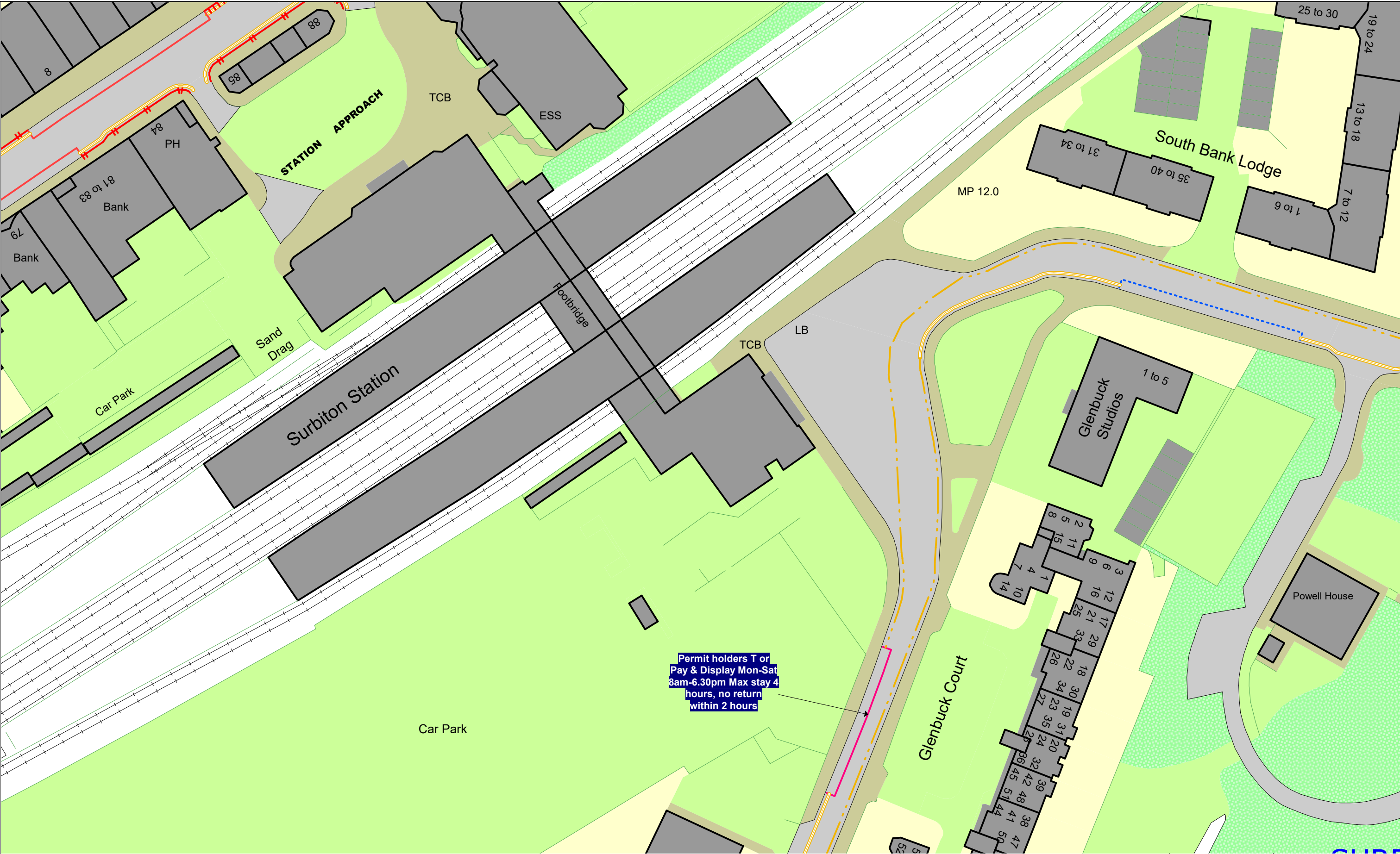
1 : 625 at A3

REVISION:

4


SHEET:

Tile Ref: AT11

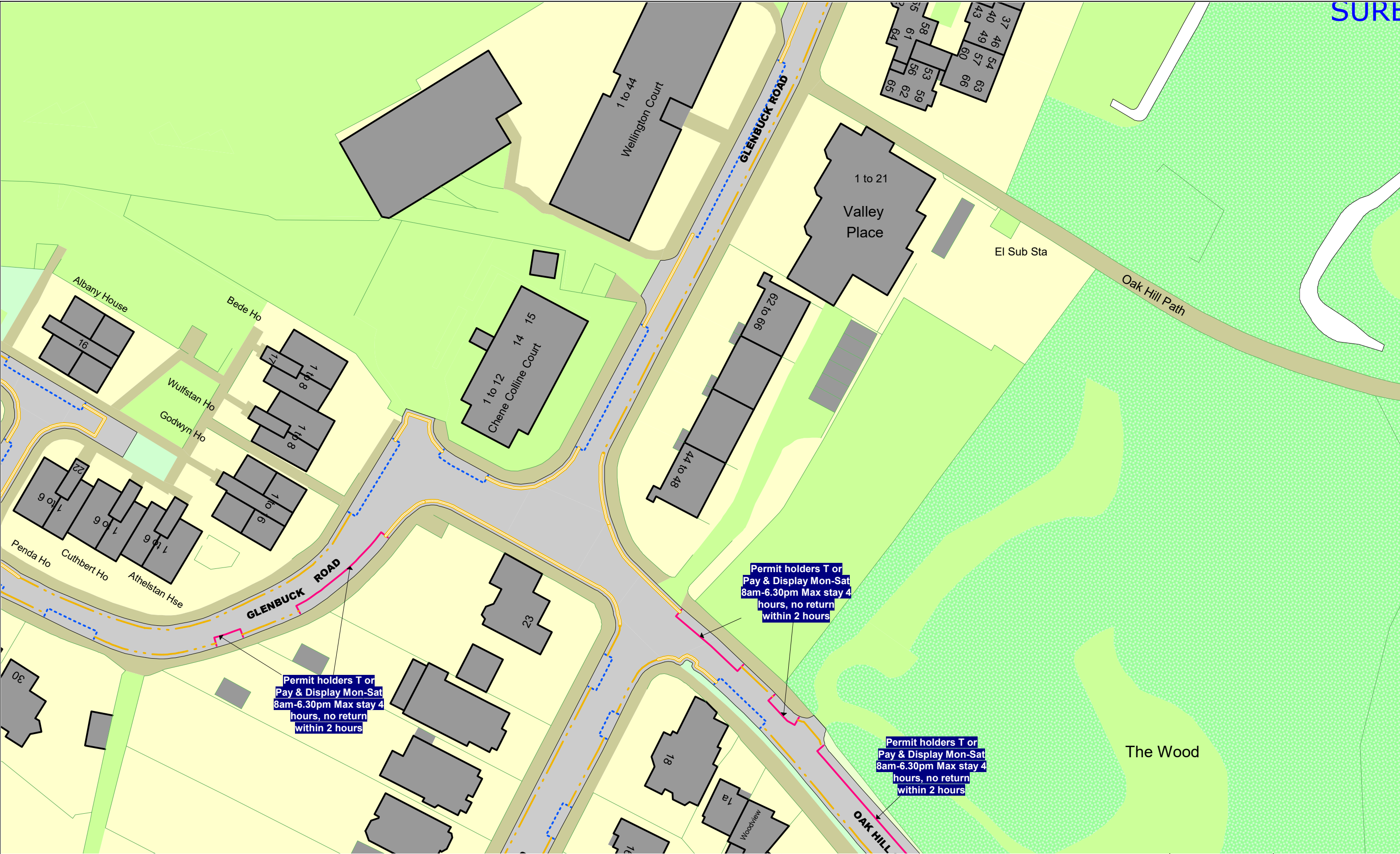



The Kingston upon Thames (Free Parking Places, Loading Places and Waiting, Loading and Stopping Restrictions) (No. 2) Consolidation Order 2018
The Kingston upon Thames (Charged-For Parking Places) (No. 2) Consolidation Order 2018
STATUS: CONFIRMED

	AU13	
AV12		AV14
	AW13	

 <div>This map is reproduced from Ordnance Survey material with the permission of Ordnance Survey on behalf of the Controller of Her Majesty's Stationery Office © Crown Copyright. Unauthorised reproduction infringes Crown copyright and may lead to prosecution or civil proceedings. Royal Borough of Kingston Upon Thames Licence No: 0100019285 2021</div>		EFFECTIVE DATE:	16/08/2021

SCALE:	1 : 625	at A3
REVISION:	1	
SHEET:	Tile Ref: AV13	





The Kingston upon Thames (Free Parking Places, Loading Places and Waiting, Loading and Stopping Restrictions) (No. 2) Consolidation Order 2018

The Kingston upon Thames (Charged-For Parking Places) (No. 2) Consolidation Order 2018

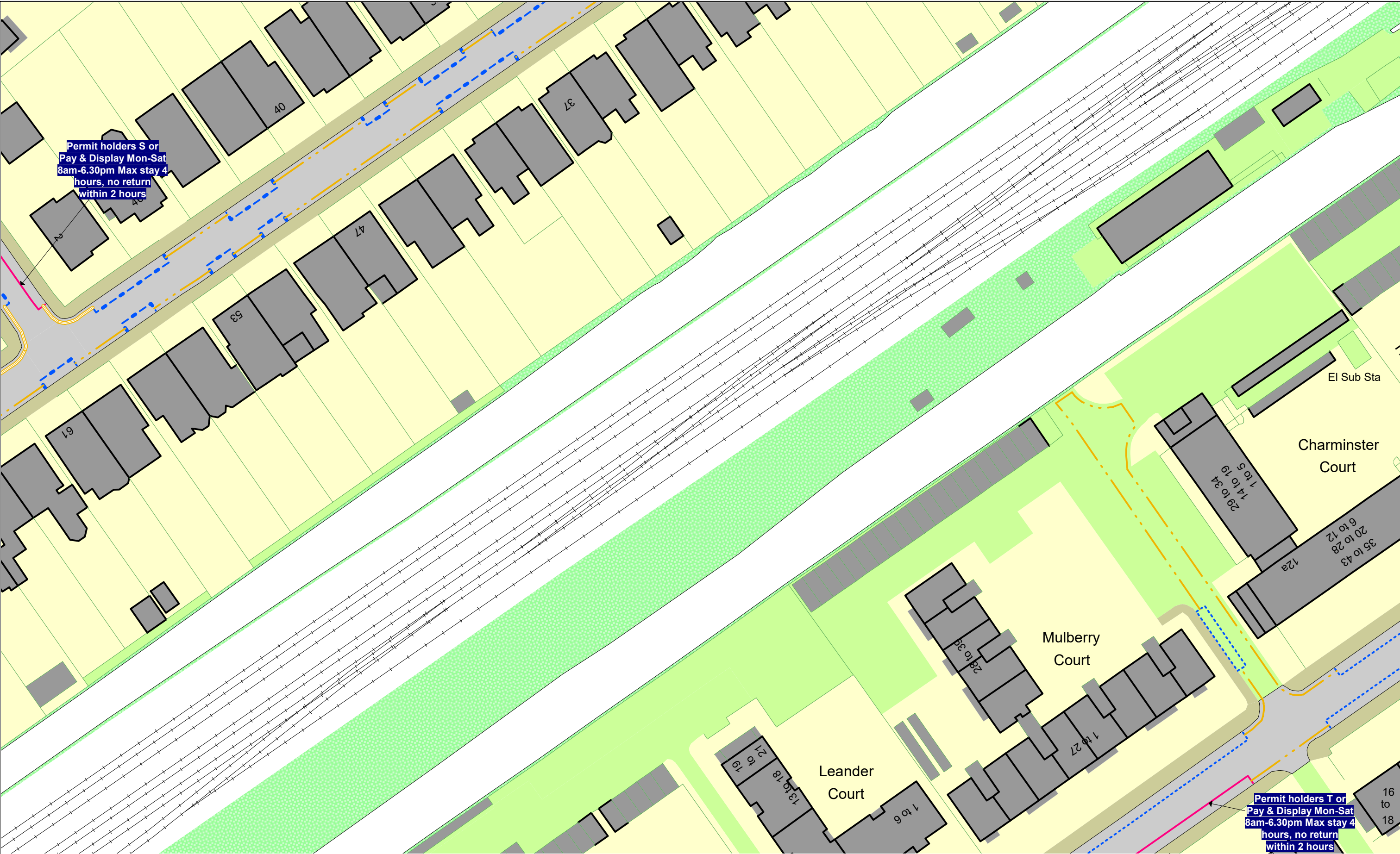
STATUS: CONFIRMED

AW12	AV13	AW14
	AX13	

N

This map is reproduced from Ordnance Survey material with the permission of Ordnance Survey on behalf of the Controller of Her Majesty's Stationery Office © Crown Copyright. Unauthorised reproduction infringes Crown copyright and may lead to prosecution or civil proceedings.
Royal Borough of Kingston Upon Thames
Licence No: 0100019285 2021

EFFECTIVE DATE:	16/08/2021	SCALE:	1 : 625 at A3
		REVISION:	2
		SHEET:	Tile Ref: AW13




The Kingston upon Thames (Free Parking Places, Loading Places and Waiting, Loading and Stopping Restrictions) (No. 2) Consolidation Order 2018
The Kingston upon Thames (Charged-For Parking Places) (No. 2) Consolidation Order 2018
STATUS: CONFIRMED

	AW11	
AX10		AX12
	AY11	

N 		This map is reproduced from Ordnance Survey material with the permission of Ordnance Survey on behalf of the Controller of Her Majesty's Stationery Office © Crown Copyright. Unauthorised reproduction infringes Crown copyright and may lead to prosecution or civil proceedings. Royal Borough of Kingston Upon Thames Licence No: 0100019285 2021	
		EFFECTIVE DATE:	16/08/2021

SCALE:	1 : 625	at A3
REVISION:	1	
SHEET:	Tile Ref: AX11	





The Kingston upon Thames (Free Parking Places, Loading Places and Waiting, Loading and Stopping Restrictions) (No. 2) Consolidation Order 2018
The Kingston upon Thames (Charged-For Parking Places) (No. 2) Consolidation Order 2018
STATUS: CONFIRMED

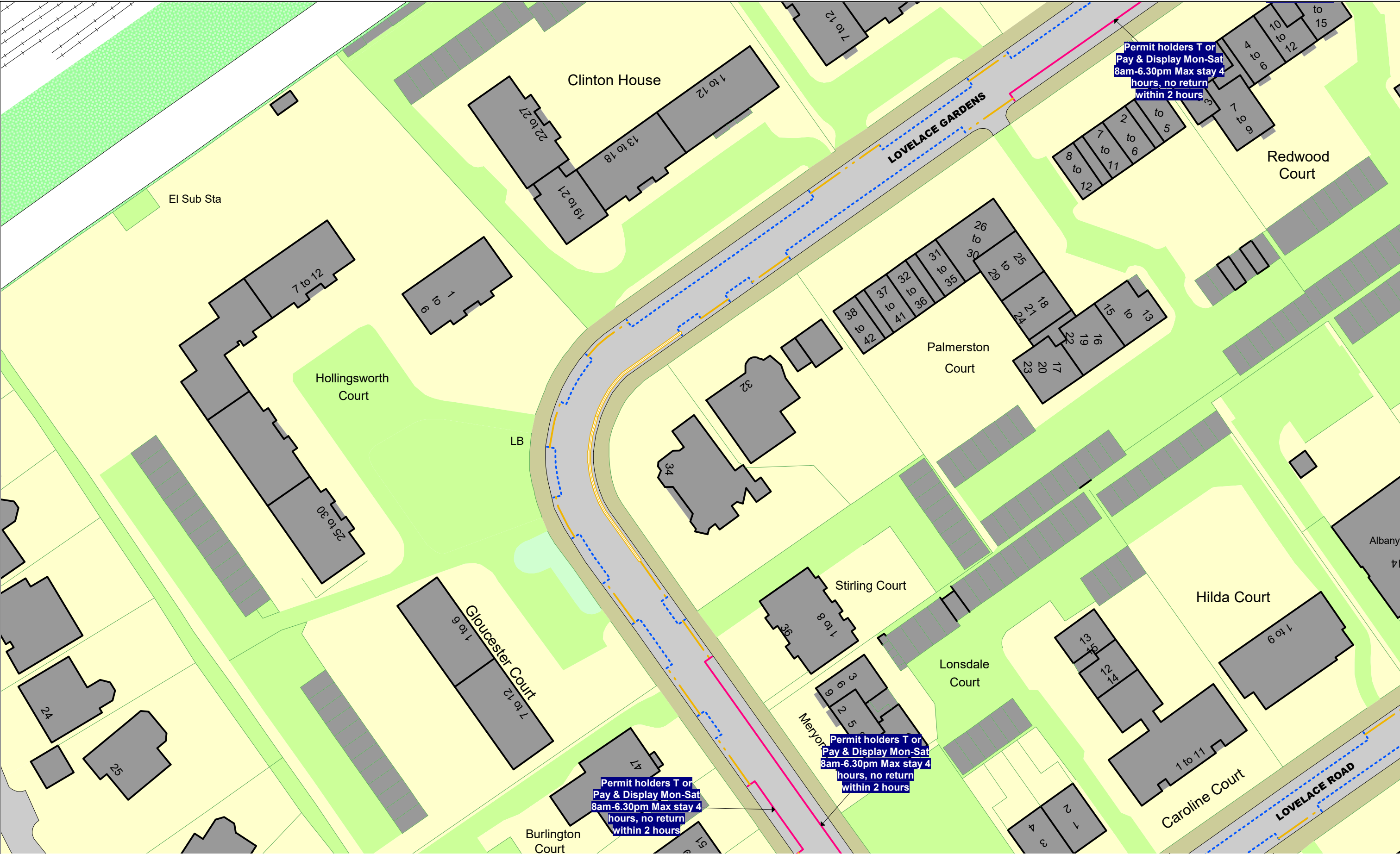
	AW12	
AX11		AX13
	AY12	

N

This map is reproduced from Ordnance Survey material with the permission of Ordnance Survey on behalf of the Controller of Her Majesty's Stationery Office © Crown Copyright. Unauthorised reproduction infringes Crown copyright and may lead to prosecution or civil proceedings.
Royal Borough of Kingston Upon Thames
Licence No: 0100019285 2021

EFFECTIVE DATE: 16/08/2021

SCALE:	1 : 625 at A3
REVISION:	2
SHEET:	Tile Ref: AX12



The Kingston upon Thames (Free Parking Places, Loading Places and Waiting, Loading and Stopping Restrictions) (No. 2) Consolidation Order 2018
The Kingston upon Thames (Charged-For Parking Places) (No. 2) Consolidation Order 2018
STATUS: CONFIRMED

	AX11	
AY10		AY12
	AZ11	



This map is reproduced from Ordnance Survey material with the permission of Ordnance Survey on behalf of the Controller of Her Majesty's Stationery Office © Crown Copyright. Unauthorised reproduction infringes Crown copyright and may lead to prosecution or civil proceedings.
Royal Borough of Kingston Upon Thames
Licence No: 0100019285 2021

EFFECTIVE DATE:

16/08/2021

SCALE:

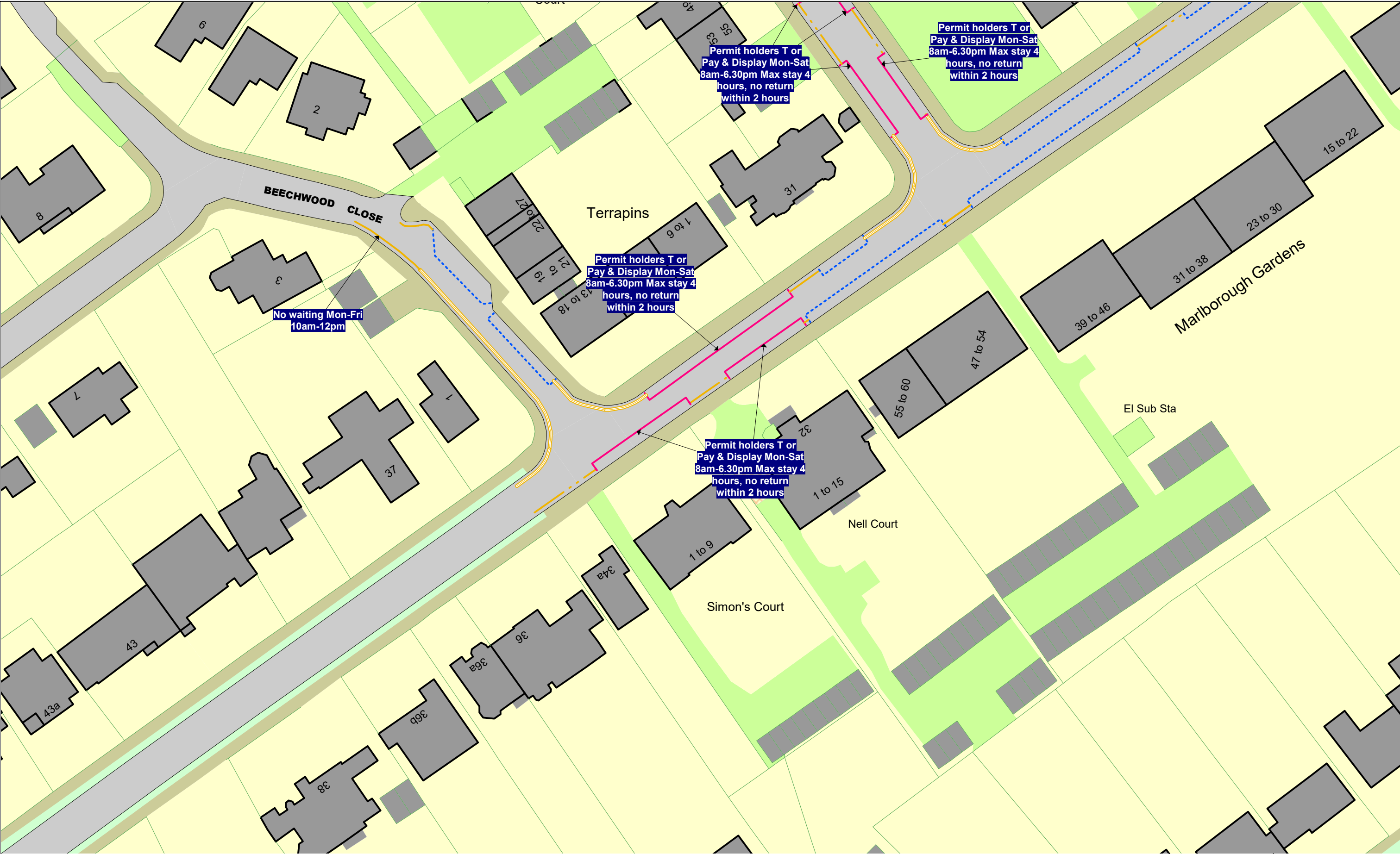
1 : 625 at A3

REVISION:

1

SHEET:

Tile Ref: AY11



The Kingston upon Thames (Free Parking Places, Loading Places and Waiting, Loading and Stopping Restrictions) (No. 2) Consolidation Order 2018
The Kingston upon Thames (Charged-For Parking Places) (No. 2) Consolidation Order 2018
STATUS: CONFIRMED

	AY11	
AZ10		AZ12
	BA11	



This map is reproduced from Ordnance Survey material with the permission of Ordnance Survey on behalf of the Controller of Her Majesty's Stationery Office © Crown Copyright. Unauthorised reproduction infringes Crown copyright and may lead to prosecution or civil proceedings.
Royal Borough of Kingston Upon Thames
Licence No: 0100019285 2021

EFFECTIVE DATE:

16/08/2021

SCALE:

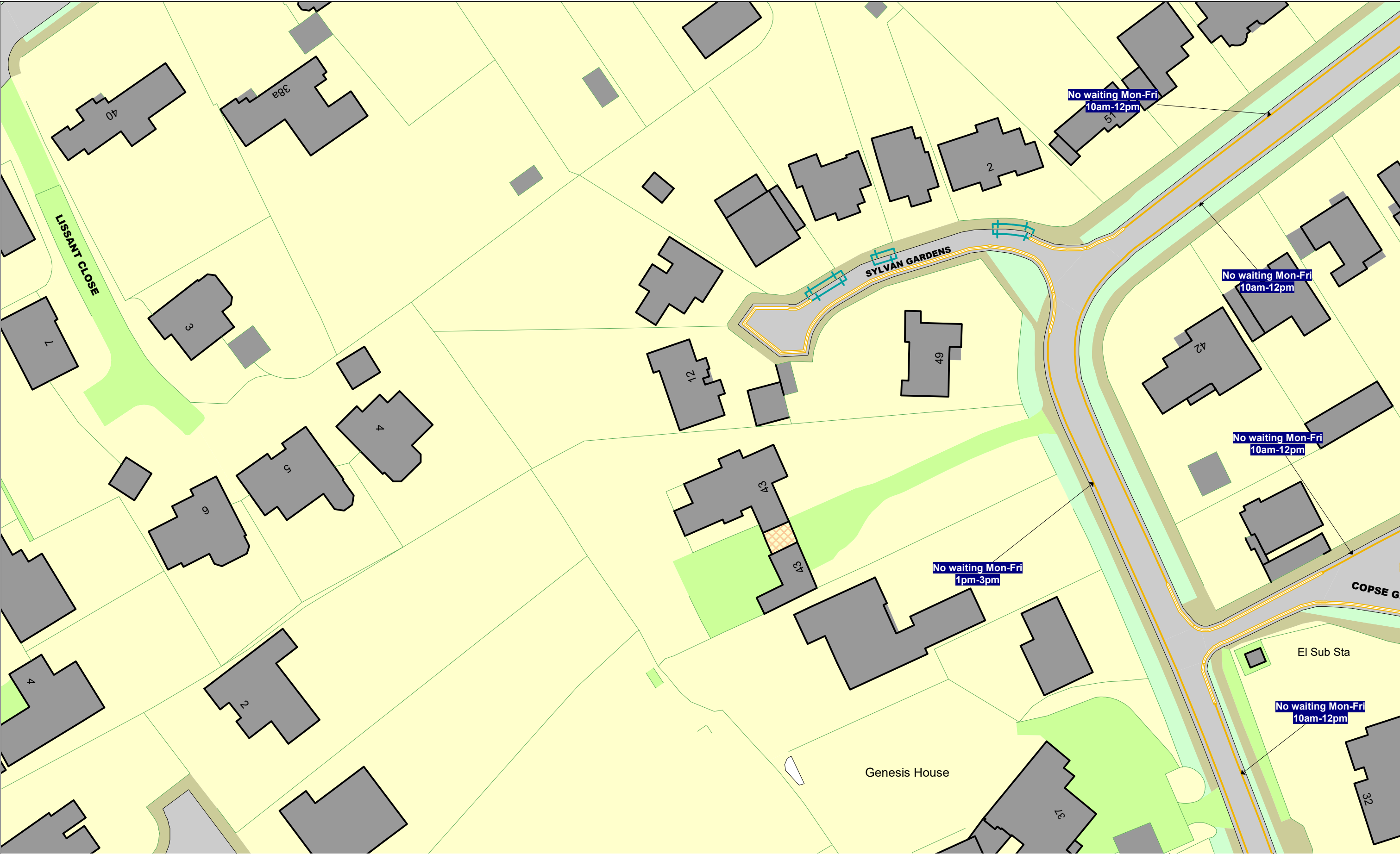
1 : 625 at A3

REVISION:

1

SHEET:

Tile Ref: AZ11



The Kingston upon Thames (Free Parking Places, Loading Places and Waiting, Loading and Stopping Restrictions) (No. 2) Consolidation Order 2018
The Kingston upon Thames (Charged-For Parking Places) (No. 2) Consolidation Order 2018
STATUS: CONFIRMED

	AZ11	
BA10		BA12
	BB11	

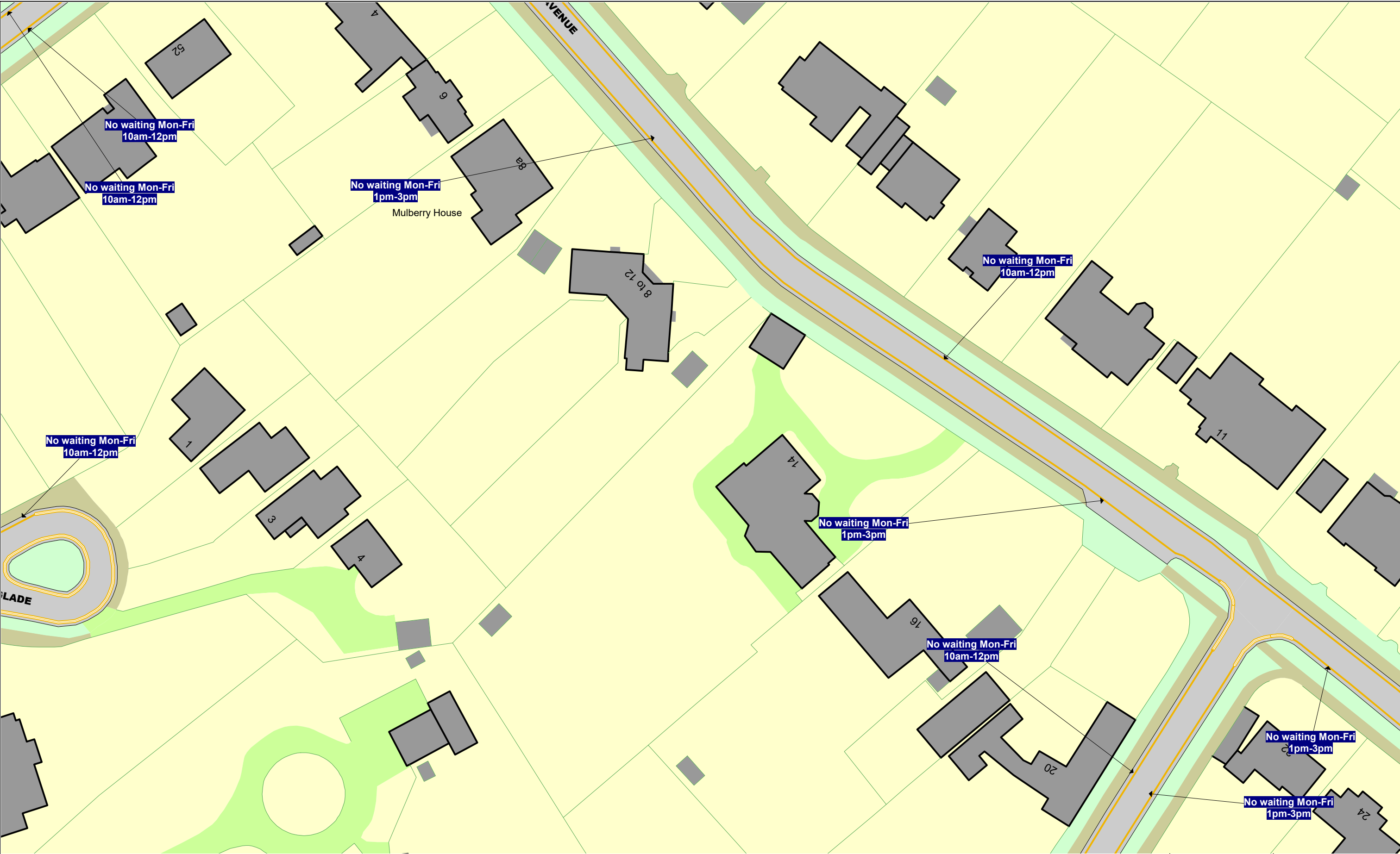
N

This map is reproduced from Ordnance Survey material with the permission of Ordnance Survey on behalf of the Controller of Her Majesty's Stationery Office © Crown Copyright. Unauthorised reproduction infringes Crown copyright and may lead to prosecution or civil proceedings.
Royal Borough of Kingston Upon Thames
Licence No: 0100019285 2021

EFFECTIVE DATE:

16/08/2021

SCALE:	1 : 625	at A3
REVISION:	2	
SHEET:	Tile Ref: BA11	



**The Kingston upon Thames (Free Parking Places,
Loading Places and Waiting, Loading and Stopping Restrictions)
(No. 2) Consolidation Order 2018**
**The Kingston upon Thames (Charged-For Parking Places)
(No. 2) Consolidation Order 2018**
STATUS: CONFIRMED

	AZ12	
BA11		BA13
	BB12	



This map is reproduced from Ordnance Survey material with the permission of Ordnance Survey on behalf of the Controller of Her Majesty's Stationery Office © Crown Copyright. Unauthorised reproduction infringes Crown copyright and may lead to prosecution or civil proceedings.
Royal Borough of Kingston Upon Thames
Licence No: 0100019285 2021

EFFECTIVE DATE:

16/08/2021

SCALE:

1 : 625 at A3

REVISION:

2

SHEET:

Tile Ref: BA12

