

**ROYAL BOROUGH OF KINGSTON UPON THAMES**

**MINOR PARKING AMENDMENTS AND DISABLED PERSONS' PARKING PLACES -  
VARIOUS LOCATIONS (REF. KINGMAP0051)**

THE KINGSTON UPON THAMES (FREE PARKING PLACES, LOADING PLACES AND  
WAITING, LOADING AND STOPPING RESTRICTIONS)  
(AMENDMENT NO. 51) ORDER 2021

THE KINGSTON UPON THAMES (CHARGED-FOR PARKING PLACES)  
(AMENDMENT NO. 51) ORDER 2021

**DOCUMENTS FOR INSPECTION**

1. A copy of the notice to appear in the Surrey Comet and the London Gazette on 12<sup>th</sup> August 2021
2. The Council's statement of reasons for making the Orders
3. The made Orders
4. Plans to indicate the locations and effect of the Orders

<b>Available for inspection until 20<sup>th</sup> September 2021</b>
--

## ROYAL BOROUGH OF KINGSTON UPON THAMES

### MINOR PARKING AMENDMENTS AND DISABLED PERSONS' PARKING PLACES - VARIOUS LOCATIONS (REF. KINGMAP0051)

*The Kingston upon Thames (Free Parking Places, Loading Places and Waiting, Loading and Stopping Restrictions) (Amendment No. 51) Order 2021; and The Kingston upon Thames (Charged-For Parking Places) (Amendment No. 51) Order 2021.*

1. NOTICE IS HEREBY GIVEN that the Council of the Royal Borough of Kingston upon Thames on 9<sup>th</sup> August 2021 made the above-mentioned Orders under sections 6, 45, 46, 49 and 124 of and Part IV of Schedule 9 to the Road Traffic Regulation Act 1984, as amended.
2. The general effect of the Orders, which will come into force on 16<sup>th</sup> August 2021, will be;
  - (a) to introduce a disabled persons' parking place at each of the following locations;
    - (i) Barnfield Gardens, Kingston – outside No. 29;
    - (ii) Cleveland Road, New Malden – outside No. 70;
    - (iii) Frimley Road, Chessington – outside No. 108 (vehicles to park with 2 wheels on the footway);
    - (iv) Hereford Way, Chessington – outside No. 38;
    - (v) Kent Way, Surbiton – outside No. 51;
    - (vi) King Henry's Road, Kingston – outside No. 4;
    - (vii) Ronelean Road, Surbiton – outside No. 25-27;
    - (viii) Sanger Avenue, Chessington – outside No. 19;
  - (b) to remove an existing disabled persons' parking place at each of the following locations:-
    - (i) Chesham Road, Kingston – outside No. 22 (adjacent 'permit holders only' parking places would be merged);
    - (ii) Mount Road, New Malden – outside No. 51;
  - (c) in Burney Avenue, Surbiton (outside No. 29), to shorten an existing 'permit holders only' parking place (to be replaced by a single yellow line waiting restriction) in order to allow access to an off-street parking area;
  - (d) in Fassett Road, Kingston;
    - (i) to shorten an existing 'permit holders only' parking place (outside No. 23) in order to allow access to an off-street parking area;
    - (ii) to merge adjacent 'permit holders only' parking places (outside Nos. 23 to 39) in place of existing single yellow line waiting restrictions;
  - (e) in Victoria Avenue, Surbiton (outside No. 3), to convert an existing parking place from 'pay & display' operation to use by 'permit holders only';
  - (f) in Ditton Road, Surbiton (opposite Nos. 80-82), to remove an existing doctors parking place and a time-limited disabled persons' parking place;
  - (g) in Foxglove Lane, Chessington, to lengthen an existing double yellow line "at any time" waiting restriction (at the side of Nos. 43/44). Existing footway parking bay markings at this location would be removed;
  - (h) in Woodgate Avenue, Chessington, to introduce a double yellow line "at any time" waiting restriction (opposite No. 25); and
  - (i) to modify the traffic order definitions of certain other parking places and waiting restrictions so they better reflect what is currently on the ground (there would be no change to the way restrictions and parking places currently operate).

*Please note;* the extent of a proposed double yellow line "at any time" waiting restriction in Foxglove Lane, Chessington has been shortened.

3. Due to the current Coronavirus pandemic, the made Orders and plans cannot currently be inspected at Guildhall 2 until the building is open again for normal business. However, the following alternative arrangements have been made;

- a) the made Orders and plans can be inspected online at [www.kingston.gov.uk/unmade-traffic-management-orders](http://www.kingston.gov.uk/unmade-traffic-management-orders);
- b) the made Orders and plans can be inspected at Council libraries which have re-opened on a temporarily limited basis; and
- c) copies of the made Orders and plans can also be obtained by calling 020 8547 5000 (between 9 a.m. and 5 p.m. on Mondays to Fridays) or by emailing [TMO@kingston.gov.uk](mailto:TMO@kingston.gov.uk) (please quote ref. KingMap0047).

The made documents will be available until 20<sup>th</sup> September 2021.

4. Any person desiring to question the validity of the Orders or of any provision contained therein on the grounds that it is not within the relevant powers of the Road Traffic Regulation Act 1984 or that any of the relevant requirements thereof or any relevant regulations made thereunder have not been complied with in relation to the Orders may make application for the purpose to the High Court by 20<sup>th</sup> September 2021.

Dated 12<sup>th</sup> August 2021.

MERVYN BARTLETT

Group Manager – Highways and Transport

## **ROYAL BOROUGH OF KINGSTON UPON THAMES**

### **MINOR PARKING AMENDMENTS AND DISABLED PERSONS' PARKING PLACES - VARIOUS LOCATIONS (REF. KINGMAP0051)**

THE KINGSTON UPON THAMES (FREE PARKING PLACES, LOADING PLACES AND  
WAITING, LOADING AND STOPPING RESTRICTIONS)  
(AMENDMENT NO. 51) ORDER 2021

THE KINGSTON UPON THAMES (CHARGED-FOR PARKING PLACES)  
(AMENDMENT NO. 51) ORDER 2021

### **STATEMENT OF REASONS**

The introduction of disabled persons' parking places is intended to provide on-street parking facilities for mobility-impaired residents to enable them to park close to their homes.

Existing disabled persons' parking places are now redundant and would be removed.

In Burney Avenue, Surbiton (outside No. 29), an existing 'permit holders only' parking place is shortened in order to allow access to an off-street parking area.

In Fassett Road, Kingston;

- an existing 'permit holders only' parking place (outside No. 23) is shortened in order to allow access to an off-street parking area; and
- as a result of the new development, it is possible to accommodate additional 'permit holders only' parking places (outside Nos. 23 to 39) which are intended to maximise on-street parking facilities.

In Victoria Avenue, Surbiton (outside No. 3), an existing parking place is converted from 'pay & display' operation to use by 'permit holders only' so as to provide additional parking space appropriate to a residential street.

In Ditton Road, Surbiton (opposite Nos. 80-82), 'doctors' and time-limited disabled persons' parking places are removed because a local surgery (for which the bays were provided) has closed down.

In Foxglove Lane (at the side of Nos. 43/44) and in Woodgate Avenue (opposite No. 25), Chessington;

double yellow line "at any time" waiting restrictions are lengthened or introduced so as to reinforce rules 242 & 243 of the Highway Code by maintaining visibility splays and ensuring access for refuse and emergency vehicles, with the aim of protecting the safety of residents and road users, by highlighting and enforcing locations where a vehicle or trailer may otherwise be parked in a dangerous position or cause an unnecessary obstruction of the road.

**2021 No. 40**

**THE KINGSTON UPON THAMES (CHARGED-FOR PARKING PLACES)  
(AMENDMENT NO. 51) ORDER 2021**

**Made :- 9<sup>th</sup> August 2021**

**Coming into force :- 16<sup>th</sup> August 2021**

The Council of the Royal Borough of Kingston upon Thames, after consulting the Commissioner of Police of the Metropolis, in exercise of the powers conferred by sections 45, 46, 49 and 124 of and Part IV of Schedule 9 to the Road Traffic Regulation Act 1984 **(a)** as amended by section 8 of and Part I of Schedule 5 to the Local Government Act 1985 **(b)**, and of all other powers thereunto enabling, hereby make the following Order: -

1. This Order shall come into force on 16<sup>th</sup> August 2021 and may be cited as the Kingston upon Thames (Charged-For Parking Places) (Amendment No. 51) Order 2021.
2. In this Order:-
  - (1) “the Order of 2018” means the Kingston upon Thames (Charged-For Parking Places) (No. 2) Consolidation Order 2018 **(c)**;
  - (2) the expression “enactment” means any enactment, whether public general or local, and includes any order, byelaw, rule, regulation, scheme or other instrument having effect by virtue of an enactment; and
  - (3) any reference in this Order to any enactment shall be construed as a reference to that enactment as amended, applied, consolidated, re-enacted by or as having effect by virtue of any subsequent enactment.
3.
  - (1) Without prejudice to the validity of anything done or to any liability incurred in respect of any act or omission before the coming into operation of this Order, the Order of 2018 shall have effect as though for the map tile attached to that Order and specified in column 1 of the Schedule to this Order, there were substituted the map tile attached to this Order and specified in relation thereto in column 2 of the Schedule to this Order.
  - (2) The substitution of any map tile referred to in Article 3.1 of this Order will have the effect of revoking any provision provided or designated by a previous version of that map tile and not incorporated into the latest version.

**Dated this ninth day of August 2021.**

**Group Manager – Highways and Transport  
Corporate and Communities**

(The officer appointed for this purpose)

**EXPLANATORY NOTE**

*(This Note is not part of the Order but is intended to indicate its general purport.)*

This Order further amends the Kingston upon Thames (Charged-For Parking Places) (No. 2) Consolidation Order 2018, so as;

- to introduce a disabled persons' parking place at each of the following locations;
  - Barnfield Gardens, Kingston – outside No. 29;
  - Cleveland Road, New Malden – outside No. 70;
  - Frimley Road, Chessington – outside No. 108 (parking with 2 wheels on the footway);
  - Hereford Way, Chessington – outside No. 38;
  - Kent Way, Surbiton – outside No. 51;
  - King Henry's Road, Kingston – outside No. 4;
  - Ronelean Road, Surbiton – outside No. 25-27;
  - Sanger Avenue, Chessington – outside No. 19;
- to remove an existing disabled persons' parking place at each of the following locations:-
  - Chesham Road, Kingston – outside No. 22 (adjacent 'permit holders only' parking places would be merged);
  - Mount Road, New Malden – outside No. 51;
- in Burney Avenue, Surbiton (outside No. 29), to shorten an existing 'permit holders only' parking place (to be replaced by a single yellow line waiting restriction) in order to allow access to an off-street parking area;
- in Fassett Road, Kingston;
  - to shorten an existing 'permit holders only' parking place (outside No. 23) in order to allow access to an off-street parking area;
  - to merge adjacent 'permit holders only' parking places (outside Nos. 23 to 39) in place of existing single yellow line waiting restrictions;
- in Victoria Avenue, Surbiton (outside No. 3), to convert an existing parking place from 'pay & display' operation to use by 'permit holders only';
- in Ditton Road, Surbiton (opposite Nos. 80-82), to remove an existing doctors parking place and a time-limited disabled persons' parking place;
- in Foxglove Lane, Chessington, to lengthen an existing double yellow line "at any time" waiting restriction (from the side of Nos. 43/44 to outside Nos. 31/32). Existing footway parking bay markings at this location would be removed;
- in Woodgate Avenue, Chessington, to introduce a double yellow line "at any time" waiting restriction (opposite No. 25).

**Schedule (see Article 3)**

<b>Map tile attached to the Order of 2018 1</b>	<b>Map tile attached to this Order 2</b>
Map Tile Ref: AH17, Version 3	Map Tile Ref: AH17, Version 4
Map Tile Ref: AL15, Version 1	Map Tile Ref: AL15, Version 2
Map Tile Ref: AL20, Version 1	Map Tile Ref: AL20, Version 2
Map Tile Ref: AL23, Version 5	Map Tile Ref: AL23, Version 6
Map Tile Ref: AN24, Version 1	Map Tile Ref: AN24, Version 2
Map Tile Ref: AN25, Version 1	Map Tile Ref: AN25, Version 2
Map Tile Ref: AO13, Version 5	Map Tile Ref: AO13, Version 6
Map Tile Ref: AO24, Version 4	Map Tile Ref: AO24, Version 5
Map Tile Ref: AR16, Version 2	Map Tile Ref: AR16, Version 3
Map Tile Ref: AS16, Version 0	Map Tile Ref: AS16, Version 1
Map Tile Ref: AW11, Version 3	Map Tile Ref: AW11, Version 4
Map Tile Ref: BC14, Version 2	Map Tile Ref: BC14, Version 3
Map Tile Ref: BG15, Version 0	Map Tile Ref: BG15, Version 1
Map Tile Ref: BG16, Version 0	Map Tile Ref: BG16, Version 1
Map Tile Ref: BH14, Version 0	Map Tile Ref: BH14, Version 1
Map Tile Ref: BH15, Version 1	Map Tile Ref: BH15, Version 2
Map Tile Ref: BI15, Version 0	Map Tile Ref: BI15, Version 1
Map Tile Ref: BM14, Version 1	Map Tile Ref: BM14, Version 2
Map Tile Ref: BM15, Version 3	Map Tile Ref: BM15, Version 4
Map Tile Ref: BN18, Version 1	Map Tile Ref: BN18, Version 2
Map Tile Ref: BO11, Version 2	Map Tile Ref: BO11, Version 3
Map Tile Ref: BO15, Version 1	Map Tile Ref: BO15, Version 2
Map Tile Ref: BP10, Version 0	Map Tile Ref: BP10, Version 1
Map Tile Ref: BP15, Version 5	Map Tile Ref: BP15, Version 6
Map Tile Ref: BQ12, Version 1	Map Tile Ref: BQ12, Version 2
Map Tile Ref: BQ13, Version 0	Map Tile Ref: BQ13, Version 1
Map Tile Ref: BQ14, Version 2	Map Tile Ref: BQ14, Version 3
Map Tile Ref: BQ15, Version 3	Map Tile Ref: BQ15, Version 4
Map Tile Ref: BQ16, Version 2	Map Tile Ref: BQ16, Version 3
Map Tile Ref: T14, Version 0	Map Tile Ref: T14, Version 1
Map Tile Ref: Y16, Version 1	Map Tile Ref: Y16, Version 2

**2021 No. 41**

**THE KINGSTON UPON THAMES (FREE PARKING PLACES,  
LOADING PLACES AND WAITING, LOADING AND STOPPING RESTRICTIONS)  
(AMENDMENT NO. 51) ORDER 2021**

**Made :- 9<sup>th</sup> August 2021**

**Coming into force :- 16<sup>th</sup> August 2021**

The Council of the Royal Borough of Kingston upon Thames, after consulting the Commissioner of Police of the Metropolis, in exercise of the powers conferred by sections 6 and 124 of and Part IV of Schedule 9 to the Road Traffic Regulation Act 1984**(a)** as amended by section 8 of and Part I of Schedule 5 to the Local Government Act 1985**(b)**, and of all other powers thereunto enabling, hereby make the following Order: -

1. This Order shall come into force on 16<sup>th</sup> August 2021 and may be cited as the Kingston upon Thames (Free Parking Places, Loading Places and Waiting, Loading and Stopping Restrictions) (Amendment No. 51) Order 2021.
2. In this Order:-
  - (1) “the Order of 2018” means the Kingston upon Thames (Free Parking Places, Loading Places and Waiting, Loading and Stopping Restrictions) (No. 2) Consolidation Order 2018**(c)**;
  - (2) the expression “enactment” means any enactment, whether public general or local, and includes any order, byelaw, rule, regulation, scheme or other instrument having effect by virtue of an enactment; and
  - (3) any reference in this Order to any enactment shall be construed as a reference to that enactment as amended, applied, consolidated, re-enacted by or as having effect by virtue of any subsequent enactment.
3.
  - (1) Without prejudice to the validity of anything done or to any liability incurred in respect of any act or omission before the coming into operation of this Order, the Order of 2018 shall have effect as though for the map tile attached to that Order and specified in column 1 of the Schedule to this Order, there were substituted the map tile attached to this Order and specified in relation thereto in column 2 of the Schedule to this Order.
  - (2) The substitution of any map tile referred to in Article 3.1 of this Order will have the effect of revoking any provision provided or designated by a previous version of that map tile and not incorporated into the latest version.

**Dated this ninth day of August 2021.**

**Group Manager – Highways and Transport  
Corporate and Communities**

(The officer appointed for this purpose)

**EXPLANATORY NOTE**

*(This Note is not part of the Order but is intended to indicate its general purport.)*

This Order further amends the Kingston upon Thames (Charged-For Parking Places) (No. 2) Consolidation Order 2018, so as;

- to introduce a disabled persons' parking place at each of the following locations;
  - Barnfield Gardens, Kingston – outside No. 29;
  - Cleveland Road, New Malden – outside No. 70;
  - Frimley Road, Chessington – outside No. 108 (parking with 2 wheels on the footway);
  - Hereford Way, Chessington – outside No. 38;
  - Kent Way, Surbiton – outside No. 51;
  - King Henry's Road, Kingston – outside No. 4;
  - Ronelean Road, Surbiton – outside No. 25-27;
  - Sanger Avenue, Chessington – outside No. 19;
- to remove an existing disabled persons' parking place at each of the following locations:-
  - Chesham Road, Kingston – outside No. 22 (adjacent 'permit holders only' parking places would be merged);
  - Mount Road, New Malden – outside No. 51;
- in Burney Avenue, Surbiton (outside No. 29), to shorten an existing 'permit holders only' parking place (to be replaced by a single yellow line waiting restriction) in order to allow access to an off-street parking area;
- in Fassett Road, Kingston;
  - to shorten an existing 'permit holders only' parking place (outside No. 23) in order to allow access to an off-street parking area;
  - to merge adjacent 'permit holders only' parking places (outside Nos. 23 to 39) in place of existing single yellow line waiting restrictions;
- in Victoria Avenue, Surbiton (outside No. 3), to convert an existing parking place from 'pay & display' operation to use by 'permit holders only';
- in Ditton Road, Surbiton (opposite Nos. 80-82), to remove an existing doctors parking place and a time-limited disabled persons' parking place;
- in Foxglove Lane, Chessington, to lengthen an existing double yellow line "at any time" waiting restriction (from the side of Nos. 43/44 to outside Nos. 31/32). Existing footway parking bay markings at this location would be removed;
- in Woodgate Avenue, Chessington, to introduce a double yellow line "at any time" waiting restriction (opposite No. 25).

**Schedule (see Article 3)**

<b>Map tile attached to the Order of 2018 1</b>	<b>Map tile attached to this Order 2</b>
Map Tile Ref: AH17, Version 3	Map Tile Ref: AH17, Version 4
Map Tile Ref: AL15, Version 1	Map Tile Ref: AL15, Version 2
Map Tile Ref: AL20, Version 1	Map Tile Ref: AL20, Version 2
Map Tile Ref: AL23, Version 5	Map Tile Ref: AL23, Version 6
Map Tile Ref: AN24, Version 1	Map Tile Ref: AN24, Version 2
Map Tile Ref: AN25, Version 1	Map Tile Ref: AN25, Version 2
Map Tile Ref: AO13, Version 5	Map Tile Ref: AO13, Version 6
Map Tile Ref: AO24, Version 4	Map Tile Ref: AO24, Version 5
Map Tile Ref: AR16, Version 2	Map Tile Ref: AR16, Version 3
Map Tile Ref: AS16, Version 0	Map Tile Ref: AS16, Version 1
Map Tile Ref: AW11, Version 3	Map Tile Ref: AW11, Version 4
Map Tile Ref: BC14, Version 2	Map Tile Ref: BC14, Version 3
Map Tile Ref: BG15, Version 0	Map Tile Ref: BG15, Version 1
Map Tile Ref: BG16, Version 0	Map Tile Ref: BG16, Version 1
Map Tile Ref: BH14, Version 0	Map Tile Ref: BH14, Version 1
Map Tile Ref: BH15, Version 1	Map Tile Ref: BH15, Version 2
Map Tile Ref: BI15, Version 0	Map Tile Ref: BI15, Version 1
Map Tile Ref: BM14, Version 1	Map Tile Ref: BM14, Version 2
Map Tile Ref: BM15, Version 3	Map Tile Ref: BM15, Version 4
Map Tile Ref: BN18, Version 1	Map Tile Ref: BN18, Version 2
Map Tile Ref: BO11, Version 2	Map Tile Ref: BO11, Version 3
Map Tile Ref: BO15, Version 1	Map Tile Ref: BO15, Version 2
Map Tile Ref: BP10, Version 0	Map Tile Ref: BP10, Version 1
Map Tile Ref: BP15, Version 5	Map Tile Ref: BP15, Version 6
Map Tile Ref: BQ12, Version 1	Map Tile Ref: BQ12, Version 2
Map Tile Ref: BQ13, Version 0	Map Tile Ref: BQ13, Version 1
Map Tile Ref: BQ14, Version 2	Map Tile Ref: BQ14, Version 3
Map Tile Ref: BQ15, Version 3	Map Tile Ref: BQ15, Version 4
Map Tile Ref: BQ16, Version 2	Map Tile Ref: BQ16, Version 3
Map Tile Ref: T14, Version 0	Map Tile Ref: T14, Version 1
Map Tile Ref: Y16, Version 1	Map Tile Ref: Y16, Version 2

## **ROYAL BOROUGH OF KINGSTON UPON THAMES**

### **MINOR PARKING AMENDMENTS AND DISABLED PERSONS' PARKING PLACES - VARIOUS LOCATIONS (REF. KINGMAP0051)**

THE KINGSTON UPON THAMES (FREE PARKING PLACES, LOADING PLACES AND  
WAITING, LOADING AND STOPPING RESTRICTIONS) (AMENDMENT NO. 51) ORDER  
2021 and THE KINGSTON UPON THAMES (CHARGED-FOR PARKING PLACES)  
(AMENDMENT NO. 51) ORDER 2021

#### **Roads named in notice of making (i.e. affected by material changes):-**

<b>Road Name</b>	<b>Tile Ref.</b>
<b>Barnfield Gardens, Kingston</b>	<b>T14</b>
<b>Burney Avenue, Surbiton</b>	<b>AR16, AS16</b>
<b>Burney Avenue, Surbiton</b>	<b>AR16, AS16</b>
<b>Chesham Road, Kingston</b>	<b>AH17</b>
<b>Cleveland Road, New Malden</b>	<b>AN25</b>
<b>Fassett Road, Kingston</b>	<b>AO13</b>
<b>Fassett Road, Kingston</b>	<b>AO13</b>
<b>Foxglove Lane, Chessington</b>	<b>BN18</b>
<b>Frimley Road, Chessington</b>	<b>BQ13</b>
<b>Hereford Way, Chessington</b>	<b>BP10</b>
<b>Kent Way, Surbiton</b>	<b>BH14</b>
<b>King Henrys Road, Kingston</b>	<b>AL20</b>
<b>Ronelean Road, Surbiton</b>	<b>BI15</b>
<b>Sanger Avenue, Chessington</b>	<b>BO15</b>
<b>Victoria Avenue, Surbiton</b>	<b>AW11</b>
<b>Woodgate Avenue, Chessington</b>	<b>BO11</b>

#### **Roads not affected by material changes:-**

<b>Road Name</b>	<b>Tile Ref.</b>
<b>Bridge Road, Chessington</b>	<b>BQ12, BQ13, BQ14</b>
<b>Cox Lane, Chessington</b>	<b>BM14, BM15</b>
<b>Durbin Road, Chessington</b>	<b>BM14, BM15</b>
<b>Elm Road, New Malden</b>	<b>AN24, AO24</b>
<b>Fullers Way North, Surbiton</b>	<b>BG15, BH15, BI15</b>
<b>Gosbury Hill, Chessington</b>	<b>BM14</b>
<b>Moor Lane, Chessington</b>	<b>BP15, BQ16</b>
<b>Orchard Road, Chessington</b>	<b>BM14</b>
<b>Park Road, Kingston</b>	<b>Y16, Z16</b>
<b>Red Lion Road, Surbiton</b>	<b>BG16, BH15</b>
<b>Villiers Road, Kingston</b>	<b>AL15</b>

Map Legend

Order Items					
	Doctors Bay		No Loading		Permit Holders Only Mon-Sat 8:30am-6:30pm and Sun 11am-5pm Zone B
	Ambulance Bay		No Loading Mon-Sat 7am-10am and 4pm-7pm		Permit Holders Only Mon-Sat 8am-6:30pm Zone S
	Bus Parking Place		No Loading 7am-midnight		Permit Holders Only Mon-Fri 10am-3pm Zone N
	Car Club Bay Only		No Loading 7am-7pm		Permit Holders Only Mon-Sat 8:30am-6:30pm Zone N
	Disabled Badge Holders Only		No Loading Mon-Sat 8:30am-6:30pm		Permit Holders Only Mon-Fri 8am-6:30pm Zone S
	Limited Waiting Bay		No Loading Mon-Fri 8am-9:30am and 4:30pm-6:30pm		Permit Holders Only Mon-Fri 10am-3:30pm Zone B
	No Waiting		No Loading Mon-Sat 8am-6:30pm		Shared Use Bays
	No Waiting Mon-Sat 8:30am-6:30pm		No Loading At Any Time		Taxi Rank
	No Waiting Mon-Fri 8:30am-6:30pm		Loading Bay		Permit Holders B or Pay & Display Mon-Sat 8:30am-6:30pm max stay 4 hours, no return within 2 hours
	No Waiting Mon-Sat 8am-6:30pm		Electric Vehicle Recharging Point		Permit Holders C or Pay & Display Mon-Sat 11am-2pm max stay 2 hours, no return within 2 hours
	No Waiting 7am-7pm		Motorcycle Parking Only		Permit Parking Areas
	No Waiting Mon-Sat 8:30am-10:30pm and Sun 11am-10:30pm		Parking Bay		Pedestrian Zone No Waiting At Any Time
	No Waiting Mon-Fri 10am-3pm		Payment Parking		Pedestrian and Cycle Zone
	No Waiting Mon-Sat 8:30am-6:30pm and Sun 11am-5pm		Permit Parking Bay		Experimental Orders (see label)
	No Waiting Mon-Sat 7am-7pm		Permit Holders Only Mon-Sat 8:30am-6:30pm Zone B	Inventory Items	
	No Waiting Mon-Fri 10am-4pm		Permit Holders Only Mon-Fri 8:30am-6:30pm Zone V		No Stopping Mon-Fri 8am-4:30pm 01 Jan-31 Jul and 8am-4:30pm 01 Sept - 31 Dec on School Entrance Markings
	No Waiting Mon-Fri 8am-6:30pm		Permit Holders Only Mon-Fri 8:30am-6:30pm Zone G		No Stopping on School Entrance Markings
	No Waiting Mon-Fri 8am-9:30am and 4:30pm-6:30pm		Permit Holders Only Mon-Sat 8am-6:30pm Zone T		Crossing
	No Waiting Mon-Fri 10am-3:30pm		Permit Holders Only Mon-Fri 10am-4pm Zone R		Zebra Crossing
	No Waiting Mon-Sat 11am-2pm		Permit Holders Only Mon-Sat 8:30am-6:30pm Zone G1		2 Wheel Footway Parking
	No Waiting At Any Time				Bus Stop/Stand
					Box Junction
					Cycle Stand



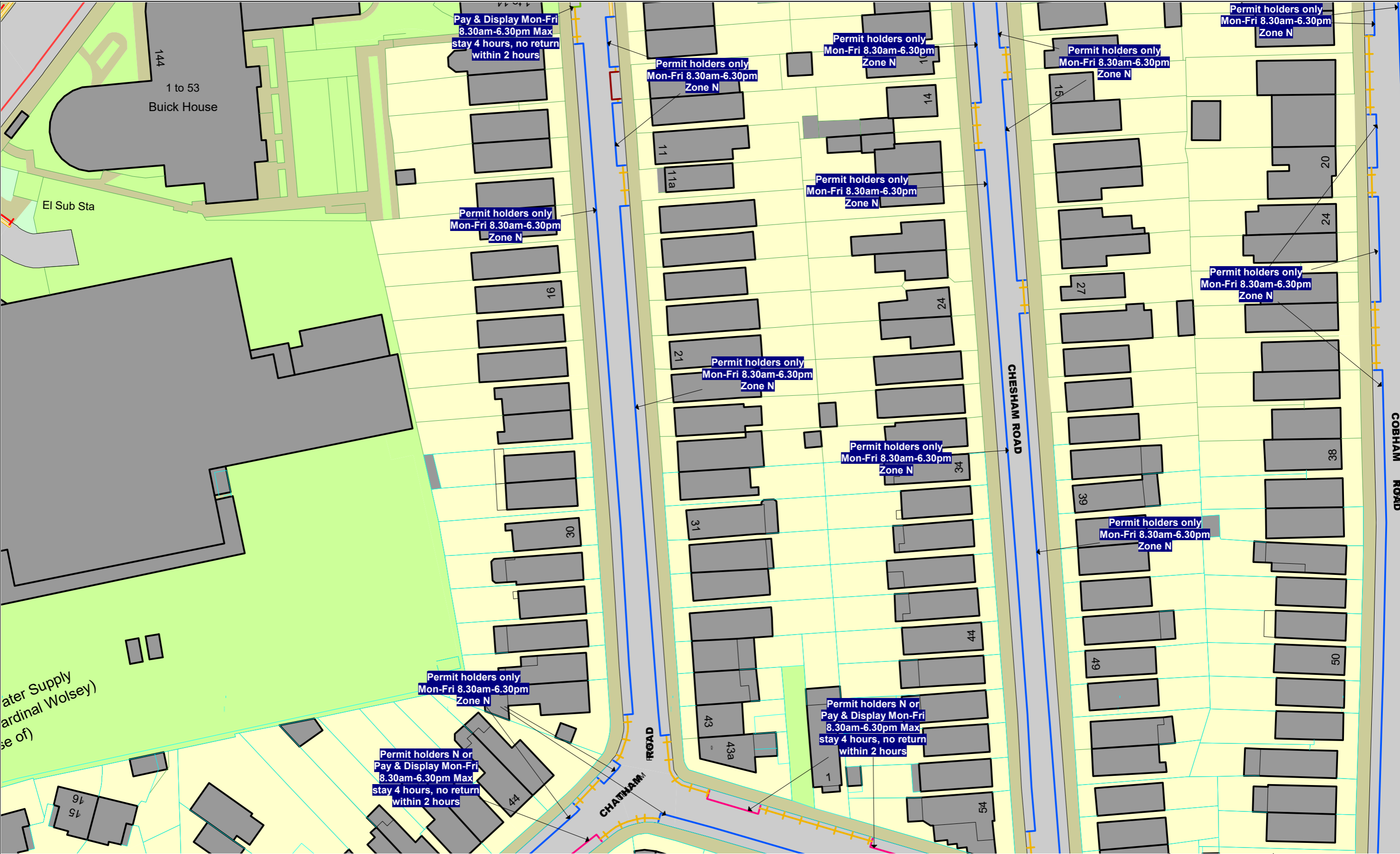
ORDER TITLES:

The Royal Borough of Kingston upon Thames (Charged-for Parking Places) Consolidation Order 2018

The Royal Borough of Kingston upon Thames (Free Parking Places, Loading Places and Waiting, Loading and Stopping Restrictions) Consolidation Order 2018

Certain restrictions have been individually labelled on map schedules

Updated version comes into effect on 26th July 2021



**The Kingston upon Thames (Free Parking Places, Loading Places and Waiting, Loading and Stopping Restrictions) (No. 2) Consolidation Order 2018**  
**The Kingston upon Thames (Charged-For Parking Places) (No. 2) Consolidation Order 2018**  
**STATUS:** CONFIRMED

	AG17	
AH16		AH18
	AI17	



This map is reproduced from Ordnance Survey material with the permission of Ordnance Survey on behalf of the Controller of Her Majesty's Stationery Office © Crown Copyright. Unauthorised reproduction infringes Crown copyright and may lead to prosecution or civil proceedings.  
Royal Borough of Kingston Upon Thames  
Licence No: 0100019285 2021

**EFFECTIVE DATE:**

16/08/2021

**SCALE:**

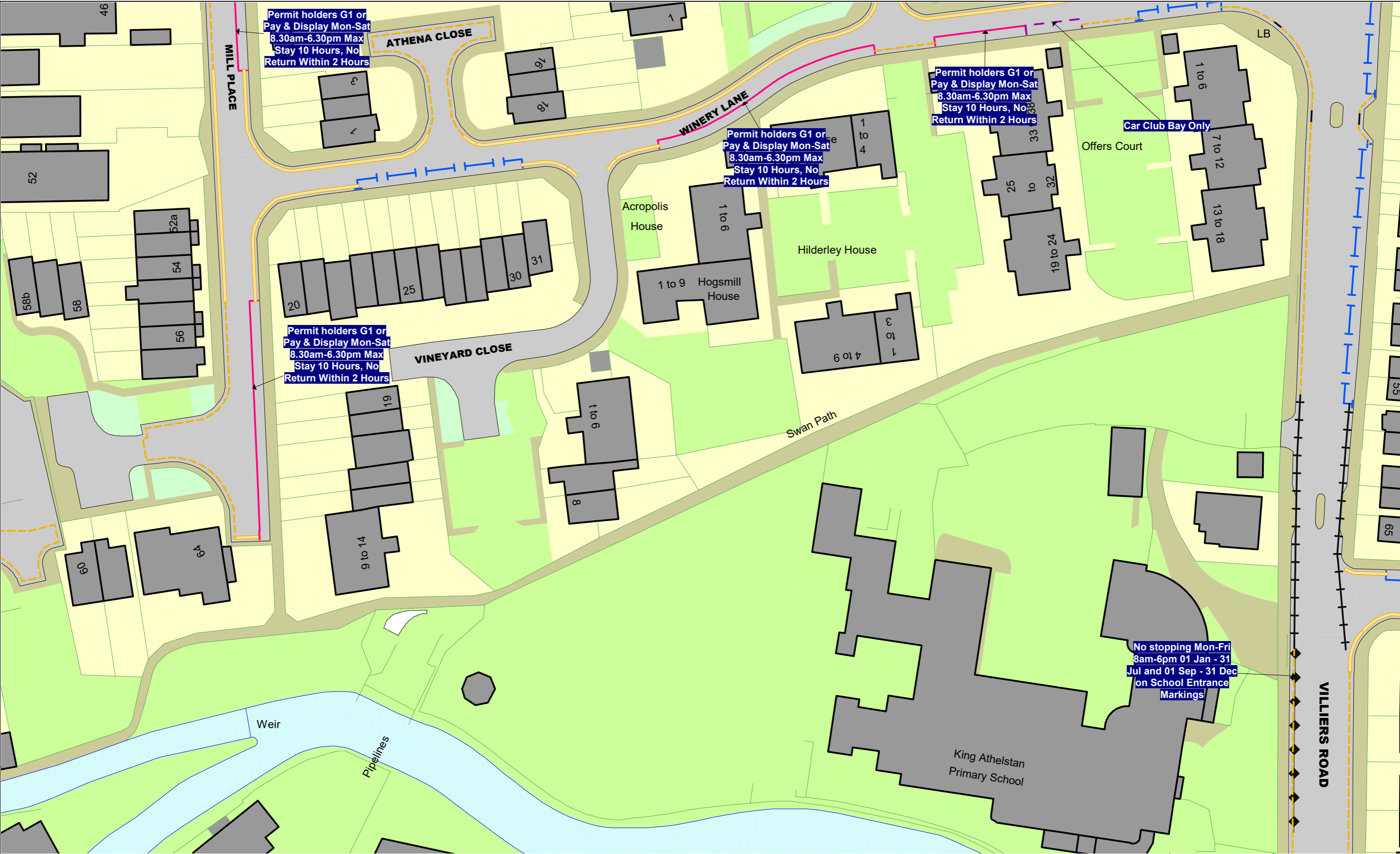
1 : 625 at A3

**REVISION:**

4

**SHEET:**

Tile Ref: AH17



**The Kingston upon Thames (Free Parking Places, Loading Places and Waiting, Loading and Stopping Restrictions) (No. 2) Consolidation Order 2018**  
**The Kingston upon Thames (Charged-For Parking Places) (No. 2) Consolidation Order 2018**  
**STATUS:** CONFIRMED

	AK15	
AL14		AL16
	AM15	

N	This map is reproduced from Ordnance Survey material with the permission of Ordnance Survey on behalf of the Controller of Her Majesty's Stationery Office © Crown Copyright. Unauthorised reproduction infringes Crown copyright and may lead to prosecution or civil proceedings. Royal Borough of Kingston Upon Thames Licence No: 0100019285 2021	
	<b>EFFECTIVE DATE:</b>	16/08/2021

<b>SCALE:</b>	1 : 625	at A3
<b>REVISION:</b>	2	
<b>SHEET:</b>	Tile Ref: AL15	



**The Kingston upon Thames (Free Parking Places,  
Loading Places and Waiting, Loading and Stopping Restrictions)  
(No. 2) Consolidation Order 2018**  
**The Kingston upon Thames (Charged-For Parking Places)  
(No. 2) Consolidation Order 2018**  
**STATUS:** CONFIRMED

	AK20	
AL19		AL21
	AM20	



This map is reproduced from Ordnance Survey material with the permission of Ordnance Survey on behalf of the Controller of Her Majesty's Stationery Office © Crown Copyright. Unauthorised reproduction infringes Crown copyright and may lead to prosecution or civil proceedings.  
Royal Borough of Kingston Upon Thames  
Licence No: 0100019285 2021

**EFFECTIVE DATE:**

16/08/2021

**SCALE:**

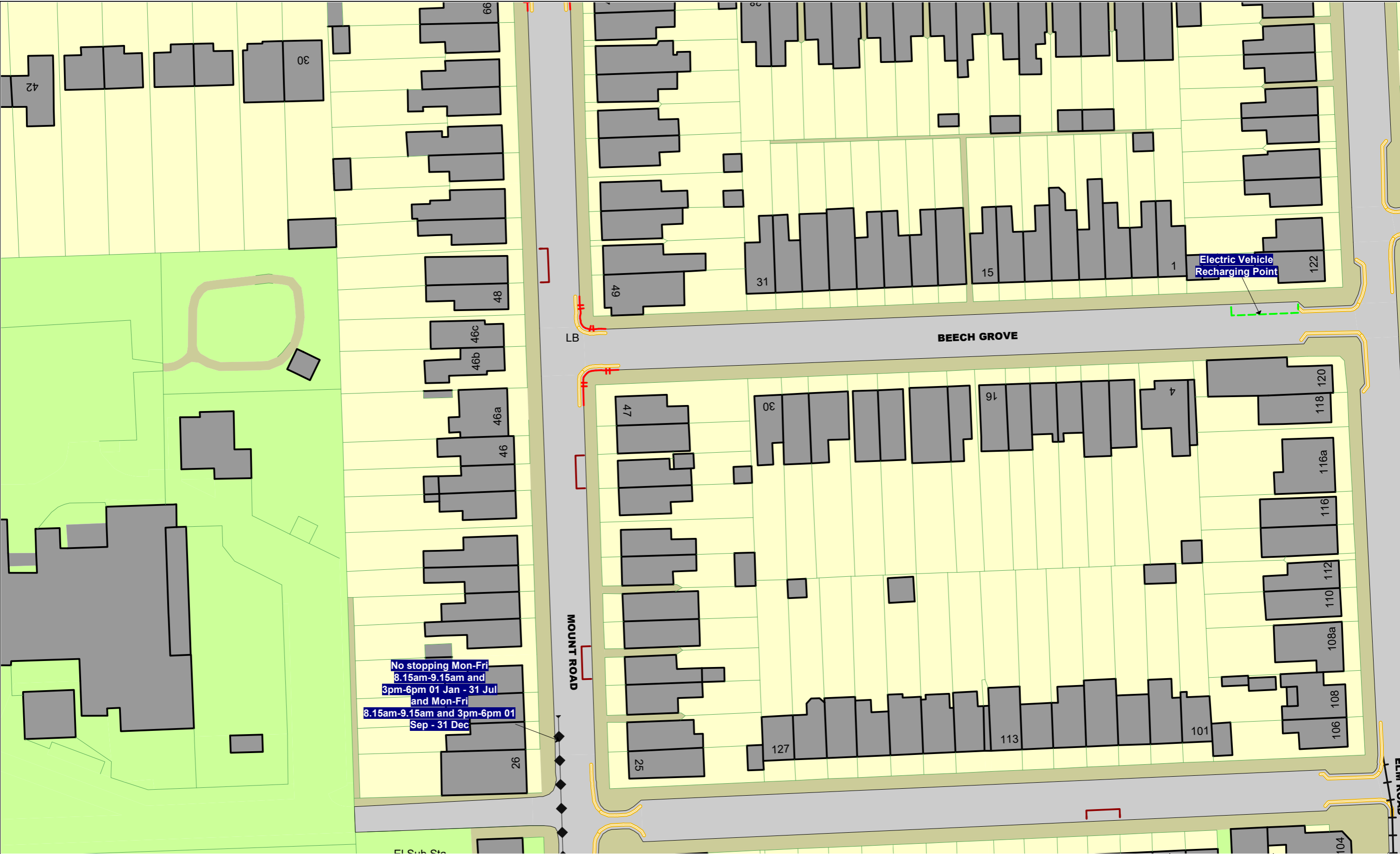
1 : 625 at A3

**REVISION:**

2

**SHEET:**

Tile Ref: AL20

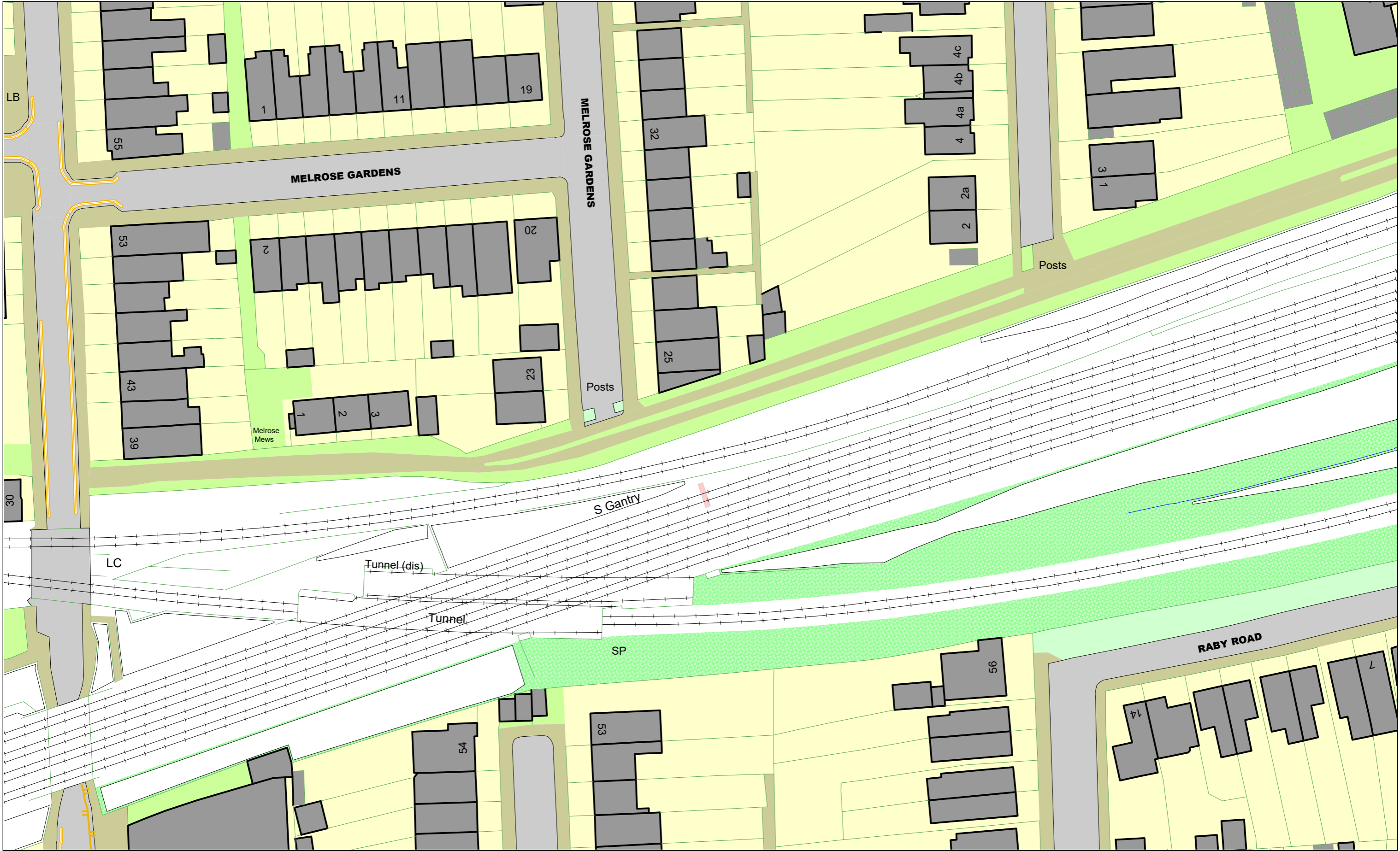


**The Kingston upon Thames (Free Parking Places, Loading Places and Waiting, Loading and Stopping Restrictions) (No. 2) Consolidation Order 2018**  
**The Kingston upon Thames (Charged-For Parking Places) (No. 2) Consolidation Order 2018**  
**STATUS:** CONFIRMED

	AK23	
AL22		AL24
	AM23	

N	This map is reproduced from Ordnance Survey material with the permission of Ordnance Survey on behalf of the Controller of Her Majesty's Stationery Office © Crown Copyright. Unauthorised reproduction infringes Crown copyright and may lead to prosecution or civil proceedings. Royal Borough of Kingston Upon Thames Licence No: 0100019285 2021	
	<b>EFFECTIVE DATE:</b>	16/08/2021

<b>SCALE:</b>	1 : 625	at A3
<b>REVISION:</b>	6	
<b>SHEET:</b>	Tile Ref: AL23	



**The Kingston upon Thames (Free Parking Places, Loading Places and Waiting, Loading and Stopping Restrictions) (No. 2) Consolidation Order 2018**  
**The Kingston upon Thames (Charged-For Parking Places) (No. 2) Consolidation Order 2018**  
**STATUS:** CONFIRMED

	AM24	
AN23		AN25
	AO24	



This map is reproduced from Ordnance Survey material with the permission of Ordnance Survey on behalf of the Controller of Her Majesty's Stationery Office © Crown Copyright. Unauthorised reproduction infringes Crown copyright and may lead to prosecution or civil proceedings.  
Royal Borough of Kingston Upon Thames  
Licence No: 0100019285 2021

**EFFECTIVE DATE:**

16/08/2021

**SCALE:**

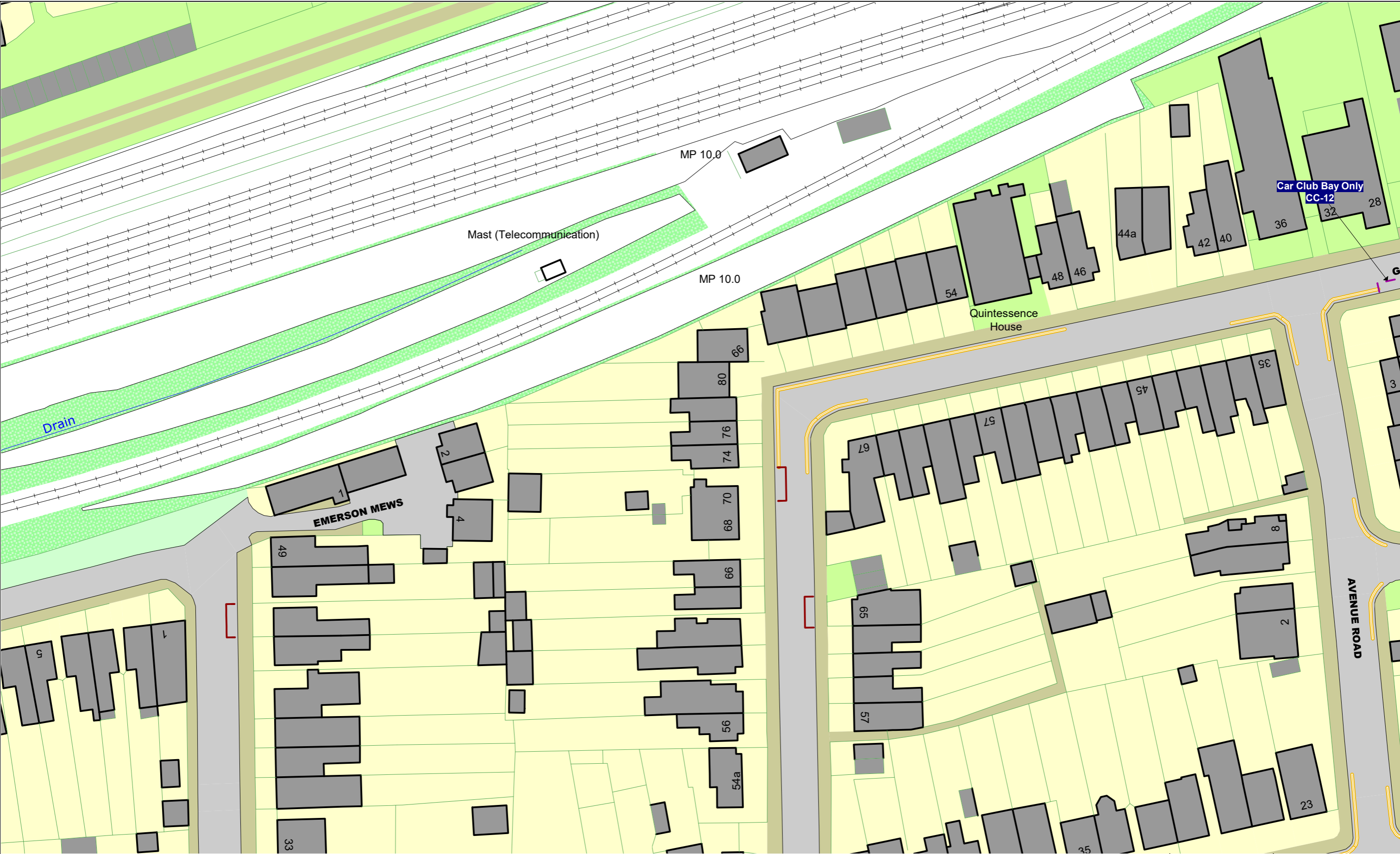
1 : 625 at A3

**REVISION:**

2

**SHEET:**

Tile Ref: AN24



**The Kingston upon Thames (Free Parking Places,  
Loading Places and Waiting, Loading and Stopping Restrictions)  
(No. 2) Consolidation Order 2018**  
**The Kingston upon Thames (Charged-For Parking Places)  
(No. 2) Consolidation Order 2018**  
**STATUS:** CONFIRMED

	AM25	
AN24		AN26
	AO25	



This map is reproduced from Ordnance Survey material  
with the permission of Ordnance Survey on behalf of  
the Controller of Her Majesty's Stationery Office ©  
Crown Copyright. Unauthorised reproduction infringes  
Crown copyright and may lead to prosecution or civil  
proceedings.  
Royal Borough of Kingston Upon Thames  
Licence No: 0100019285 2021

**EFFECTIVE DATE:**

16/08/2021

**SCALE:**

1 : 625 at A3


**REVISION:**

2

**SHEET:**

Tile Ref: AN25





**The Kingston upon Thames (Free Parking Places, Loading Places and Waiting, Loading and Stopping Restrictions) (No. 2) Consolidation Order 2018**

**The Kingston upon Thames (Charged-For Parking Places) (No. 2) Consolidation Order 2018**

**STATUS:** CONFIRMED

	AN13	
AO12		AO14
	AP13	

**N**

This map is reproduced from Ordnance Survey material with the permission of Ordnance Survey on behalf of the Controller of Her Majesty's Stationery Office © Crown Copyright. Unauthorised reproduction infringes Crown copyright and may lead to prosecution or civil proceedings.  
Royal Borough of Kingston Upon Thames  
Licence No: 0100019285 2021

<b>EFFECTIVE DATE:</b>	16/08/2021	<b>SCALE:</b>	1 : 625 at A3
		<b>REVISION:</b>	6
		<b>SHEET:</b>	Tile Ref: AO13



**The Kingston upon Thames (Free Parking Places, Loading Places and Waiting, Loading and Stopping Restrictions) (No. 2) Consolidation Order 2018**

**The Kingston upon Thames (Charged-For Parking Places)  
(No. 2) Consolidation Order 2018**

**STATUS:** CONFIRMED

AN24

**AO23**

**AO25**

AP24



This map is reproduced from Ordnance Survey material with the permission of Ordnance Survey on behalf of the Controller of Her Majesty's Stationery Office © Crown Copyright. Unauthorised reproduction infringes Crown copyright and may lead to prosecution or civil proceedings.  
Royal Borough of Kingston Upon Thames  
Licence No: 0100019285 2021

**EFFECTIVE DATE:**

16/08/2021

**SCALE:**

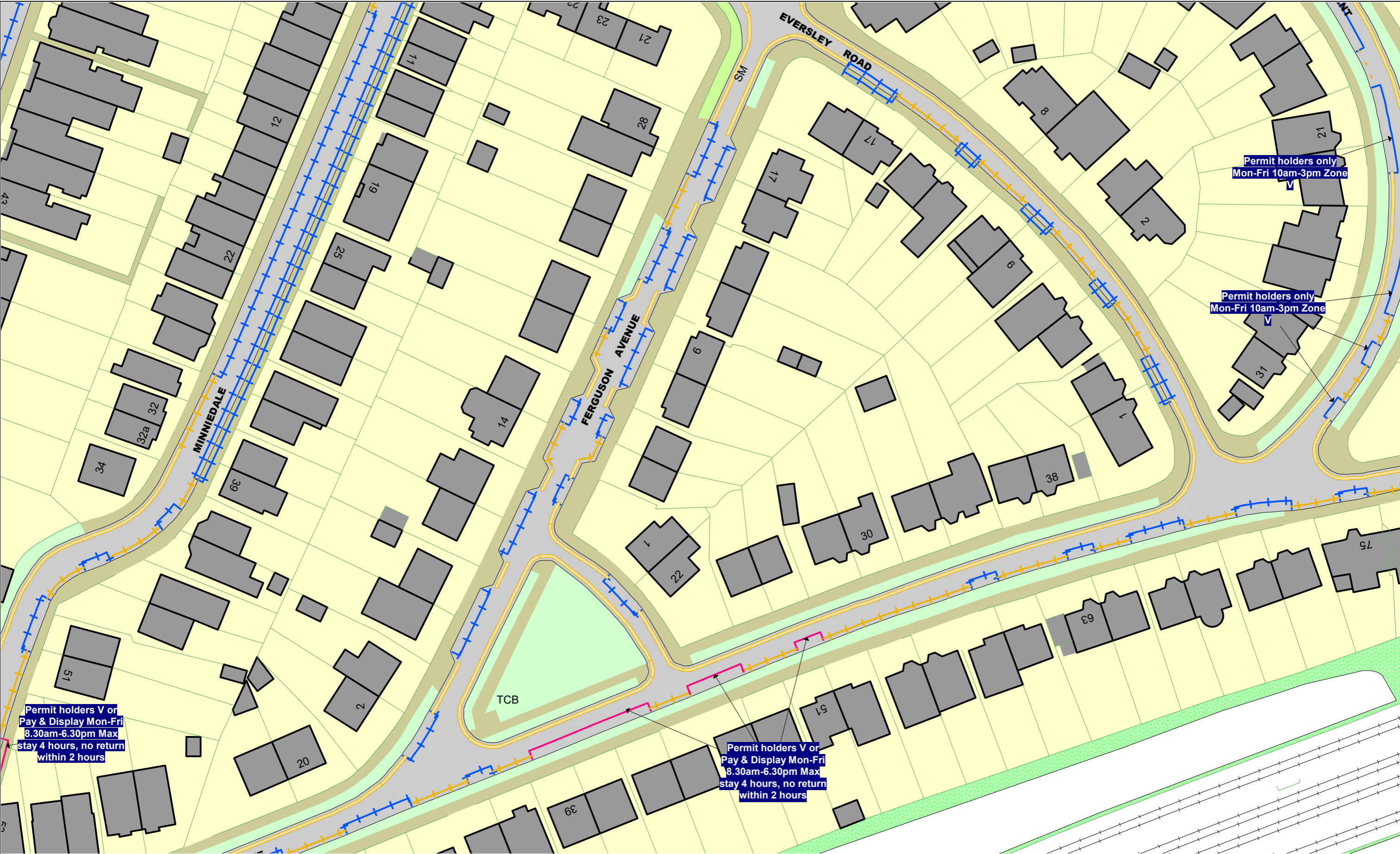
1 : 625 at A3

**REVISION:**

5

**SHEET:**

Tile Ref: AO24



**The Kingston upon Thames (Free Parking Places, Loading Places and Waiting, Loading and Stopping Restrictions) (No. 2) Consolidation Order 2018**  
**The Kingston upon Thames (Charged-For Parking Places) (No. 2) Consolidation Order 2018**  
**STATUS:** CONFIRMED

	<b>AQ16</b>	
<b>AR15</b>		<b>AR17</b>
	<b>AS16</b>	



This map is reproduced from Ordnance Survey material with the permission of Ordnance Survey on behalf of the Controller of Her Majesty's Stationery Office © Crown Copyright. Unauthorised reproduction infringes Crown copyright and may lead to prosecution or civil proceedings.  
Royal Borough of Kingston Upon Thames  
Licence No: 0100019285 2021

**EFFECTIVE DATE:**

16/08/2021

**SCALE:**

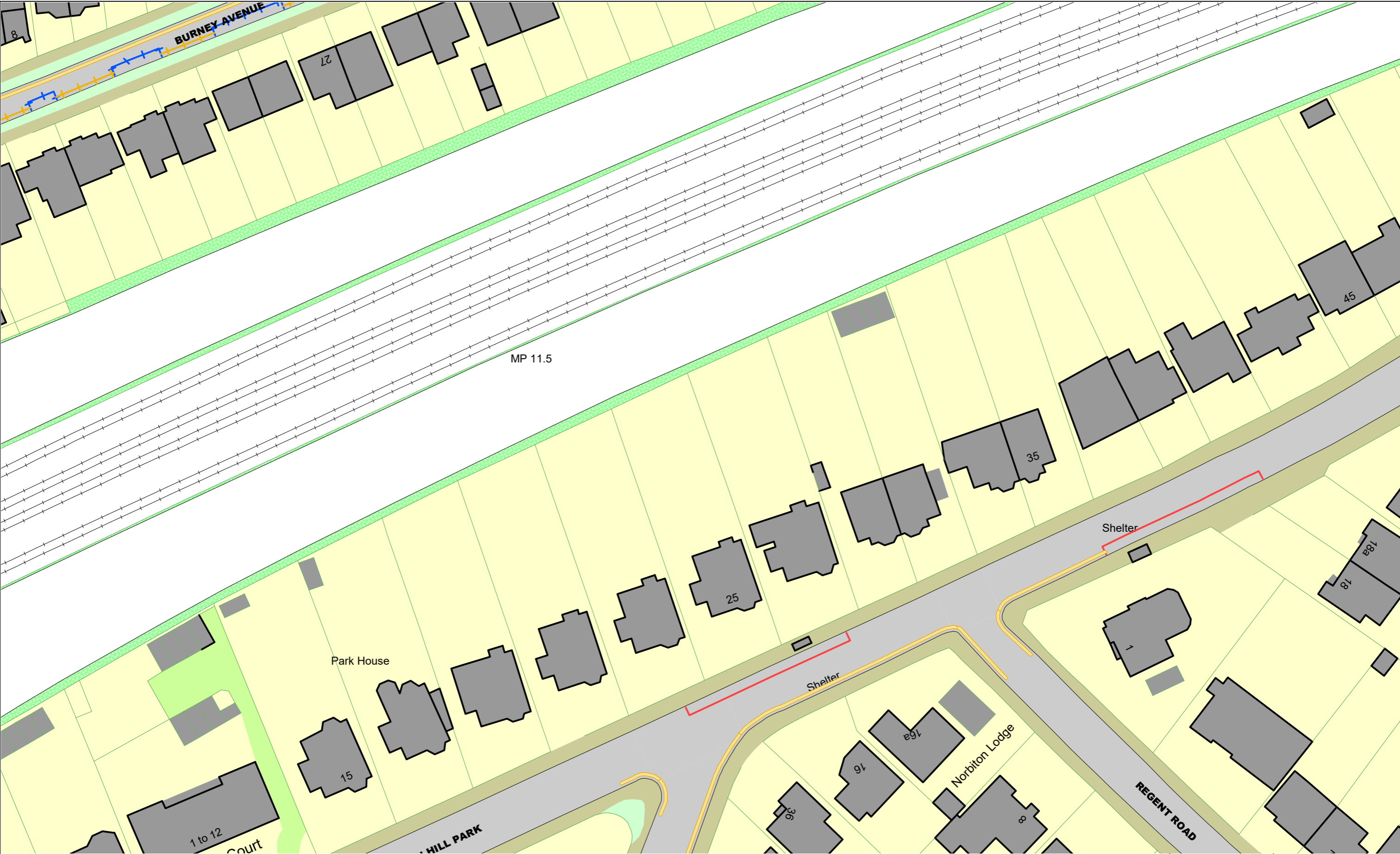
1 : 625 at A3

**REVISION:**

3

**SHEET:**

Tile Ref: AR16



**The Kingston upon Thames (Free Parking Places, Loading Places and Waiting, Loading and Stopping Restrictions) (No. 2) Consolidation Order 2018**  
**The Kingston upon Thames (Charged-For Parking Places) (No. 2) Consolidation Order 2018**  
**STATUS:** CONFIRMED

	AR16	
AS15		AS17
	AT16	



This map is reproduced from Ordnance Survey material with the permission of Ordnance Survey on behalf of the Controller of Her Majesty's Stationery Office © Crown Copyright. Unauthorised reproduction infringes Crown copyright and may lead to prosecution or civil proceedings.  
Royal Borough of Kingston Upon Thames  
Licence No: 0100019285 2021

**EFFECTIVE DATE:**

16/08/2021

**SCALE:**

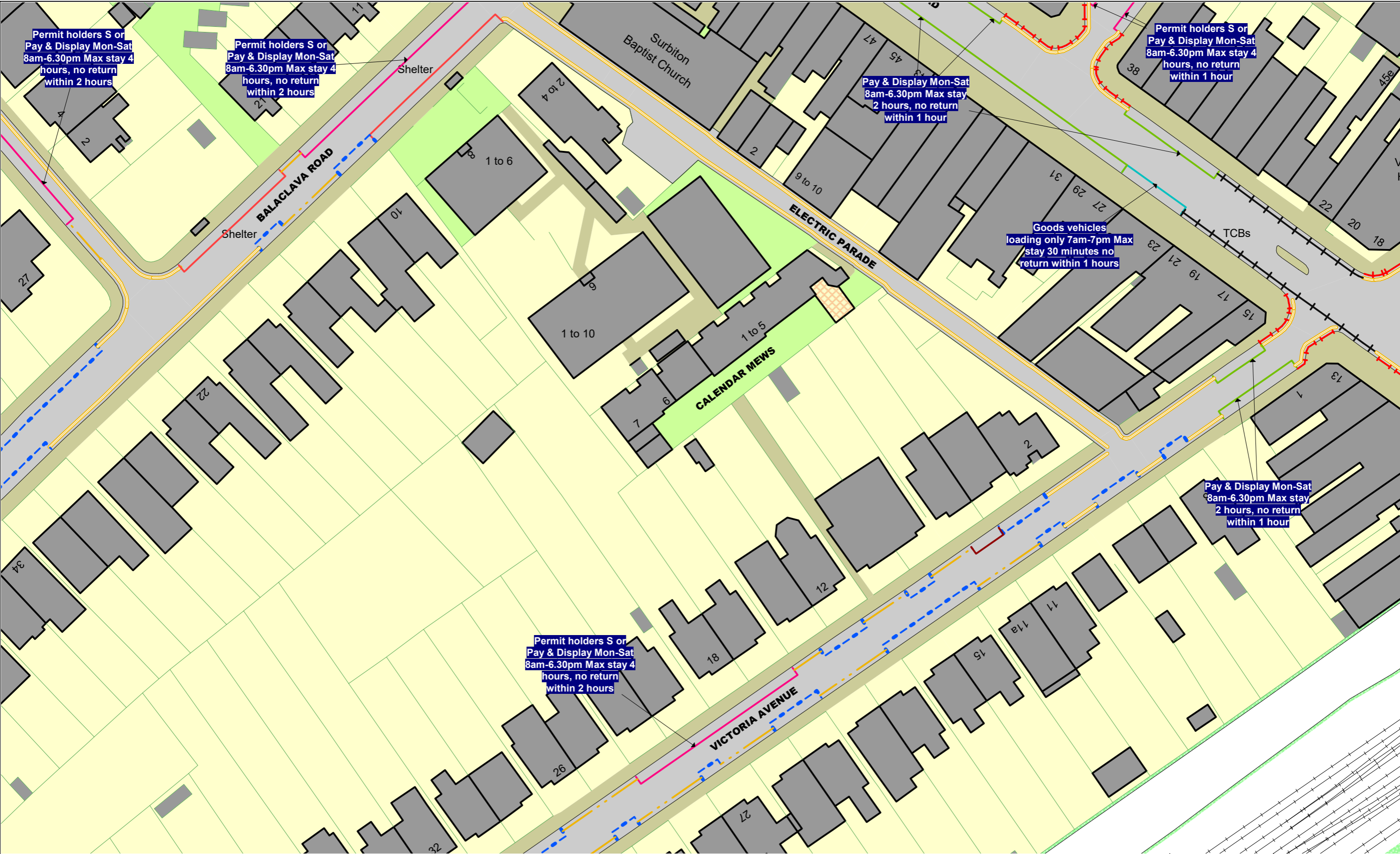
1 : 625 at A3

**REVISION:**

1

**SHEET:**

Tile Ref: AS16



**The Kingston upon Thames (Free Parking Places, Loading Places and Waiting, Loading and Stopping Restrictions) (No. 2) Consolidation Order 2018**  
**The Kingston upon Thames (Charged-For Parking Places) (No. 2) Consolidation Order 2018**  
**STATUS:** CONFIRMED

	AV11	
AW10		AW12
	AX11	



This map is reproduced from Ordnance Survey material with the permission of Ordnance Survey on behalf of the Controller of Her Majesty's Stationery Office © Crown Copyright. Unauthorised reproduction infringes Crown copyright and may lead to prosecution or civil proceedings.  
Royal Borough of Kingston Upon Thames  
Licence No: 0100019285 2021

**EFFECTIVE DATE:**

16/08/2021

**SCALE:**

1 : 625 at A3

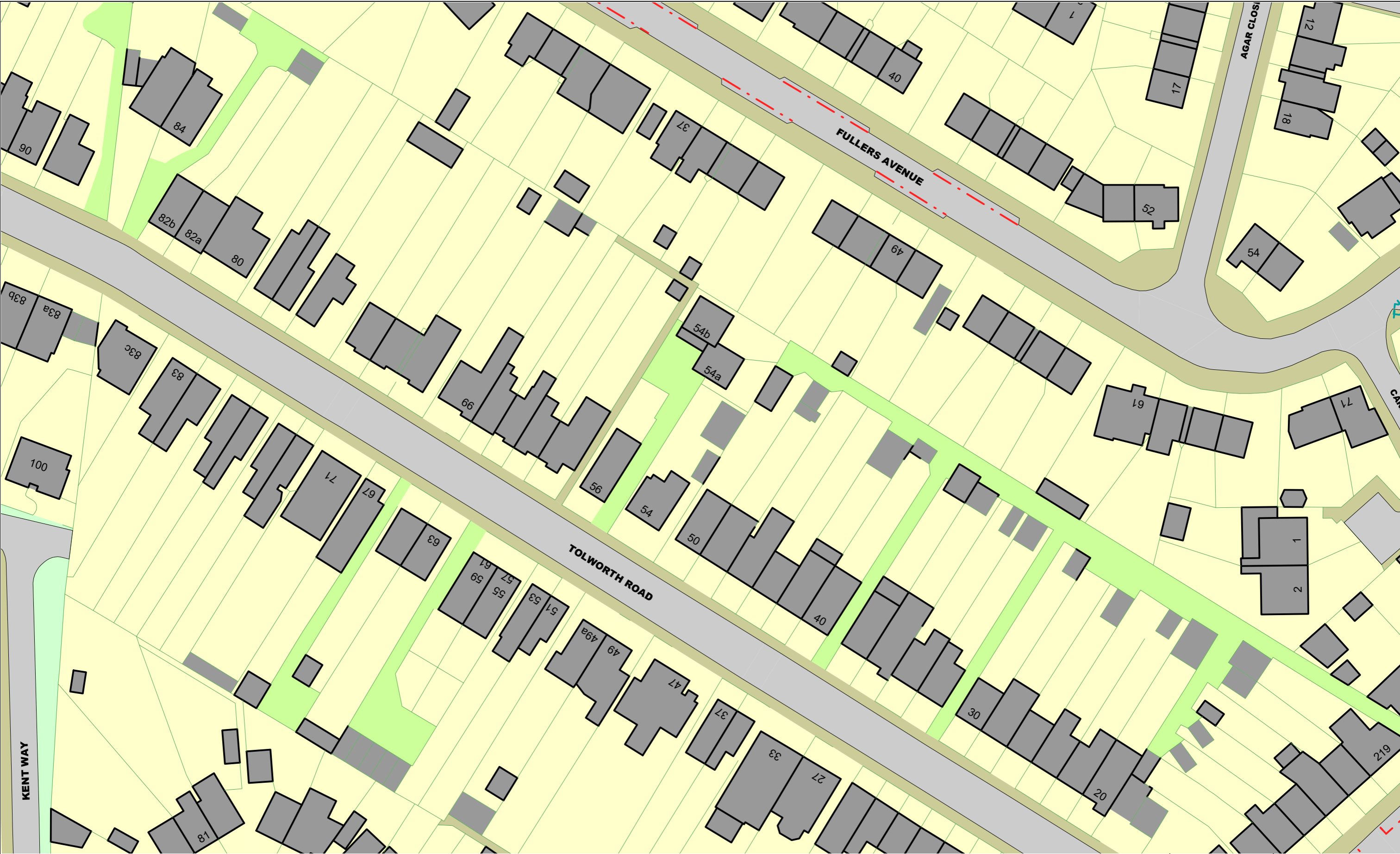
**REVISION:**

4

**SHEET:**

Tile Ref: AW11





**The Kingston upon Thames (Free Parking Places,  
Loading Places and Waiting, Loading and Stopping Restrictions)  
(No. 2) Consolidation Order 2018**  
**The Kingston upon Thames (Charged-For Parking Places)  
(No. 2) Consolidation Order 2018**  
**STATUS:** CONFIRMED

	BF15	
BG14		BG16
	BH15	



This map is reproduced from Ordnance Survey material with the permission of Ordnance Survey on behalf of the Controller of Her Majesty's Stationery Office © Crown Copyright. Unauthorised reproduction infringes Crown copyright and may lead to prosecution or civil proceedings.  
Royal Borough of Kingston Upon Thames  
Licence No: 0100019285 2021

**EFFECTIVE DATE:**

16/08/2021

**SCALE:**

1 : 625 at A3

**REVISION:**

1

**SHEET:**

Tile Ref: BG15



**The Kingston upon Thames (Free Parking Places,  
Loading Places and Waiting, Loading and Stopping Restrictions)  
(No. 2) Consolidation Order 2018**  
**The Kingston upon Thames (Charged-For Parking Places)  
(No. 2) Consolidation Order 2018**  
**STATUS:** CONFIRMED

	BF16	
BG15		BG17
	BH16	



This map is reproduced from Ordnance Survey material with the permission of Ordnance Survey on behalf of the Controller of Her Majesty's Stationery Office © Crown Copyright. Unauthorised reproduction infringes Crown copyright and may lead to prosecution or civil proceedings.  
Royal Borough of Kingston Upon Thames  
Licence No: 0100019285 2021

**EFFECTIVE DATE:**

16/08/2021

**SCALE:**

1 : 625 at A3

**REVISION:**

1

**SHEET:**

Tile Ref: BG16



**The Kingston upon Thames (Free Parking Places,  
Loading Places and Waiting, Loading and Stopping Restrictions)  
(No. 2) Consolidation Order 2018**  
**The Kingston upon Thames (Charged-For Parking Places)  
(No. 2) Consolidation Order 2018**  
**STATUS:** CONFIRMED

	BG14	
BH13		BH15
	BI14	



This map is reproduced from Ordnance Survey material with the permission of Ordnance Survey on behalf of the Controller of Her Majesty's Stationery Office © Crown Copyright. Unauthorised reproduction infringes Crown copyright and may lead to prosecution or civil proceedings.  
Royal Borough of Kingston Upon Thames  
Licence No: 0100019285 2021

**EFFECTIVE DATE:**

16/08/2021

**SCALE:**

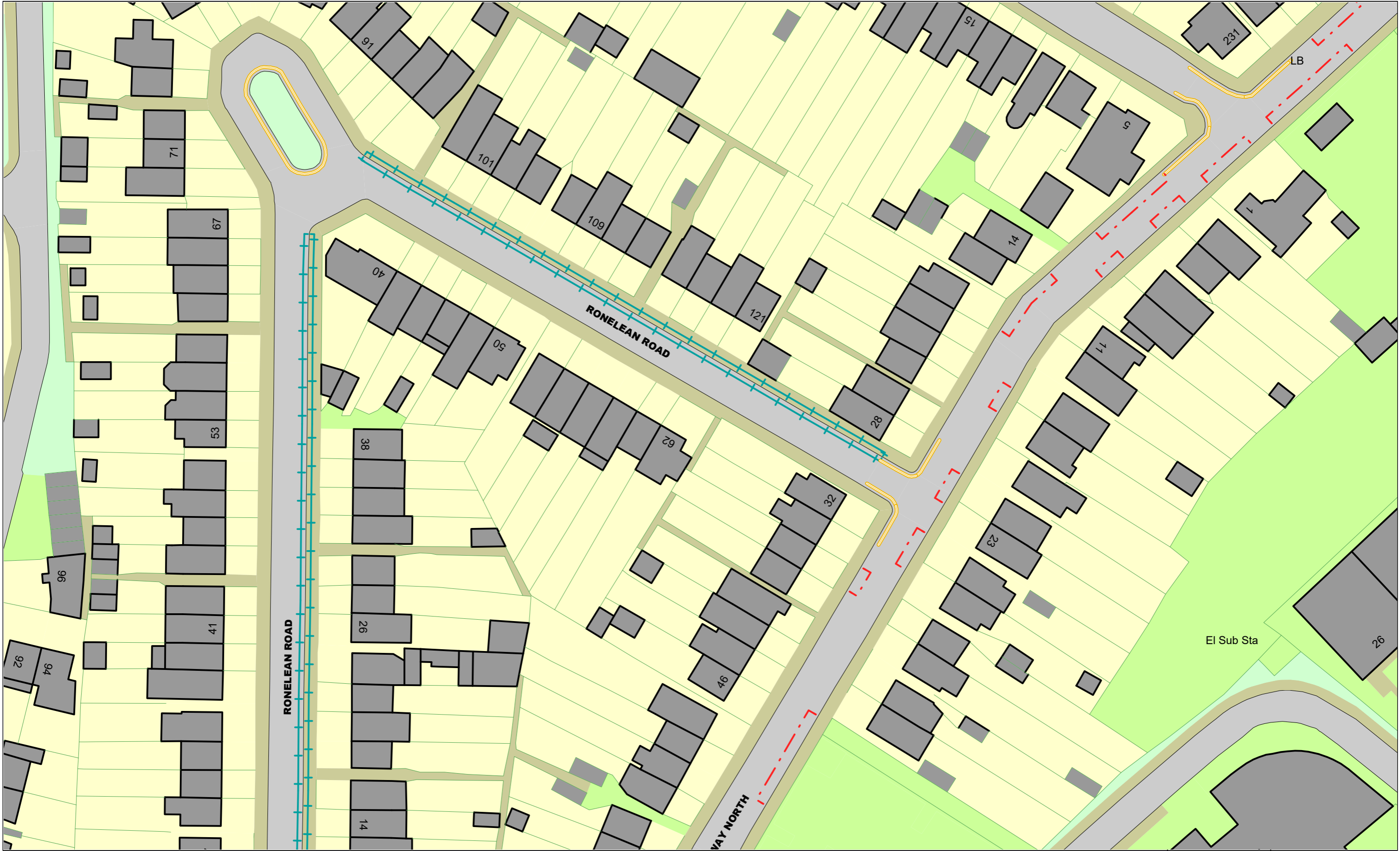
1 : 625 at A3

**REVISION:**

1

**SHEET:**

Tile Ref: BH14



**The Kingston upon Thames (Free Parking Places,  
Loading Places and Waiting, Loading and Stopping Restrictions)  
(No. 2) Consolidation Order 2018**  
**The Kingston upon Thames (Charged-For Parking Places)  
(No. 2) Consolidation Order 2018**  
**STATUS:** CONFIRMED

	BG15	
BH14		BH16
	BI15	



This map is reproduced from Ordnance Survey material  
with the permission of Ordnance Survey on behalf of  
the Controller of Her Majesty's Stationery Office ©  
Crown Copyright. Unauthorised reproduction infringes  
Crown copyright and may lead to prosecution or civil  
proceedings.  
Royal Borough of Kingston Upon Thames  
Licence No: 0100019285 2021

**EFFECTIVE DATE:**

16/08/2021

**SCALE:**

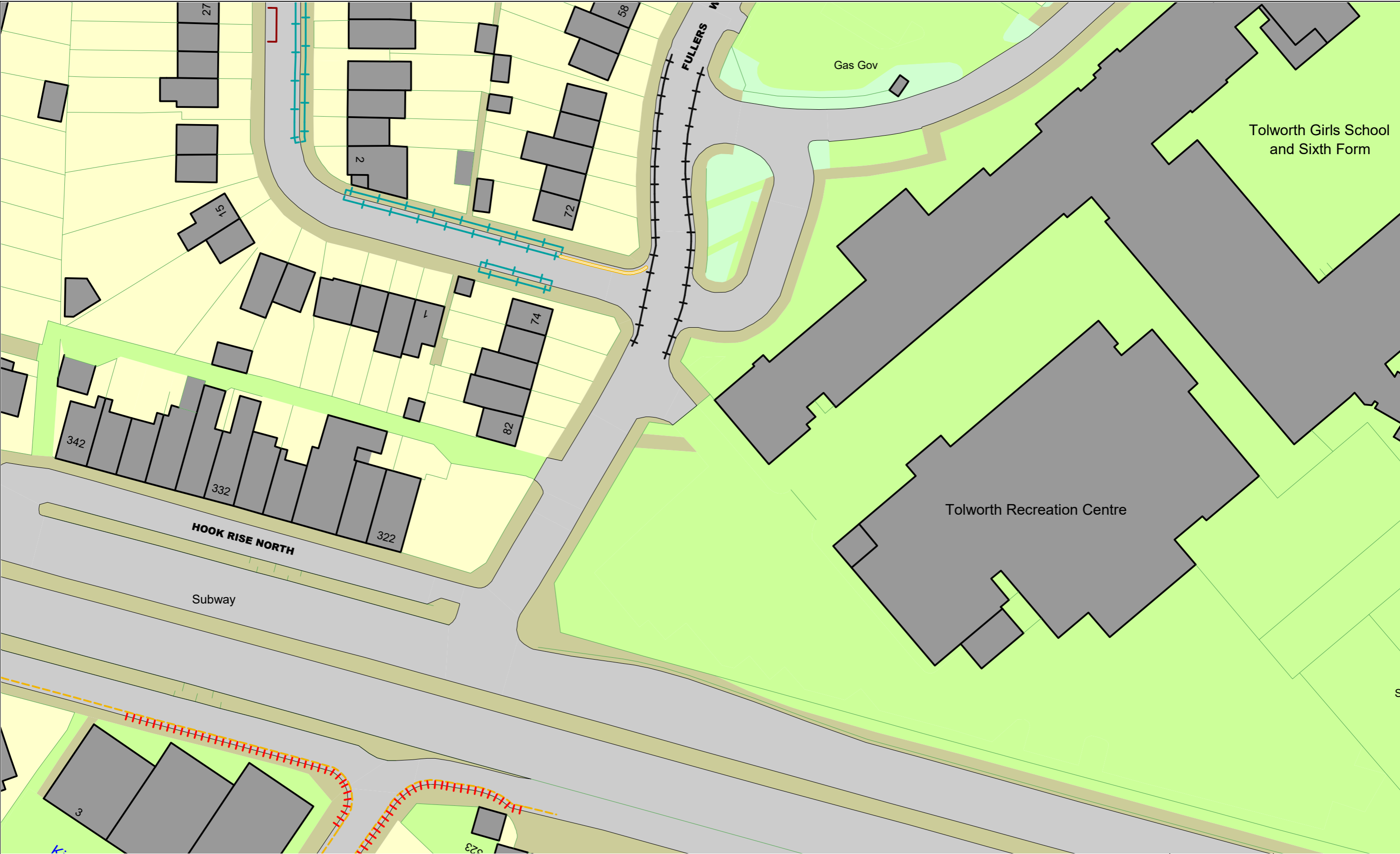
1 : 625 at A3

**REVISION:**

2

**SHEET:**

Tile Ref: BH15



**The Kingston upon Thames (Free Parking Places,  
Loading Places and Waiting, Loading and Stopping Restrictions)  
(No. 2) Consolidation Order 2018**  
**The Kingston upon Thames (Charged-For Parking Places)  
(No. 2) Consolidation Order 2018**  
**STATUS:** CONFIRMED

	BH15	
BI14		BI16
	BJ15	



This map is reproduced from Ordnance Survey material with the permission of Ordnance Survey on behalf of the Controller of Her Majesty's Stationery Office © Crown Copyright. Unauthorised reproduction infringes Crown copyright and may lead to prosecution or civil proceedings.  
Royal Borough of Kingston Upon Thames  
Licence No: 0100019285 2021

**EFFECTIVE DATE:**

16/08/2021

**SCALE:**

1 : 625 at A3

**REVISION:**

1

**SHEET:**

Tile Ref: BI15



**The Kingston upon Thames (Free Parking Places,  
Loading Places and Waiting, Loading and Stopping Restrictions)  
(No. 2) Consolidation Order 2018**  
**The Kingston upon Thames (Charged-For Parking Places)  
(No. 2) Consolidation Order 2018**  
**STATUS:** CONFIRMED

	BL14	
BM13		BM15
	BN14	



This map is reproduced from Ordnance Survey material with the permission of Ordnance Survey on behalf of the Controller of Her Majesty's Stationery Office © Crown Copyright. Unauthorised reproduction infringes Crown copyright and may lead to prosecution or civil proceedings.  
Royal Borough of Kingston Upon Thames  
Licence No: 0100019285 2021

**EFFECTIVE DATE:**

16/08/2021

**SCALE:**

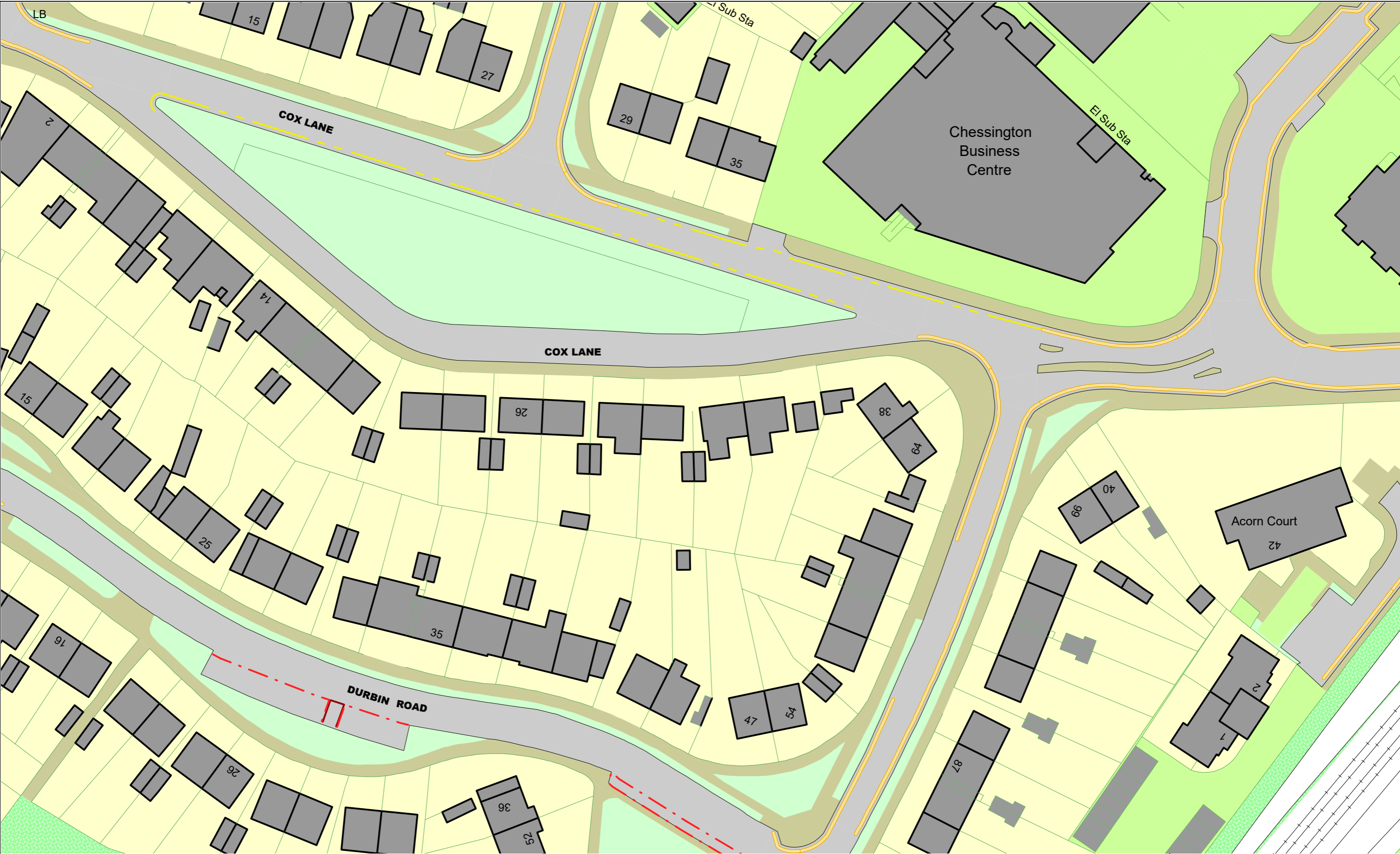
1 : 625 at A3

**REVISION:**

2

**SHEET:**

Tile Ref: BM14

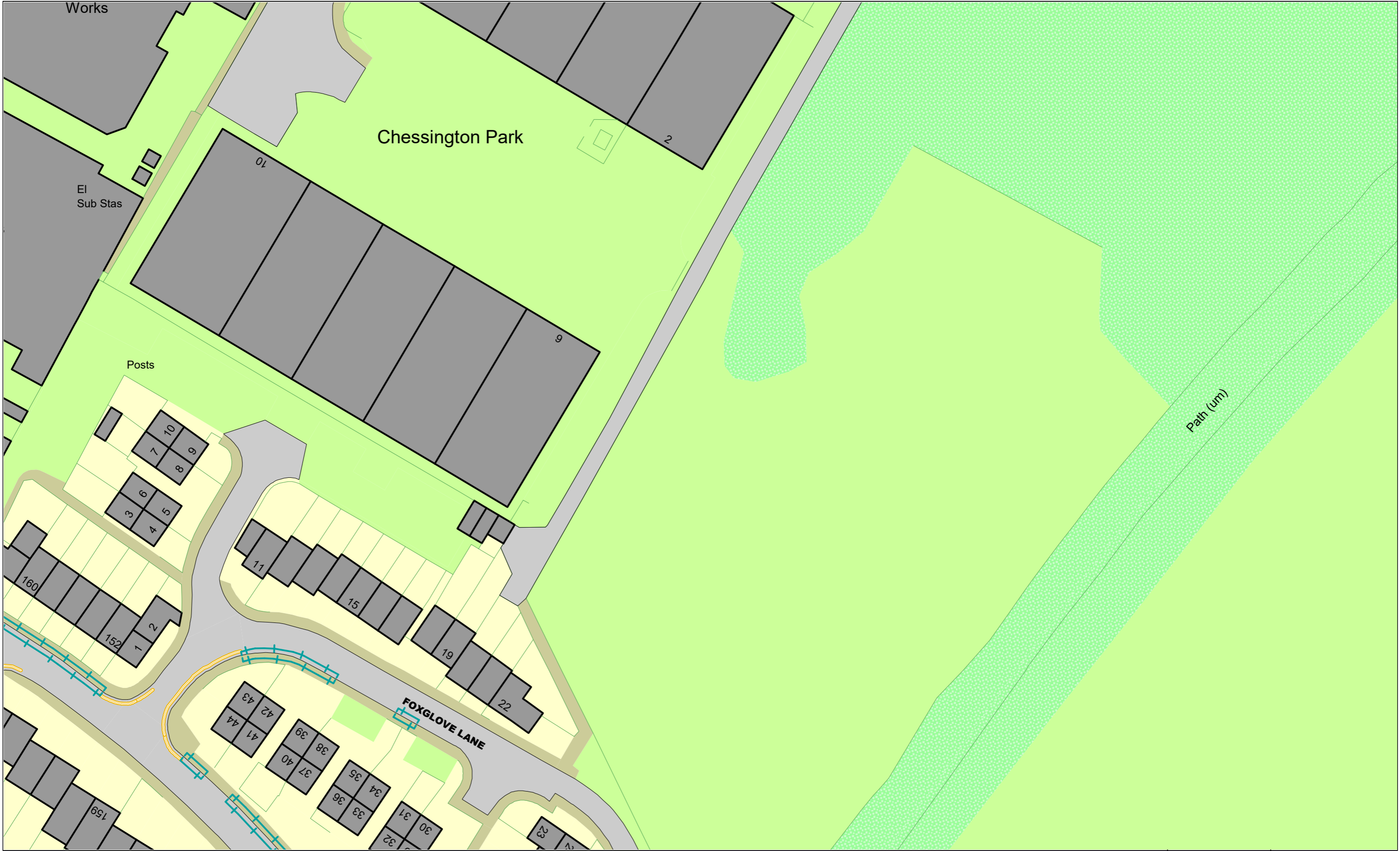


**The Kingston upon Thames (Free Parking Places,  
Loading Places and Waiting, Loading and Stopping Restrictions)  
(No. 2) Consolidation Order 2018**  
**The Kingston upon Thames (Charged-For Parking Places)  
(No. 2) Consolidation Order 2018**  
**STATUS:** CONFIRMED

	BL15	
BM14		BM16
	BN15	

<div><div>N</div><div></div></div> <div><p>This map is reproduced from Ordnance Survey material with the permission of Ordnance Survey on behalf of the Controller of Her Majesty's Stationery Office © Crown Copyright. Unauthorised reproduction infringes Crown copyright and may lead to prosecution or civil proceedings. Royal Borough of Kingston Upon Thames Licence No: 0100019285 2021</p></div>		<b>EFFECTIVE DATE:</b>	16/08/2021

<b>SCALE:</b>	1 : 625	at A3
<b>REVISION:</b>	4	
<b>SHEET:</b>	Tile Ref: BM15	



**The Kingston upon Thames (Free Parking Places,  
Loading Places and Waiting, Loading and Stopping Restrictions)  
(No. 2) Consolidation Order 2018**  
**The Kingston upon Thames (Charged-For Parking Places)  
(No. 2) Consolidation Order 2018**  
**STATUS:** CONFIRMED

	BM18	
BN17		BN19
	BO18	



This map is reproduced from Ordnance Survey material with the permission of Ordnance Survey on behalf of the Controller of Her Majesty's Stationery Office © Crown Copyright. Unauthorised reproduction infringes Crown copyright and may lead to prosecution or civil proceedings.  
Royal Borough of Kingston Upon Thames  
Licence No: 0100019285 2021

**EFFECTIVE DATE:** 16/08/2021

**SCALE:** 1 : 625 at A3

**REVISION:** 2

**SHEET:** Tile Ref: BN18



**The Kingston upon Thames (Free Parking Places,  
Loading Places and Waiting, Loading and Stopping Restrictions)  
(No. 2) Consolidation Order 2018**  
**The Kingston upon Thames (Charged-For Parking Places)  
(No. 2) Consolidation Order 2018**  
**STATUS:** CONFIRMED

	BN11	
BO10		BO12
	BP11	



This map is reproduced from Ordnance Survey material with the permission of Ordnance Survey on behalf of the Controller of Her Majesty's Stationery Office © Crown Copyright. Unauthorised reproduction infringes Crown copyright and may lead to prosecution or civil proceedings.  
Royal Borough of Kingston Upon Thames  
Licence No: 0100019285 2021

**EFFECTIVE DATE:**

16/08/2021

**SCALE:**

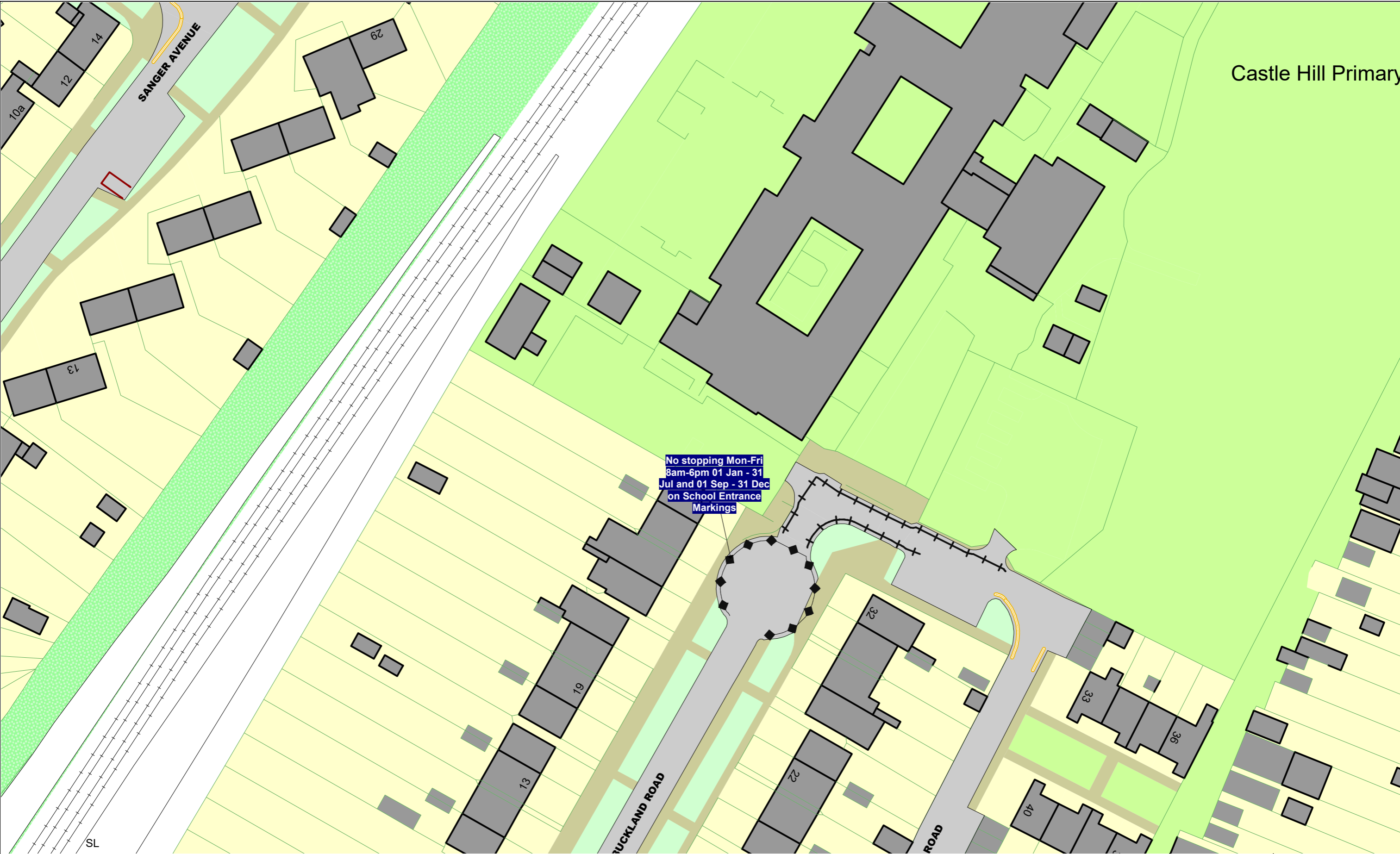
1 : 625 at A3


**REVISION:**

3

**SHEET:**

Tile Ref: BO11





**The Kingston upon Thames (Free Parking Places, Loading Places and Waiting, Loading and Stopping Restrictions) (No. 2) Consolidation Order 2018**

**The Kingston upon Thames (Charged-For Parking Places) (No. 2) Consolidation Order 2018**

**STATUS:** CONFIRMED

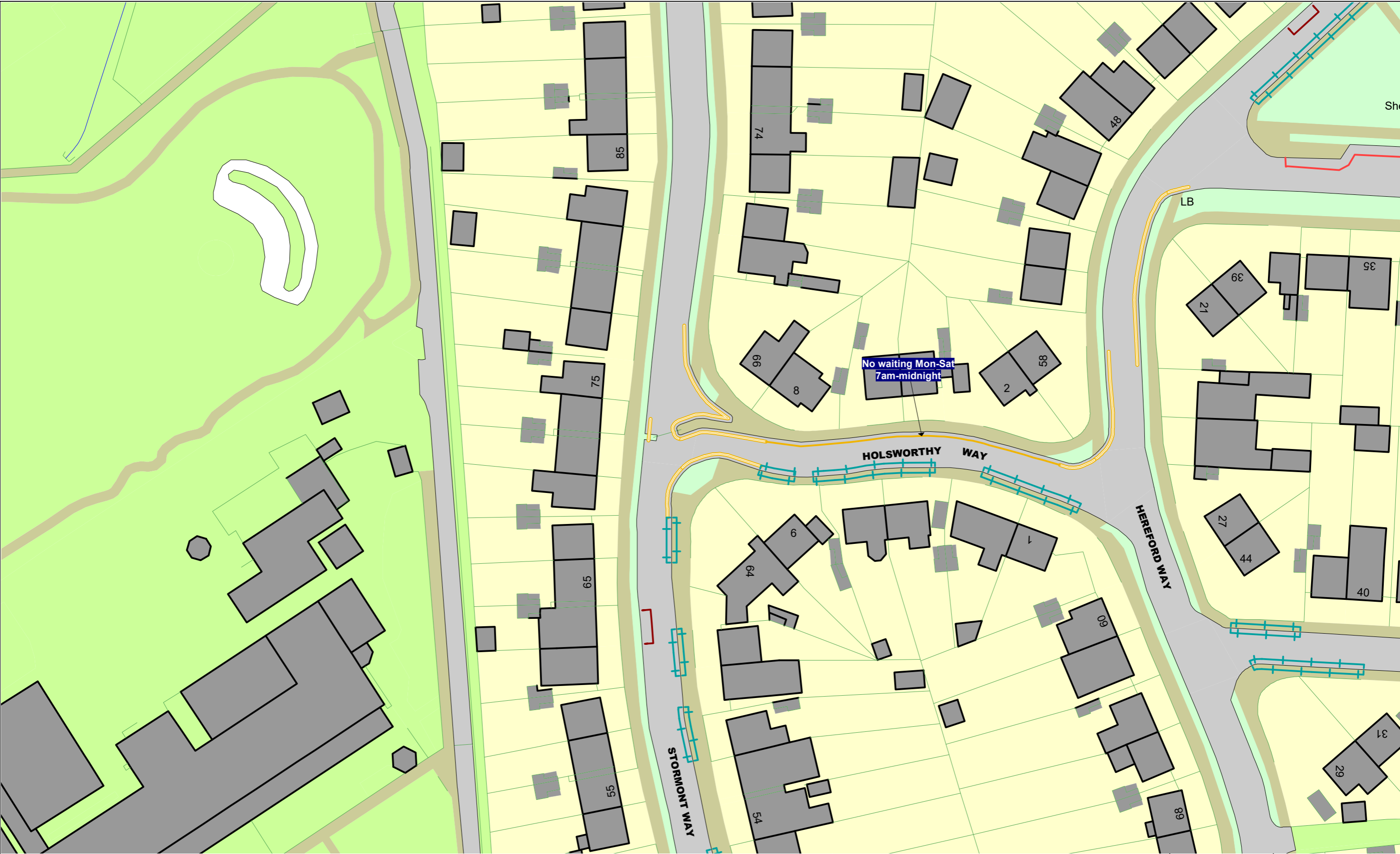
	BN15	
BO14		BO16
	BP15	

**N**

This map is reproduced from Ordnance Survey material with the permission of Ordnance Survey on behalf of the Controller of Her Majesty's Stationery Office © Crown Copyright. Unauthorised reproduction infringes Crown copyright and may lead to prosecution or civil proceedings.  
Royal Borough of Kingston Upon Thames  
Licence No: 0100019285 2021

<b>EFFECTIVE DATE:</b>	16/08/2021
------------------------	------------

<b>SCALE:</b>	1 : 625	at A3
<b>REVISION:</b>	2	
<b>SHEET:</b>	Tile Ref: BO15	



**The Kingston upon Thames (Free Parking Places,  
Loading Places and Waiting, Loading and Stopping Restrictions)  
(No. 2) Consolidation Order 2018**  
**The Kingston upon Thames (Charged-For Parking Places)  
(No. 2) Consolidation Order 2018**  
**STATUS:** CONFIRMED

	BO10	
BP9		BP11
	BQ10	



This map is reproduced from Ordnance Survey material with the permission of Ordnance Survey on behalf of the Controller of Her Majesty's Stationery Office © Crown Copyright. Unauthorised reproduction infringes Crown copyright and may lead to prosecution or civil proceedings.  
Royal Borough of Kingston Upon Thames  
Licence No: 0100019285 2021

**EFFECTIVE DATE:**

16/08/2021

**SCALE:**

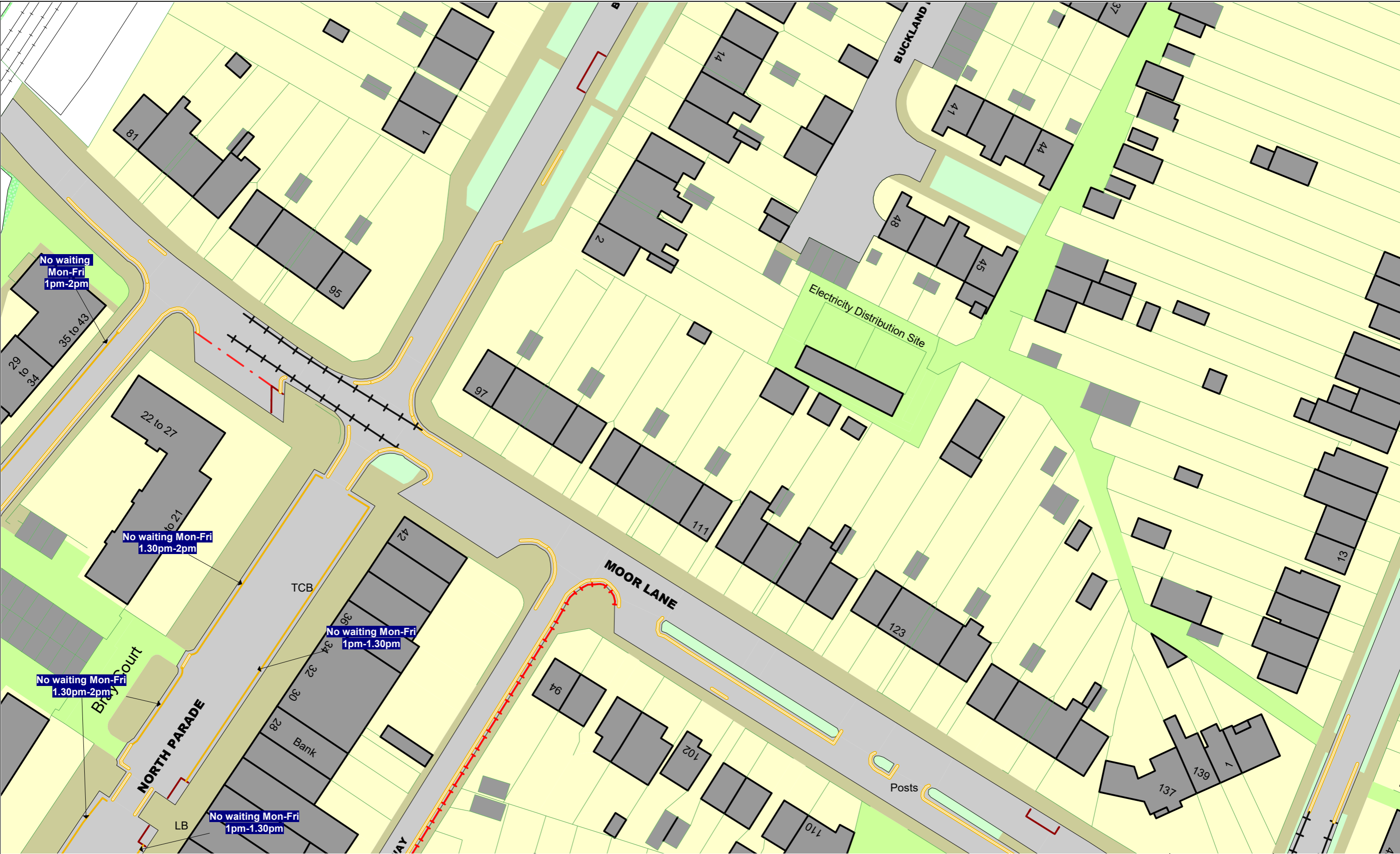
1 : 625 at A3

**REVISION:**

1

**SHEET:**

Tile Ref: BP10



**The Kingston upon Thames (Free Parking Places, Loading Places and Waiting, Loading and Stopping Restrictions) (No. 2) Consolidation Order 2018**  
**The Kingston upon Thames (Charged-For Parking Places) (No. 2) Consolidation Order 2018**  
**STATUS:** CONFIRMED

	BO15	
BP14		BP16
	BQ15	



This map is reproduced from Ordnance Survey material with the permission of Ordnance Survey on behalf of the Controller of Her Majesty's Stationery Office © Crown Copyright. Unauthorised reproduction infringes Crown copyright and may lead to prosecution or civil proceedings.  
Royal Borough of Kingston Upon Thames  
Licence No: 0100019285 2021

**EFFECTIVE DATE:**

16/08/2021

**SCALE:**

1 : 625 at A3

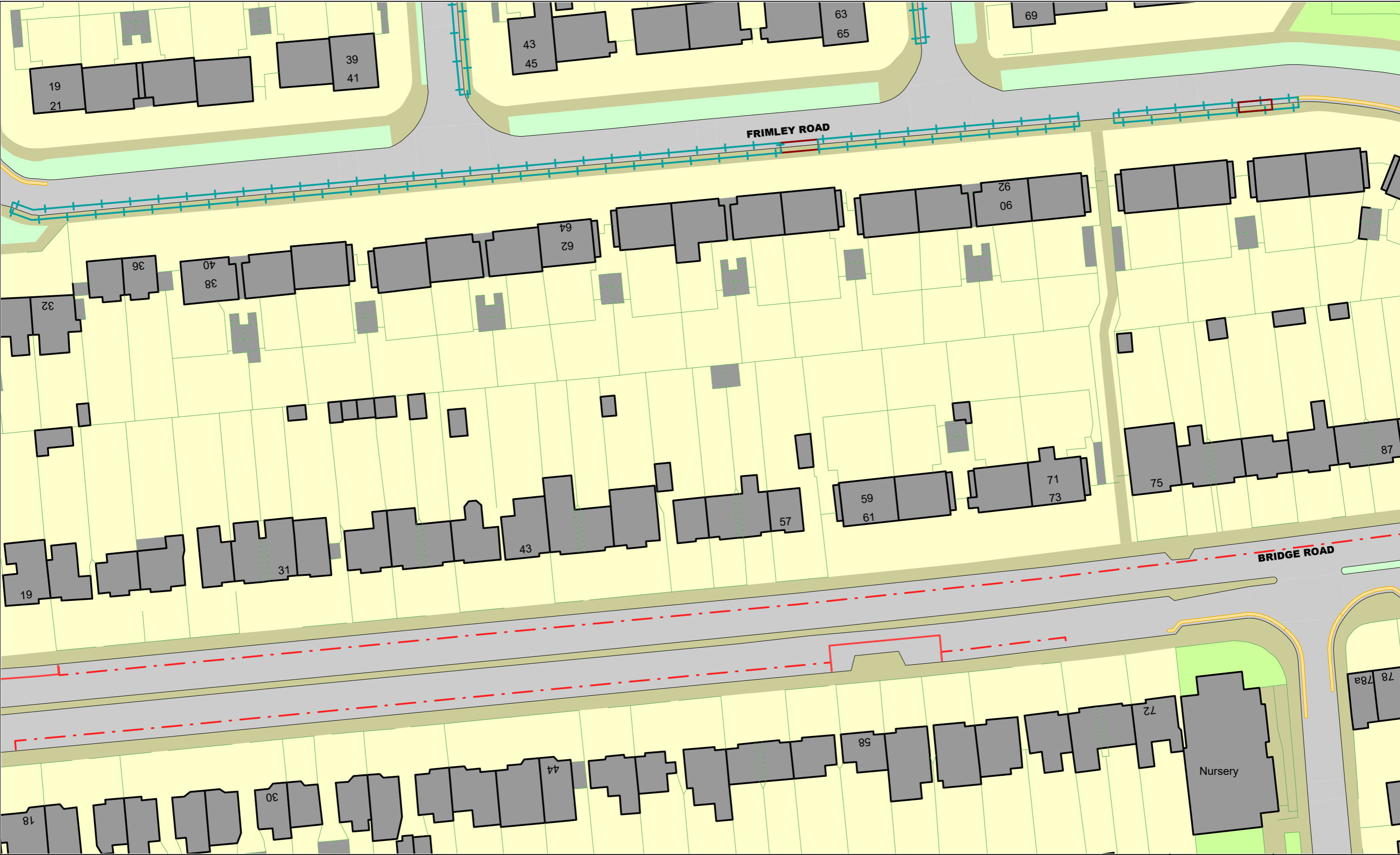
**REVISION:**

6

**SHEET:**

Tile Ref: BP15





**The Kingston upon Thames (Free Parking Places,  
Loading Places and Waiting, Loading and Stopping Restrictions)  
(No. 2) Consolidation Order 2018**  
**The Kingston upon Thames (Charged-For Parking Places)  
(No. 2) Consolidation Order 2018**  
**STATUS:** CONFIRMED

	BP13	
BQ12		BQ14
	BR13	



This map is reproduced from Ordnance Survey material with the permission of Ordnance Survey on behalf of the Controller of Her Majesty's Stationery Office © Crown Copyright. Unauthorised reproduction infringes Crown copyright and may lead to prosecution or civil proceedings.  
Royal Borough of Kingston Upon Thames  
Licence No: 0100019285 2021

**EFFECTIVE DATE:**

16/08/2021

**SCALE:**

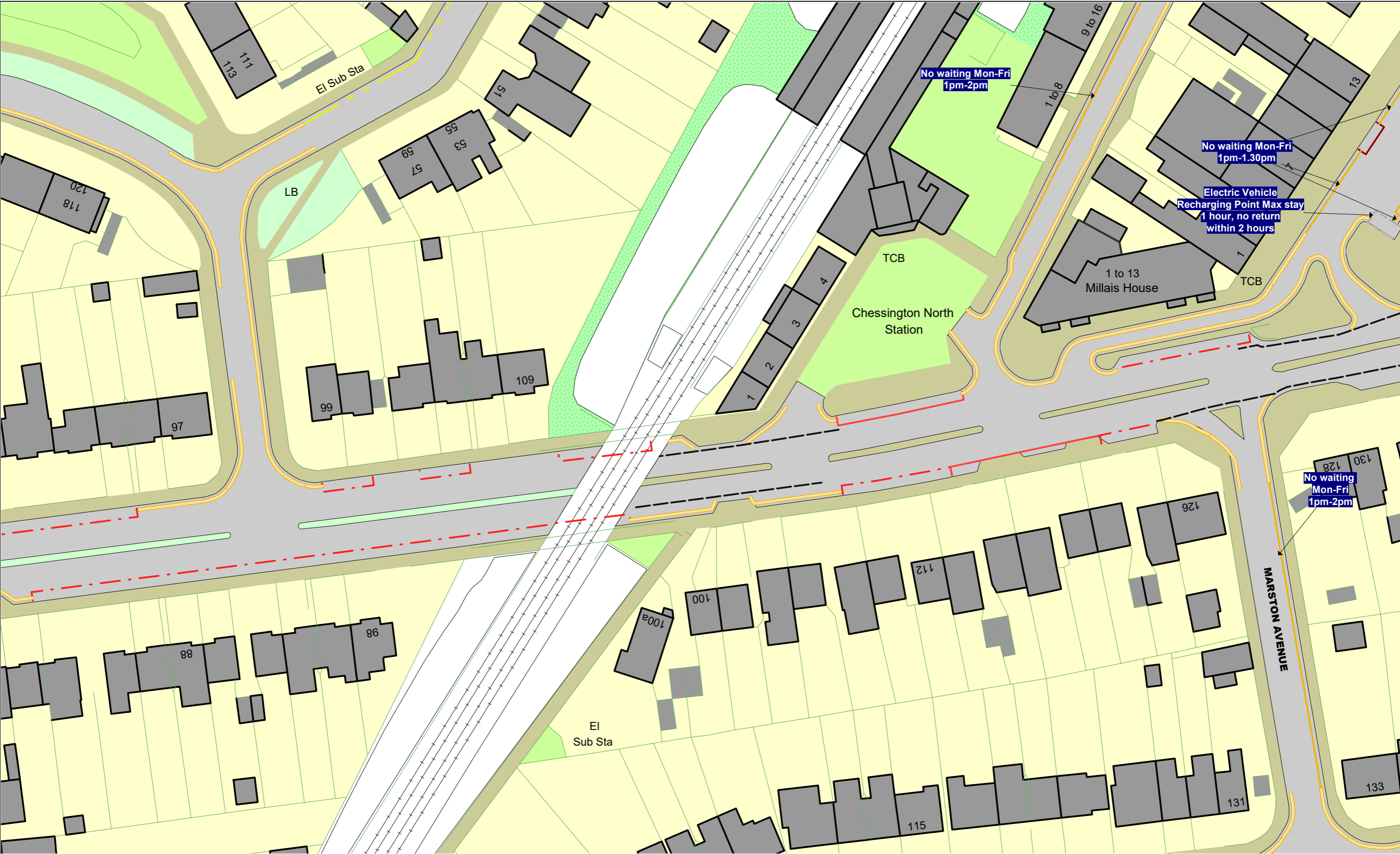
1 : 625 at A3

**REVISION:**


1

**SHEET:**

Tile Ref: BQ13







**The Kingston upon Thames (Free Parking Places, Loading Places and Waiting, Loading and Stopping Restrictions) (No. 2) Consolidation Order 2018**

**The Kingston upon Thames (Charged-For Parking Places) (No. 2) Consolidation Order 2018**

**STATUS:** CONFIRMED

	BP16	
BQ15		BQ17
	BR16	

**N**

This map is reproduced from Ordnance Survey material with the permission of Ordnance Survey on behalf of the Controller of Her Majesty's Stationery Office © Crown Copyright. Unauthorised reproduction infringes Crown copyright and may lead to prosecution or civil proceedings.

Royal Borough of Kingston Upon Thames  
Licence No: 0100019285 2021

**EFFECTIVE DATE:** 16/08/2021

<b>SCALE:</b>	1 : 625	at A3
<b>REVISION:</b>	3	
<b>SHEET:</b>	Tile Ref: BQ16	



**The Kingston upon Thames (Free Parking Places,  
Loading Places and Waiting, Loading and Stopping Restrictions)  
(No. 2) Consolidation Order 2018**  
**The Kingston upon Thames (Charged-For Parking Places)  
(No. 2) Consolidation Order 2018**  
**STATUS:** CONFIRMED

	S14	
T13		T15
	U14	



This map is reproduced from Ordnance Survey material with the permission of Ordnance Survey on behalf of the Controller of Her Majesty's Stationery Office © Crown Copyright. Unauthorised reproduction infringes Crown copyright and may lead to prosecution or civil proceedings.  
Royal Borough of Kingston Upon Thames  
Licence No: 0100019285 2021

**EFFECTIVE DATE:**

16/08/2021

**SCALE:**

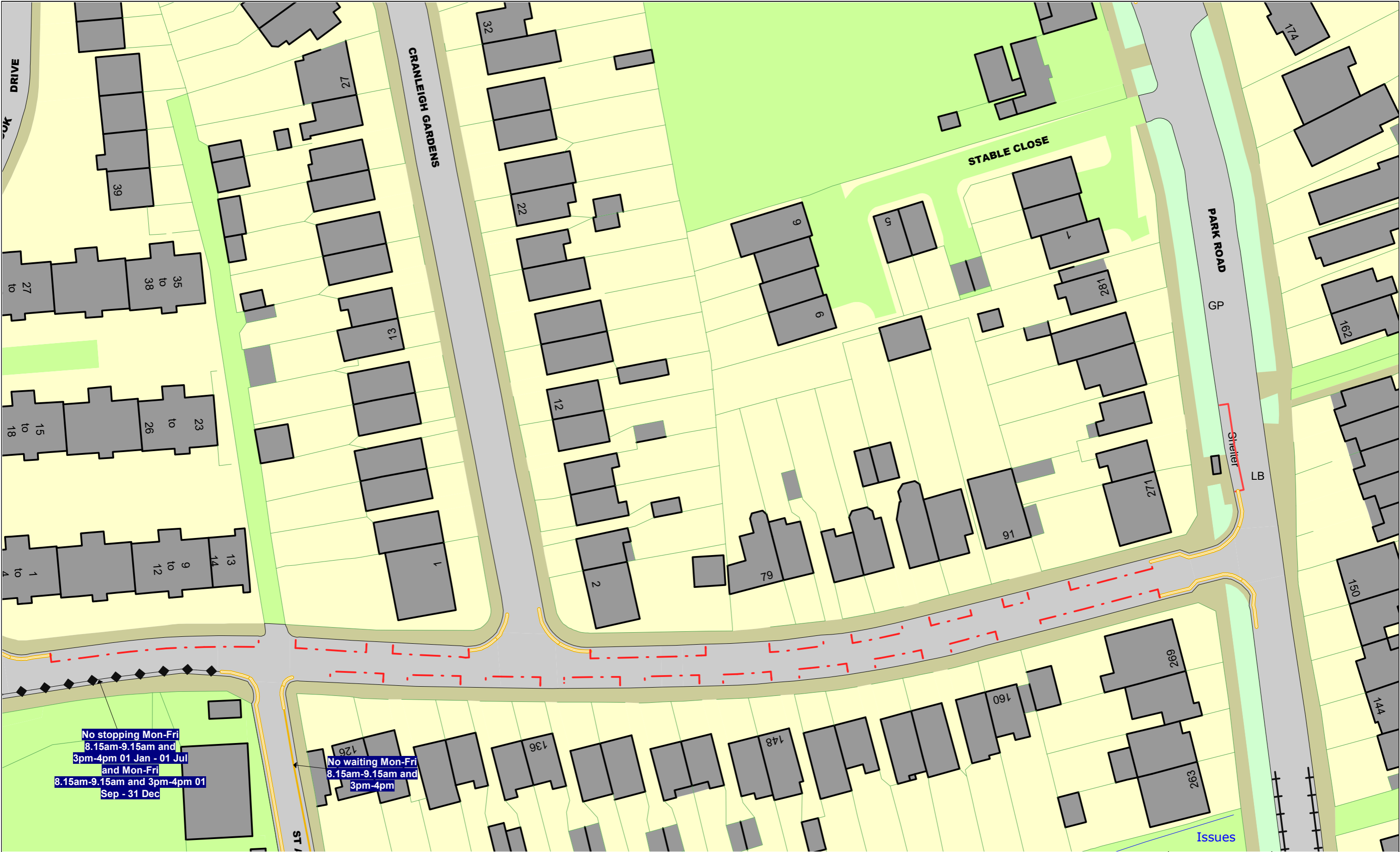
1 : 625 at A3

**REVISION:**

1

**SHEET:**

Tile Ref: T14



**The Kingston upon Thames (Free Parking Places, Loading Places and Waiting, Loading and Stopping Restrictions) (No. 2) Consolidation Order 2018**  
**The Kingston upon Thames (Charged-For Parking Places) (No. 2) Consolidation Order 2018**  
**STATUS:** CONFIRMED

	X16	
Y15		Y17
	Z16	

<b>N</b> 		This map is reproduced from Ordnance Survey material with the permission of Ordnance Survey on behalf of the Controller of Her Majesty's Stationery Office © Crown Copyright. Unauthorised reproduction infringes Crown copyright and may lead to prosecution or civil proceedings. Royal Borough of Kingston Upon Thames Licence No: 0100019285 2021	
		<b>EFFECTIVE DATE:</b>	16/08/2021

<b>SCALE:</b>	1 : 625	at A3
<b>REVISION:</b>	2	
<b>SHEET:</b>	Tile Ref: Y16	



**The Kingston upon Thames (Free Parking Places,  
Loading Places and Waiting, Loading and Stopping Restrictions)  
(No. 2) Consolidation Order 2018**  
**The Kingston upon Thames (Charged-For Parking Places)  
(No. 2) Consolidation Order 2018**  
**STATUS:** CONFIRMED

	Y16	
Z15		Z17
	AA16	

<div><div>N</div><div></div></div> <div><p>This map is reproduced from Ordnance Survey material with the permission of Ordnance Survey on behalf of the Controller of Her Majesty's Stationery Office © Crown Copyright. Unauthorised reproduction infringes Crown copyright and may lead to prosecution or civil proceedings. Royal Borough of Kingston Upon Thames Licence No: 0100019285 2021</p></div>	
<b>EFFECTIVE DATE:</b>	16/08/2021

<b>SCALE:</b>	1 : 625 at A3
<b>REVISION:</b>	3
<b>SHEET:</b>	Tile Ref: Z16