

**ROYAL BOROUGH OF KINGSTON UPON THAMES**

**DISABLED PERSONS' PARKING PLACES - VARIOUS LOCATIONS (REF.  
KINGMAP0044)**

THE KINGSTON UPON THAMES (FREE PARKING PLACES, LOADING PLACES AND  
WAITING, LOADING AND STOPPING RESTRICTIONS)  
(AMENDMENT NO. 48) ORDER 2021

THE KINGSTON UPON THAMES (CHARGED-FOR PARKING PLACES)  
(AMENDMENT NO. 48) ORDER 2021

**DOCUMENTS FOR INSPECTION**

1. A copy of the notice to appear in the Surrey Comet and the London Gazette on 12<sup>th</sup> August 2021
2. The Council's statement of reasons for making the Orders
3. The made Orders
4. Plans to indicate the locations and effect of the Orders

<b>Available for inspection until 20<sup>th</sup> September 2021</b>
--

## ROYAL BOROUGH OF KINGSTON UPON THAMES

### DISABLED PERSONS' PARKING PLACES - VARIOUS LOCATIONS (REF. KINGMAP0044)

*The Kingston upon Thames (Free Parking Places, Loading Places and Waiting, Loading and Stopping Restrictions) (Amendment No. 48) Order 2021; and The Kingston upon Thames (Charged-For Parking Places) (Amendment No. 48) Order 2021.*

1. NOTICE IS HEREBY GIVEN that the Council of the Royal Borough of Kingston upon Thames on 9<sup>th</sup> August 2021 made the above-mentioned Orders under sections 6, 45, 46, 49 and 124 of and Part IV of Schedule 9 to the Road Traffic Regulation Act 1984, as amended.

2. The general effect of the Orders, which will come into force on 16<sup>th</sup> August 2021, will be to introduce a disabled persons' parking place at each of the following locations;

- (a) Albany Park Road, Kingston – outside No. 42a (in place of an existing 'shared use' parking space);
- (b) Chestnut Grove, New Malden – outside No. 112;
- (c) Coutts Avenue, Chessington – outside No. 36;
- (d) Dagmar Road, Kingston – outside No. 27 (in place of an existing 'permit holders only' parking space);
- (e) Dickerage Road, New Malden – at the side of No. 40 Coombe Lane West;
- (f) Hartfield Road, Chessington – outside Nos. 74-76;
- (g) Idmiston Square, Worcester Park – outside Nos. 40-44; and
- (h) Surbiton Hill Park, Surbiton – outside No. 203.

3. Due to the current Coronavirus pandemic, the made Orders and plans cannot currently be inspected at Guildhall 2 until the building is open again for normal business. However, the following alternative arrangements have been made;

- a) the made Orders and plans can be inspected online at [www.kingston.gov.uk/unmade-traffic-management-orders](http://www.kingston.gov.uk/unmade-traffic-management-orders);
- b) the made Orders and plans can be inspected at Council libraries which have re-opened on a temporarily limited basis; and
- c) copies of the made Orders and plans can also be obtained by calling 020 8547 5000 (between 9 a.m. and 5 p.m. on Mondays to Fridays) or by emailing [TMO@kingston.gov.uk](mailto:TMO@kingston.gov.uk) (please quote ref. KingMap0044).

The made documents will be available until 20<sup>th</sup> September 2021.

4. Any person desiring to question the validity of the Orders or of any provision contained therein on the grounds that it is not within the relevant powers of the Road Traffic Regulation Act 1984 or that any of the relevant requirements thereof or any relevant regulations made thereunder have not been complied with in relation to the Orders may make application for the purpose to the High Court by 20<sup>th</sup> September 2021.

Dated 12<sup>th</sup> August 2021.

MERVYN BARTLETT

Group Manager – Highways and Transport

**ROYAL BOROUGH OF KINGSTON UPON THAMES**

**DISABLED PERSONS' PARKING PLACES - VARIOUS LOCATIONS (REF.  
KINGMAP0044)**

THE KINGSTON UPON THAMES (FREE PARKING PLACES, LOADING PLACES AND  
WAITING, LOADING AND STOPPING RESTRICTIONS)  
(AMENDMENT NO. 48) ORDER 2021

THE KINGSTON UPON THAMES (CHARGED-FOR PARKING PLACES)  
(AMENDMENT NO. 48) ORDER 2021

**STATEMENT OF REASONS**

The introduction of disabled persons' parking places is intended to provide on-street parking facilities for mobility-impaired residents to enable them to park close to their homes.

**2021 No. 34**

**THE KINGSTON UPON THAMES (CHARGED-FOR PARKING PLACES)  
(AMENDMENT NO. 48) ORDER 2021**

**Made :- 9<sup>th</sup> August 2021**

**Coming into force :- 16<sup>th</sup> August 2021**

The Council of the Royal Borough of Kingston upon Thames, after consulting the Commissioner of Police of the Metropolis, in exercise of the powers conferred by sections 45, 46, 49 and 124 of and Part IV of Schedule 9 to the Road Traffic Regulation Act 1984 **(a)** as amended by section 8 of and Part I of Schedule 5 to the Local Government Act 1985 **(b)**, and of all other powers thereunto enabling, hereby make the following Order: -

1. This Order shall come into force on 16<sup>th</sup> August 2021 and may be cited as the Kingston upon Thames (Charged-For Parking Places) (Amendment No. 48) Order 2021.
2. In this Order:-
  - (1) “the Order of 2018” means the Kingston upon Thames (Charged-For Parking Places) (No. 2) Consolidation Order 2018 **(c)**;
  - (2) the expression “enactment” means any enactment, whether public general or local, and includes any order, byelaw, rule, regulation, scheme or other instrument having effect by virtue of an enactment; and
  - (3) any reference in this Order to any enactment shall be construed as a reference to that enactment as amended, applied, consolidated, re-enacted by or as having effect by virtue of any subsequent enactment.
3.
  - (1) Without prejudice to the validity of anything done or to any liability incurred in respect of any act or omission before the coming into operation of this Order, the Order of 2018 shall have effect as though for the map tile attached to that Order and specified in column 1 of the Schedule to this Order, there were substituted the map tile attached to this Order and specified in relation thereto in column 2 of the Schedule to this Order.
  - (2) The substitution of any map tile referred to in Article 3.1 of this Order will have the effect of revoking any provision provided or designated by a previous version of that map tile and not incorporated into the latest version.

Dated this ninth day of August 2021.

**Group Manager – Highways and Transport  
Corporate and Communities**

(The officer appointed for this purpose)

**EXPLANATORY NOTE**

*(This Note is not part of the Order but is intended to indicate its general purport.)*

This Order further amends the Kingston upon Thames (Charged-For Parking Places) (No. 2) Consolidation Order 2018, so as to introduce a disabled persons' parking place at each of the following locations;

- Albany Park Road, Kingston – outside No. 42a (in place of an existing 'shared use' parking space);
- Chestnut Grove, New Malden – outside No. 112;
- Coutts Avenue, Chessington – outside No. 36;
- Dagmar Road, Kingston – outside No. 27 (in place of an existing 'permit holders only' parking space);
- Dickerage Road, New Malden – at the side of No. 40 Coombe Lane West;
- Hartfield Road, Chessington – outside Nos. 74-76;
- Idmiston Square, Worcester Park – outside Nos. 40-44; and
- Surbiton Hill Park, Surbiton – outside No. 203.

**Schedule (see Article 3)**

<b>Map tile attached to the Order of 2018 1</b>	<b>Map tile attached to this Order 2</b>
Map Tile Ref: AD16, Version 1	Map Tile Ref: AD16, Version 2
Map Tile Ref: AD17, Version 3	Map Tile Ref: AD17, Version 4
Map Tile Ref: AG21, Version 0	Map Tile Ref: AG21, Version 1
Map Tile Ref: AL23, Version 3	Map Tile Ref: AL23, Version 4
Map Tile Ref: AR19, Version 1	Map Tile Ref: AR19, Version 2
Map Tile Ref: BA28, Version 1	Map Tile Ref: BA28, Version 2
Map Tile Ref: BN14, Version 1	Map Tile Ref: BN14, Version 2
Map Tile Ref: BO12, Version 1	Map Tile Ref: BO12, Version 2
Map Tile Ref: BP12, Version 0	Map Tile Ref: BP12, Version 1
Map Tile Ref: Z13, Version 2	Map Tile Ref: Z13, Version 3

**2021 No. 35**

**THE KINGSTON UPON THAMES (FREE PARKING PLACES,  
LOADING PLACES AND WAITING, LOADING AND STOPPING RESTRICTIONS)  
(AMENDMENT NO. 48) ORDER 2021**

**Made :- 9<sup>th</sup> August 2021**

**Coming into force :- 16<sup>th</sup> August 2021**

The Council of the Royal Borough of Kingston upon Thames, after consulting the Commissioner of Police of the Metropolis, in exercise of the powers conferred by sections 6 and 124 of and Part IV of Schedule 9 to the Road Traffic Regulation Act 1984**(a)** as amended by section 8 of and Part I of Schedule 5 to the Local Government Act 1985**(b)**, and of all other powers thereunto enabling, hereby make the following Order: -

1. This Order shall come into force on 16<sup>th</sup> August 2021 and may be cited as the Kingston upon Thames (Free Parking Places, Loading Places and Waiting, Loading and Stopping Restrictions) (Amendment No. 48) Order 2021.
2. In this Order:-
  - (1) “the Order of 2018” means the Kingston upon Thames (Free Parking Places, Loading Places and Waiting, Loading and Stopping Restrictions) (No. 2) Consolidation Order 2018**(c)**;
  - (2) the expression “enactment” means any enactment, whether public general or local, and includes any order, byelaw, rule, regulation, scheme or other instrument having effect by virtue of an enactment; and
  - (3) any reference in this Order to any enactment shall be construed as a reference to that enactment as amended, applied, consolidated, re-enacted by or as having effect by virtue of any subsequent enactment.
3.
  - (1) Without prejudice to the validity of anything done or to any liability incurred in respect of any act or omission before the coming into operation of this Order, the Order of 2018 shall have effect as though for the map tile attached to that Order and specified in column 1 of the Schedule to this Order, there were substituted the map tile attached to this Order and specified in relation thereto in column 2 of the Schedule to this Order.
  - (2) The substitution of any map tile referred to in Article 3.1 of this Order will have the effect of revoking any provision provided or designated by a previous version of that map tile and not incorporated into the latest version.

Dated this ninth day of August 2021.

**Group Manager – Highways and Transport  
Corporate and Communities**

(The officer appointed for this purpose)

**EXPLANATORY NOTE**

*(This Note is not part of the Order but is intended to indicate its general purport.)*

This Order further amends the Kingston upon Thames (Charged-For Parking Places) (No. 2) Consolidation Order 2018, so as to introduce a disabled persons' parking place at each of the following locations;

- Albany Park Road, Kingston – outside No. 42a (in place of an existing 'shared use' parking space);
- Chestnut Grove, New Malden – outside No. 112;
- Coutts Avenue, Chessington – outside No. 36;
- Dagmar Road, Kingston – outside No. 27 (in place of an existing 'permit holders only' parking space);
- Dickerage Road, New Malden – at the side of No. 40 Coombe Lane West;
- Hartfield Road, Chessington – outside Nos. 74-76;
- Idmiston Square, Worcester Park – outside Nos. 40-44; and
- Surbiton Hill Park, Surbiton – outside No. 203.

**Schedule (see Article 3)**

<b>Map tile attached to the Order of 2018 1</b>	<b>Map tile attached to this Order 2</b>
Map Tile Ref: AD16, Version 1	Map Tile Ref: AD16, Version 2
Map Tile Ref: AD17, Version 3	Map Tile Ref: AD17, Version 4
Map Tile Ref: AG21, Version 0	Map Tile Ref: AG21, Version 1
Map Tile Ref: AL23, Version 3	Map Tile Ref: AL23, Version 4
Map Tile Ref: AR19, Version 1	Map Tile Ref: AR19, Version 2
Map Tile Ref: BA28, Version 1	Map Tile Ref: BA28, Version 2
Map Tile Ref: BN14, Version 1	Map Tile Ref: BN14, Version 2
Map Tile Ref: BO12, Version 1	Map Tile Ref: BO12, Version 2
Map Tile Ref: BP12, Version 0	Map Tile Ref: BP12, Version 1
Map Tile Ref: Z13, Version 2	Map Tile Ref: Z13, Version 3

**ROYAL BOROUGH OF KINGSTON UPON THAMES**

**DISABLED PERSONS' PARKING PLACES - VARIOUS LOCATIONS (REF.  
KINGMAP0044)**

THE KINGSTON UPON THAMES (FREE PARKING PLACES, LOADING PLACES AND  
WAITING, LOADING AND STOPPING RESTRICTIONS)  
(AMENDMENT NO. 48) ORDER 2021

THE KINGSTON UPON THAMES (CHARGED-FOR PARKING PLACES)  
(AMENDMENT NO. 48) ORDER 2021

<b>Road Name</b>	<b>Tile Ref.</b>
Albany Park Road, Kingston	Z13
Chestnut Grove, New Malden	AL23
Coutts Avenue, Chessington	BN14
Dagmar Road, Kingston	AD16, AD17
Dickerage Road, New Malden	AG21
Hartfield Road, Chessington	BO12, BP12
Idmiston Square, Worcester Park	BA28
Surbiton Hill Park, Surbiton	AR19



Map Legend

Order Items					
	Doctors Bay		No Loading		Permit Holders Only Mon-Sat 8:30am-6:30pm and Sun 11am-5pm Zone B
	Ambulance Bay		No Loading Mon-Sat 7am-10am and 4pm-7pm		Permit Holders Only Mon-Sat 8am-6:30pm Zone S
	Bus Parking Place		No Loading 7am-midnight		Permit Holders Only Mon-Fri 10am-3pm Zone N
	Car Club Bay Only		No Loading 7am-7pm		Permit Holders Only Mon-Sat 8:30am-6:30pm Zone N
	Disabled Badge Holders Only		No Loading Mon-Sat 8:30am-6:30pm		Permit Holders Only Mon-Fri 8am-6:30pm Zone S
	Limited Waiting Bay		No Loading Mon-Fri 8am-9:30am and 4:30pm-6:30pm		Permit Holders Only Mon-Fri 10am-3:30pm Zone B
	No Waiting		No Loading Mon-Sat 8am-6:30pm		Shared Use Bays
	No Waiting Mon-Sat 8:30am-6:30pm		No Loading At Any Time		Permit Holders B or Pay & Display Mon-Sat 8:30am-6:30pm max stay 4 hours, no return within 2 hours
	No Waiting Mon-Fri 8:30am-6:30pm		Loading Bay		Permit Holders C or Pay & Display Mon-Sat 11am-2pm max stay 2 hours, no return within 2 hours
	No Waiting Mon-Sat 8am-6:30pm		Electric Vehicle Recharging Point		Permit Parking Areas
	No Waiting 7am-7pm		Motorcycle Parking Only		Pedestrian Zone No Waiting At Any Time
	No Waiting Mon-Sat 8:30am-10:30pm and Sun 11am-10:30pm		Parking Bay		Pedestrian and Cycle Zone
	No Waiting Mon-Fri 10am-3pm		Payment Parking		Experimental Orders (see label)
	No Waiting Mon-Sat 8:30am-6:30pm and Sun 11am-5pm		Permit Parking Bay	Inventory Items	
	No Waiting Mon-Sat 7am-7pm		Permit Holders Only Mon-Fri 8:30am-6:30pm Zone v		No Stopping Mon-Fri 8am-4:30pm 01 Jan-31 Jul and 8am-4:30pm 01 Sept - 31 Dec on School Entrance Markings
	No Waiting Mon-Fri 10am-4pm		Permit Holders Only Mon-Fri 8:30am-6:30pm Zone G		No Stopping on School Entrance Markings
	No Waiting Mon-Fri 8am-6:30pm		Permit Holders Only Mon-Sat 8am-6:30pm Zone T		Crossing
	No Waiting Mon-Fri 8am-9:30am and 4:30pm-6:30pm		Permit Holders Only Mon-Fri 10am-4pm Zone R		Zebra Crossing
	No Waiting Mon-Fri 10am-3:30pm		Permit Holders Only Mon-Sat 8:30am-6:30pm Zone G1		2 Wheel Footway Parking
	No Waiting Mon-Sat 11am-2pm				Bus Stop/Stand
	No Waiting At Any Time				Box Junction
					Cycle Stand



ORDER TITLES:

The Royal Borough of Kingston upon Thames (Charged-for Parking Places) Consolidation Order 2018

The Royal Borough of Kingston upon Thames (Free Parking Places, Loading Places and Waiting, Loading and Stopping Restrictions) Consolidation Order 2018

Certain restrictions have been individually labelled on map schedules

Updated version comes into effect on 26th July 2021



**The Kingston upon Thames (Free Parking Places,  
Loading Places and Waiting, Loading and Stopping Restrictions)  
(No. 2) Consolidation Order 2018**  
**The Kingston upon Thames (Charged-For Parking Places)  
(No. 2) Consolidation Order 2018**  
**STATUS:** CONFIRMED

	AC16	
AD15		AD17
	AE16	



This map is reproduced from Ordnance Survey material with the permission of Ordnance Survey on behalf of the Controller of Her Majesty's Stationery Office © Crown Copyright. Unauthorised reproduction infringes Crown copyright and may lead to prosecution or civil proceedings.  
Royal Borough of Kingston Upon Thames  
Licence No: 0100019285 2021

**EFFECTIVE DATE:**

16/08/2021

**SCALE:**

1 : 625 at A3

**REVISION:**

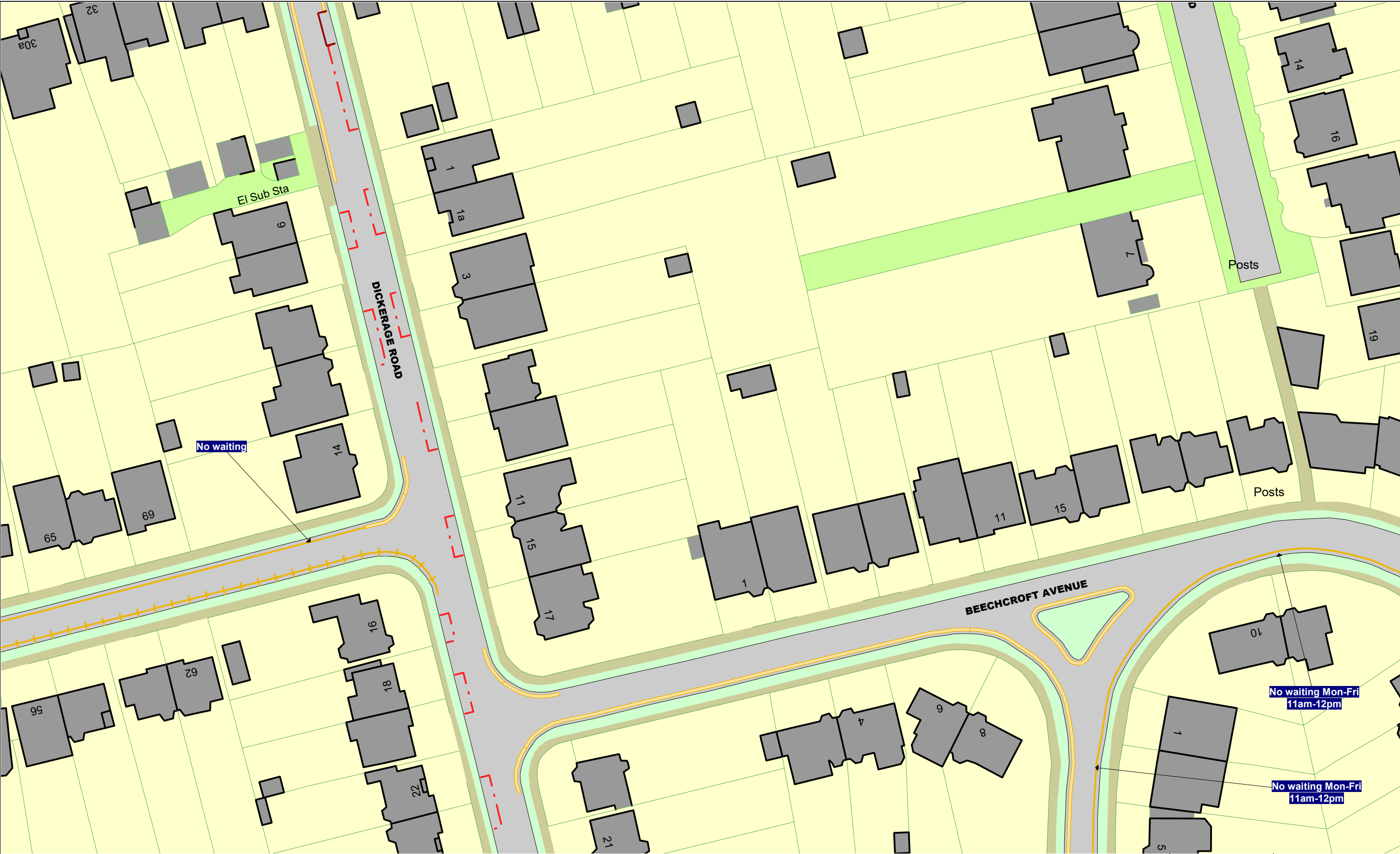
2

**SHEET:**

Tile Ref: AD16







**The Kingston upon Thames (Free Parking Places,  
Loading Places and Waiting, Loading and Stopping Restrictions)  
(No. 2) Consolidation Order 2018**  
**The Kingston upon Thames (Charged-For Parking Places)  
(No. 2) Consolidation Order 2018**  
**STATUS:** CONFIRMED

	AF21	
AG20		AG22
	AH21	



This map is reproduced from Ordnance Survey material  
with the permission of Ordnance Survey on behalf of  
the Controller of Her Majesty's Stationery Office ©  
Crown Copyright. Unauthorised reproduction infringes  
Crown copyright and may lead to prosecution or civil  
proceedings.  
Royal Borough of Kingston Upon Thames  
Licence No: 0100019285 2021

**EFFECTIVE DATE:**

16/08/2021

**SCALE:**

1 : 625 at A3

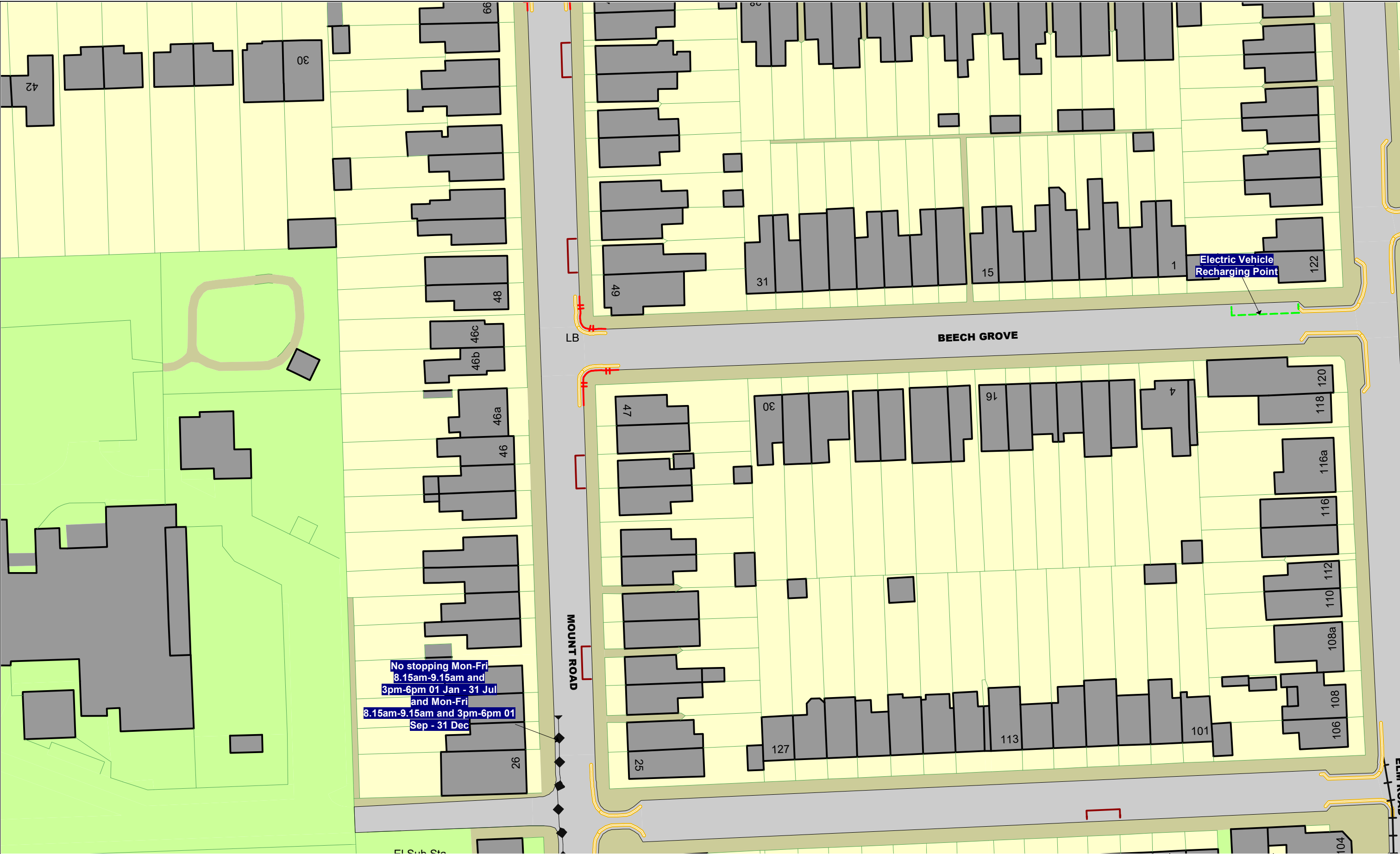
**REVISION:**

1

**SHEET:**

Tile Ref: AG21





**The Kingston upon Thames (Free Parking Places, Loading Places and Waiting, Loading and Stopping Restrictions) (No. 2) Consolidation Order 2018**  
**The Kingston upon Thames (Charged-For Parking Places) (No. 2) Consolidation Order 2018**  
**STATUS:** CONFIRMED

	AK23	
AL22		AL24
	AM23	



This map is reproduced from Ordnance Survey material with the permission of Ordnance Survey on behalf of the Controller of Her Majesty's Stationery Office © Crown Copyright. Unauthorised reproduction infringes Crown copyright and may lead to prosecution or civil proceedings.  
Royal Borough of Kingston Upon Thames  
Licence No: 0100019285 2021

**EFFECTIVE DATE:**

16/08/2021

**SCALE:**

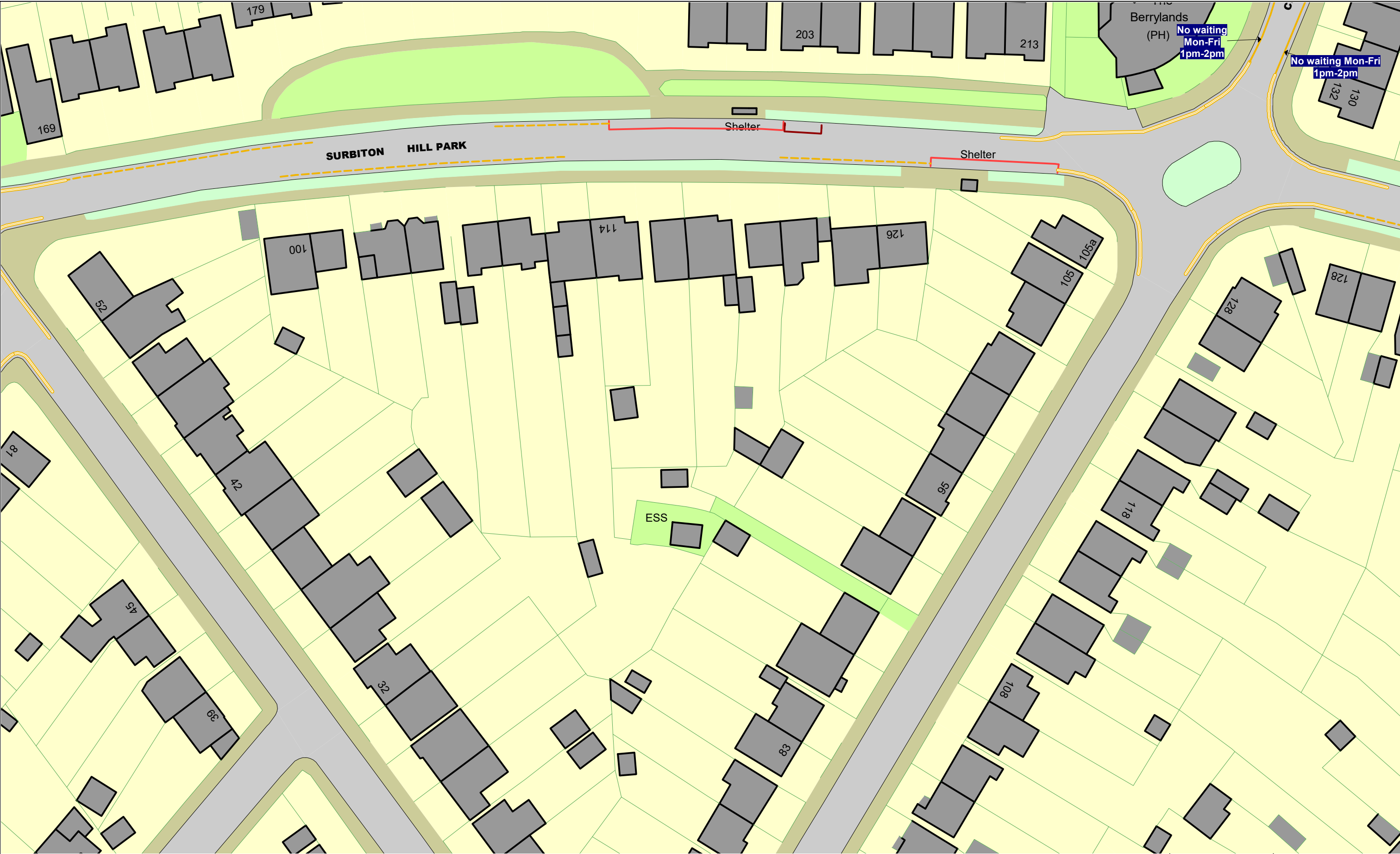
1 : 625 at A3

**REVISION:**

4

**SHEET:**

Tile Ref: AL23



**The Kingston upon Thames (Free Parking Places,  
Loading Places and Waiting, Loading and Stopping Restrictions)  
(No. 2) Consolidation Order 2018**  
**The Kingston upon Thames (Charged-For Parking Places)  
(No. 2) Consolidation Order 2018**  
**STATUS:** CONFIRMED

	AQ19	
AR18		AR20
	AS19	



This map is reproduced from Ordnance Survey material with the permission of Ordnance Survey on behalf of the Controller of Her Majesty's Stationery Office © Crown Copyright. Unauthorised reproduction infringes Crown copyright and may lead to prosecution or civil proceedings.  
Royal Borough of Kingston Upon Thames  
Licence No: 0100019285 2021

**EFFECTIVE DATE:**

16/08/2021

**SCALE:**

1 : 625 at A3

**REVISION:**

2

**SHEET:**

Tile Ref: AR19





**The Kingston upon Thames (Free Parking Places,  
Loading Places and Waiting, Loading and Stopping Restrictions)  
(No. 2) Consolidation Order 2018**  
**The Kingston upon Thames (Charged-For Parking Places)  
(No. 2) Consolidation Order 2018**  
**STATUS:** CONFIRMED

	AZ28	
BA27		BA29
	BB28	



This map is reproduced from Ordnance Survey material with the permission of Ordnance Survey on behalf of the Controller of Her Majesty's Stationery Office © Crown Copyright. Unauthorised reproduction infringes Crown copyright and may lead to prosecution or civil proceedings.  
Royal Borough of Kingston Upon Thames  
Licence No: 0100019285 2021

**EFFECTIVE DATE:**

16/08/2021

**SCALE:**

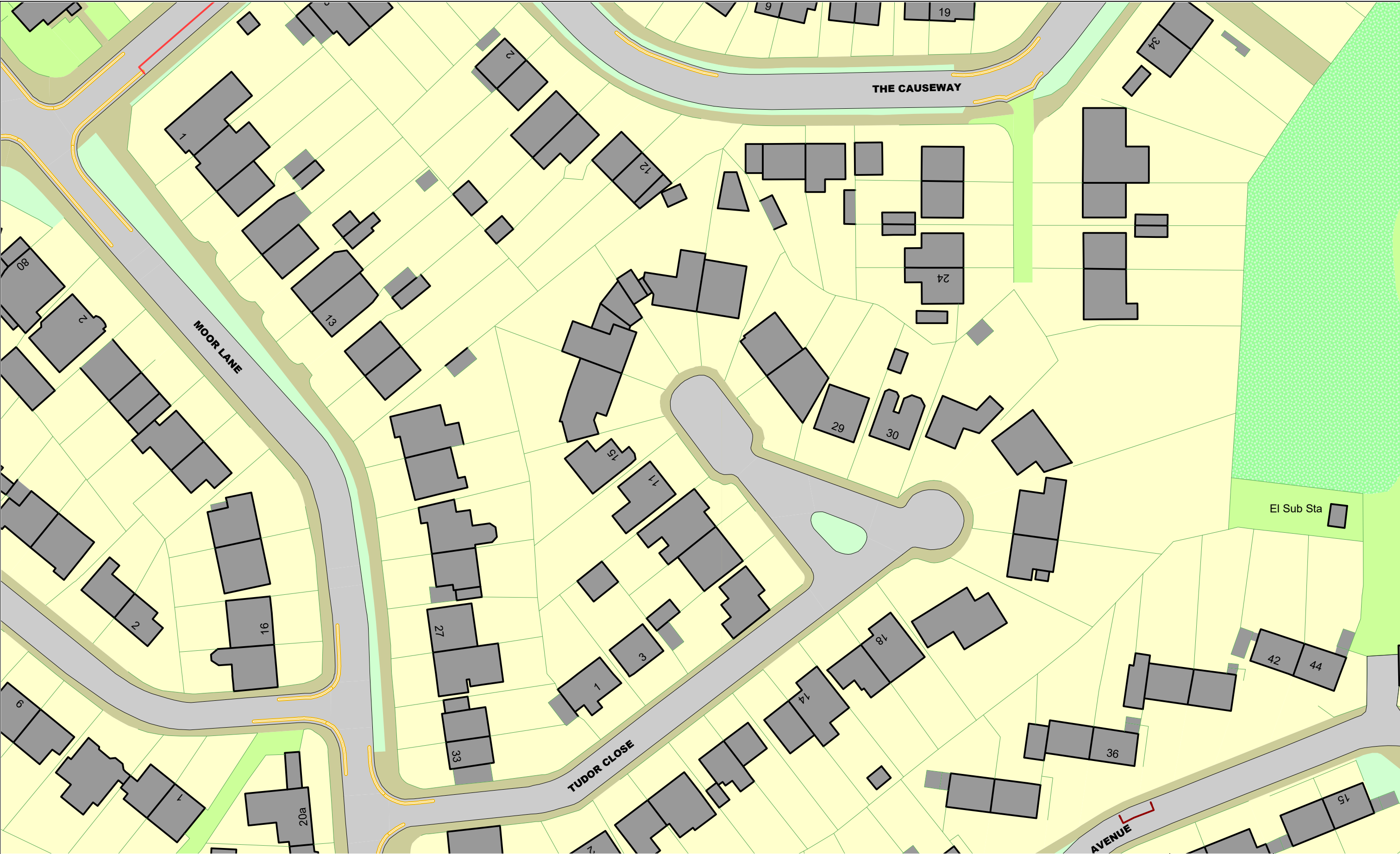
1 : 625 at A3

**REVISION:**

2

**SHEET:**

Tile Ref: BA28



**The Kingston upon Thames (Free Parking Places,  
Loading Places and Waiting, Loading and Stopping Restrictions)  
(No. 2) Consolidation Order 2018**  
**The Kingston upon Thames (Charged-For Parking Places)  
(No. 2) Consolidation Order 2018**  
**STATUS:** CONFIRMED

	BM14	
BN13		BN15
	BO14	



This map is reproduced from Ordnance Survey material  
with the permission of Ordnance Survey on behalf of  
the Controller of Her Majesty's Stationery Office ©  
Crown Copyright. Unauthorised reproduction infringes  
Crown copyright and may lead to prosecution or civil  
proceedings.  
Royal Borough of Kingston Upon Thames  
Licence No: 0100019285 2021

**EFFECTIVE DATE:**

16/08/2021

**SCALE:**

1 : 625 at A3

**REVISION:**

2

**SHEET:**

Tile Ref: BN14





**The Kingston upon Thames (Free Parking Places,  
Loading Places and Waiting, Loading and Stopping Restrictions)  
(No. 2) Consolidation Order 2018**  
**The Kingston upon Thames (Charged-For Parking Places)  
(No. 2) Consolidation Order 2018**  
**STATUS:** CONFIRMED

	BN12	
BO11		BO13
	BP12	



This map is reproduced from Ordnance Survey material with the permission of Ordnance Survey on behalf of the Controller of Her Majesty's Stationery Office © Crown Copyright. Unauthorised reproduction infringes Crown copyright and may lead to prosecution or civil proceedings.  
Royal Borough of Kingston Upon Thames  
Licence No: 0100019285 2021

**EFFECTIVE DATE:**

16/08/2021

**SCALE:**

1 : 625 at A3

**REVISION:**

2

**SHEET:**

Tile Ref: BO12



**The Kingston upon Thames (Free Parking Places,  
Loading Places and Waiting, Loading and Stopping Restrictions)  
(No. 2) Consolidation Order 2018**  
**The Kingston upon Thames (Charged-For Parking Places)  
(No. 2) Consolidation Order 2018**  
**STATUS:** CONFIRMED

	BO12	
BP11		BP13
	BQ12	



This map is reproduced from Ordnance Survey material with the permission of Ordnance Survey on behalf of the Controller of Her Majesty's Stationery Office © Crown Copyright. Unauthorised reproduction infringes Crown copyright and may lead to prosecution or civil proceedings.  
Royal Borough of Kingston Upon Thames  
Licence No: 0100019285 2021

**EFFECTIVE DATE:**

16/08/2021

**SCALE:**

1 : 625 at A3

**REVISION:**

1

**SHEET:**

Tile Ref: BP12





**The Kingston upon Thames (Free Parking Places, Loading Places and Waiting, Loading and Stopping Restrictions) (No. 2) Consolidation Order 2018**  
**The Kingston upon Thames (Charged-For Parking Places) (No. 2) Consolidation Order 2018**  
**STATUS:** CONFIRMED

	Y13	
Z12		Z14
	AA13	



This map is reproduced from Ordnance Survey material with the permission of Ordnance Survey on behalf of the Controller of Her Majesty's Stationery Office © Crown Copyright. Unauthorised reproduction infringes Crown copyright and may lead to prosecution or civil proceedings.  
Royal Borough of Kingston Upon Thames  
Licence No: 0100019285 2021

**EFFECTIVE DATE:**

16/08/2021

**SCALE:**

1 : 625 at A3

**REVISION:**

3

**SHEET:**

Tile Ref: Z13