

ROYAL BOROUGH OF KINGSTON UPON THAMES

**DISABLED PERSONS' PARKING PLACES AND MINOR PARKING AMENDMENTS -
VARIOUS LOCATIONS (REF. KINGMAP0034)**

THE KINGSTON UPON THAMES (FREE PARKING PLACES, LOADING PLACES AND
WAITING, LOADING AND STOPPING RESTRICTIONS)
(AMENDMENT NO. 46) ORDER 2021

THE KINGSTON UPON THAMES (CHARGED-FOR PARKING PLACES)
(AMENDMENT NO. 46) ORDER 2021

DOCUMENTS FOR INSPECTION

1. A copy of the notice to appear in the Surrey Comet and the London Gazette on 22nd July 2021
2. The Council's statement of reasons for making the Orders
3. The made Orders
4. Plans to indicate the locations and effect of the Orders

Available for inspection until 30th August 2021

ROYAL BOROUGH OF KINGSTON UPON THAMES

DISABLED PERSONS' PARKING PLACES AND MINOR PARKING AMENDMENTS - VARIOUS LOCATIONS (REF. KINGMAP0034)

The Kingston upon Thames (Free Parking Places, Loading Places and Waiting, Loading and Stopping Restrictions) (Amendment No. 46) Order 2021; and The Kingston upon Thames (Charged-For Parking Places) (Amendment No. 46) Order 2021.

1. NOTICE IS HEREBY GIVEN that the Council of the Royal Borough of Kingston upon Thames on 19th July 2021 made the above-mentioned Orders under sections 6, 45, 46, 49 and 124 of and Part IV of Schedule 9 to the Road Traffic Regulation Act 1984, as amended.
2. The general effect of the Orders, which will come into force on 26th July 2021, will be;
 - (a) to introduce disabled persons' parking places at the following locations;
 - Berrylands, Surbiton – opposite No. 17;
 - Clayton Road, Chessington – outside No. 41 (fully on the footway);
 - Douglas Road, Surbiton – outside No. 167;
 - Hereford Way, Chessington – outside Charles Lesser House;
 - Kingston Road, Kingston – outside No. 413 (fully on the footway);
 - Maple Road, Surbiton – outside Nos. 1-8, Brine Court (in place of an existing 'shared use' parking space);
 - Meldone Close, Surbiton – opposite Nos. 1-2;
 - Spinney Close, New Malden – outside No. 5; and
 - Staunton Road, Kingston – outside No. 11 (in place of an existing 'permit holders only' parking space)(Vehicles displaying a valid disabled persons' badge may wait in the above parking places without charge or time limit).
 - (b) to remove existing disabled persons' parking places in; California Road, New Malden (outside No. 14); and Vale Crescent, SW15 (outside No. 17);
 - (c) in Oak Hill Road, Surbiton (opposite Leighton House); to shorten an existing 'shared use' parking place; introduce a double yellow line "at any time" waiting restriction (in front of a new vehicle crossover); introduce an additional 'shared use' parking place (in place of an existing waiting restriction); and remove an existing "at any time" loading restriction; and
 - (d) to modify the traffic order definitions of certain other parking places and waiting restrictions so they better reflect what is currently on the ground (there would be no change to the way restrictions and parking places currently operate).

Please note:- the proposed introduction of double yellow line "at any time" waiting restrictions in and around Hunting Gate Drive, Chessington has been abandoned; and the proposed removal of a parking place outside No. 89 Gloucester Road, Kingston has been abandoned.
3. Due to the current Coronavirus pandemic, the made Orders and plans cannot currently be inspected at Guildhall 2 until the building is open again for normal business. However, the following alternative arrangements have been made;
 - a) the made Orders and plans can be inspected online at www.kingston.gov.uk/unmade-traffic-management-orders;
 - b) the made Orders and plans can be inspected at Council libraries which have re-opened on a temporarily limited basis; and

- c) copies of the made Orders and plans can also be obtained by calling 020 8547 5000 (between 9 a.m. and 5 p.m. on Mondays to Fridays) or by emailing TMO@kingston.gov.uk (please quote ref. KingMap0034).

The made documents will be available until 30th August 2021.

4. Any person desiring to question the validity of the Orders or of any provision contained therein on the grounds that it is not within the relevant powers of the Road Traffic Regulation Act 1984 or that any of the relevant requirements thereof or any relevant regulations made thereunder have not been complied with in relation to the Orders may make application for the purpose to the High Court by 30th August 2021.

Dated 22nd July 2021.

MERVYN BARTLETT

Group Manager – Highways and Transport

ROYAL BOROUGH OF KINGSTON UPON THAMES

DISABLED PERSONS' PARKING PLACES AND MINOR PARKING AMENDMENTS - VARIOUS LOCATIONS (REF. KINGMAP0034)

THE KINGSTON UPON THAMES (FREE PARKING PLACES, LOADING PLACES AND
WAITING, LOADING AND STOPPING RESTRICTIONS)
(AMENDMENT NO. 46) ORDER 2021

THE KINGSTON UPON THAMES (CHARGED-FOR PARKING PLACES)
(AMENDMENT NO. 46) ORDER 2021

STATEMENT OF REASONS

In Berrylands, Surbiton, the introduction of a disabled persons' parking place is intended to provide on-street parking facilities for mobility-impaired people who visit the Surbiton Racket & Fitness Club.

The introduction of disabled persons' parking places is intended to provide on-street parking facilities for mobility-impaired residents to enable them to park close to their homes.

Existing disabled persons' parking places are now redundant and would be removed.

In Oak Hill Road, Surbiton, parking places, waiting restrictions and loading restrictions are altered/removed due to the re-location of a vehicle crossing to allow access to an off-street parking area.

2021 No. 28

**THE KINGSTON UPON THAMES (CHARGED-FOR PARKING PLACES)
(AMENDMENT NO. 46) ORDER 2021**

Made :- 19th July 2021

Coming into force :- 26th July 2021

The Council of the Royal Borough of Kingston upon Thames, after consulting the Commissioner of Police of the Metropolis, in exercise of the powers conferred by sections 45, 46, 49 and 124 of and Part IV of Schedule 9 to the Road Traffic Regulation Act 1984 **(a)** as amended by section 8 of and Part I of Schedule 5 to the Local Government Act 1985 **(b)**, and of all other powers thereunto enabling, hereby make the following Order: -

1. This Order shall come into force on 26th July 2021 and may be cited as the Kingston upon Thames (Charged-For Parking Places) (Amendment No. 46) Order 2021.
2. In this Order:-
 - (1) “the Order of 2018” means the Kingston upon Thames (Charged-For Parking Places) (No. 2) Consolidation Order 2018 **(c)**;
 - (2) the expression “enactment” means any enactment, whether public general or local, and includes any order, byelaw, rule, regulation, scheme or other instrument having effect by virtue of an enactment; and
 - (3) any reference in this Order to any enactment shall be construed as a reference to that enactment as amended, applied, consolidated, re-enacted by or as having effect by virtue of any subsequent enactment.
3.
 - (1) Without prejudice to the validity of anything done or to any liability incurred in respect of any act or omission before the coming into operation of this Order, the Order of 2018 shall have effect as though for the map tile attached to that Order and specified in column 1 of the Schedule to this Order, there were substituted the map tile attached to this Order and specified in relation thereto in column 2 of the Schedule to this Order.
 - (2) The substitution of any map tile referred to in Article 3.1 of this Order will have the effect of revoking any provision provided or designated by a previous version of that map tile and not incorporated into the latest version.

Dated this nineteenth day of July 2021.

**Group Manager – Highways and Transport
Corporate and Communities**

(The officer appointed for this purpose)

EXPLANATORY NOTE

(This Note is not part of the Order but is intended to indicate its general purport.)

This Order further amends the Kingston upon Thames (Charged-For Parking Places) (No. 2) Consolidation Order 2018, so as;

- to introduce disabled persons' parking places at the following locations;
 - Berrylands, Surbiton – opposite No. 17;
 - Clayton Road, Chessington – outside No. 41;
 - Douglas Road, Surbiton – outside No. 167;
 - Hereford Way, Chessington – outside Charles Lesser House;
 - Kingston Road, Kingston – outside No. 413;
 - Maple Road, Surbiton – outside Nos. 1-8, Brine Court;
 - Meldone Close, Surbiton – opposite Nos. 1-2;
 - Spinney Close, New Malden – outside No. 5; and
 - Staunton Road, Kingston – outside No. 11
- to remove existing disabled persons' parking places in; California Road, New Malden (outside No. 14); and Vale Crescent, SW15 (outside No. 17);
- in Oak Hill Road, Surbiton (opposite Leighton House); to shorten an existing 'shared use' parking place; introduce a double yellow line "at any time" waiting restriction (in front of a new vehicle crossover); introduce a 'shared use' parking place (in place of an existing waiting restriction); & remove an "at any time" loading restriction;
- to modify the traffic order definitions of certain other parking places and waiting restrictions so they better reflect what is currently on the ground (there would be no change to the way restrictions and parking places currently operate).

Schedule (see Article 3)

Map tile attached to the Order of 2018 1	Map tile attached to this Order 2
Map Tile Ref: AB15, Version 0	Map Tile Ref: AB15, Version 1
Map Tile Ref: AH12, Version 2	Map Tile Ref: AH12, Version 3
Map Tile Ref: AI12, Version 3	Map Tile Ref: AI12, Version 4
Map Tile Ref: AI19, Version 2	Map Tile Ref: AI19, Version 3
Map Tile Ref: AJ12, Version 3	Map Tile Ref: AJ12, Version 4
Map Tile Ref: AJ13, Version 2	Map Tile Ref: AJ13, Version 3
Map Tile Ref: AK12, Version 1	Map Tile Ref: AK12, Version 2
Map Tile Ref: AK13, Version 0	Map Tile Ref: AK13, Version 1
Map Tile Ref: AK19, Version 0	Map Tile Ref: AK19, Version 1
Map Tile Ref: AL19, Version 1	Map Tile Ref: AL19, Version 2
Map Tile Ref: AL21, Version 1	Map Tile Ref: AL21, Version 2
Map Tile Ref: AM21, Version 0	Map Tile Ref: AM21, Version 1
Map Tile Ref: AN21, Version 1	Map Tile Ref: AN21, Version 2
Map Tile Ref: AR24, Version 0	Map Tile Ref: AR24, Version 1
Map Tile Ref: AR25, Version 0	Map Tile Ref: AR25, Version 1
Map Tile Ref: AS12, Version 1	Map Tile Ref: AS12, Version 2
Map Tile Ref: AU17, Version 0	Map Tile Ref: AU17, Version 1
Map Tile Ref: AV14, Version 1	Map Tile Ref: AV14, Version 2
Map Tile Ref: AW14, Version 2	Map Tile Ref: AW14, Version 3
Map Tile Ref: AW20, Version 1	Map Tile Ref: AW20, Version 2
Map Tile Ref: AX14, Version 1	Map Tile Ref: AX14, Version 2
Map Tile Ref: AX19, Version 2	Map Tile Ref: AX19, Version 3
Map Tile Ref: AX20, Version 1	Map Tile Ref: AX20, Version 2
Map Tile Ref: BC16, Version 2	Map Tile Ref: BC16, Version 3
Map Tile Ref: BC17, Version 3	Map Tile Ref: BC17, Version 4
Map Tile Ref: BC19, Version 1	Map Tile Ref: BC19, Version 2
Map Tile Ref: BD12, Version 0	Map Tile Ref: BD12, Version 1
Map Tile Ref: BD13, Version 0	Map Tile Ref: BD13, Version 1
Map Tile Ref: BD16, Version 1	Map Tile Ref: BD16, Version 2
Map Tile Ref: BD19, Version 0	Map Tile Ref: BD19, Version 1
Map Tile Ref: BE12, Version 1	Map Tile Ref: BE12, Version 2
Map Tile Ref: BE16, Version 1	Map Tile Ref: BE16, Version 2
Map Tile Ref: BL13, Version 0	Map Tile Ref: BL13, Version 1
Map Tile Ref: BM16, Version 1	Map Tile Ref: BM16, Version 2
Map Tile Ref: BM17, Version 2	Map Tile Ref: BM17, Version 3
Map Tile Ref: BM18, Version 2	Map Tile Ref: BM18, Version 3
Map Tile Ref: BN12, Version 1	Map Tile Ref: BN12, Version 2
Map Tile Ref: BN13, Version 1	Map Tile Ref: BN13, Version 2
Map Tile Ref: BO11, Version 1	Map Tile Ref: BO11, Version 2
Map Tile Ref: BQ10, Version 1	Map Tile Ref: BQ10, Version 2
Map Tile Ref: BQ12, Version 0	Map Tile Ref: BQ12, Version 1
Map Tile Ref: BT15, Version 1	Map Tile Ref: BT15, Version 2
Map Tile Ref: BU15, Version 1	Map Tile Ref: BU15, Version 2
Map Tile Ref: BV14, Version 1	Map Tile Ref: BV14, Version 2
Map Tile Ref: BW13, Version 2	Map Tile Ref: BW13, Version 3
Map Tile Ref: P26, Version 3	Map Tile Ref: P26, Version 4
Map Tile Ref: U25, Version 0	Map Tile Ref: U25, Version 1

2021 No. 29

**THE KINGSTON UPON THAMES (FREE PARKING PLACES,
LOADING PLACES AND WAITING, LOADING AND STOPPING RESTRICTIONS)
(AMENDMENT NO. 46) ORDER 2021**

Made :- 19th July 2021

Coming into force :- 26th July 2021

The Council of the Royal Borough of Kingston upon Thames, after consulting the Commissioner of Police of the Metropolis, in exercise of the powers conferred by sections 6 and 124 of and Part IV of Schedule 9 to the Road Traffic Regulation Act 1984**(a)** as amended by section 8 of and Part I of Schedule 5 to the Local Government Act 1985**(b)**, and of all other powers thereunto enabling, hereby make the following Order: -

1. This Order shall come into force on 26th July 2021 and may be cited as the Kingston upon Thames (Free Parking Places, Loading Places and Waiting, Loading and Stopping Restrictions) (Amendment No. 46) Order 2021.
2. In this Order:-
 - (1) “the Order of 2018” means the Kingston upon Thames (Free Parking Places, Loading Places and Waiting, Loading and Stopping Restrictions) (No. 2) Consolidation Order 2018**(c)**;
 - (2) the expression “enactment” means any enactment, whether public general or local, and includes any order, byelaw, rule, regulation, scheme or other instrument having effect by virtue of an enactment; and
 - (3) any reference in this Order to any enactment shall be construed as a reference to that enactment as amended, applied, consolidated, re-enacted by or as having effect by virtue of any subsequent enactment.
3. (1) Without prejudice to the validity of anything done or to any liability incurred in respect of any act or omission before the coming into operation of this Order, the Order of 2018 shall have effect as though for the map tile attached to that Order and specified in column 1 of the Schedule to this Order, there were substituted the map tile attached to this Order and specified in relation thereto in column 2 of the Schedule to this Order.

(2) The substitution of any map tile referred to in Article 3.1 of this Order will have the effect of revoking any provision provided or designated by a previous version of that map tile and not incorporated into the latest version.

Dated this nineteenth day of July 2021.

**Group Manager – Highways and Transport
Corporate and Communities**

(The officer appointed for this purpose)

EXPLANATORY NOTE

(This Note is not part of the Order but is intended to indicate its general purport.)

This Order further amends the Kingston upon Thames (Charged-For Parking Places) (No. 2) Consolidation Order 2018, so as;

- to introduce disabled persons' parking places at the following locations;
 - Berrylands, Surbiton – opposite No. 17;
 - Clayton Road, Chessington – outside No. 41;
 - Douglas Road, Surbiton – outside No. 167;
 - Hereford Way, Chessington – outside Charles Lesser House;
 - Kingston Road, Kingston – outside No. 413;
 - Maple Road, Surbiton – outside Nos. 1-8, Brine Court;
 - Meldone Close, Surbiton – opposite Nos. 1-2;
 - Spinney Close, New Malden – outside No. 5; and
 - Staunton Road, Kingston – outside No. 11
- to remove existing disabled persons' parking places in; California Road, New Malden (outside No. 14); and Vale Crescent, SW15 (outside No. 17);
- in Oak Hill Road, Surbiton (opposite Leighton House); to shorten an existing 'shared use' parking place; introduce a double yellow line "at any time" waiting restriction (in front of a new vehicle crossover); introduce a 'shared use' parking place (in place of an existing waiting restriction); & remove an "at any time" loading restriction;
- to modify the traffic order definitions of certain other parking places and waiting restrictions so they better reflect what is currently on the ground (there would be no change to the way restrictions and parking places currently operate).

Schedule (see Article 3)

Map tile attached to the Order of 2018 1	Map tile attached to this Order 2
Map Tile Ref: AB15, Version 0	Map Tile Ref: AB15, Version 1
Map Tile Ref: AH12, Version 2	Map Tile Ref: AH12, Version 3
Map Tile Ref: AI12, Version 3	Map Tile Ref: AI12, Version 4
Map Tile Ref: AI19, Version 2	Map Tile Ref: AI19, Version 3
Map Tile Ref: AJ12, Version 3	Map Tile Ref: AJ12, Version 4
Map Tile Ref: AJ13, Version 2	Map Tile Ref: AJ13, Version 3
Map Tile Ref: AK12, Version 1	Map Tile Ref: AK12, Version 2
Map Tile Ref: AK13, Version 0	Map Tile Ref: AK13, Version 1
Map Tile Ref: AK19, Version 0	Map Tile Ref: AK19, Version 1
Map Tile Ref: AL19, Version 1	Map Tile Ref: AL19, Version 2
Map Tile Ref: AL21, Version 1	Map Tile Ref: AL21, Version 2
Map Tile Ref: AM21, Version 0	Map Tile Ref: AM21, Version 1
Map Tile Ref: AN21, Version 1	Map Tile Ref: AN21, Version 2
Map Tile Ref: AR24, Version 0	Map Tile Ref: AR24, Version 1
Map Tile Ref: AR25, Version 0	Map Tile Ref: AR25, Version 1
Map Tile Ref: AS12, Version 1	Map Tile Ref: AS12, Version 2
Map Tile Ref: AU17, Version 0	Map Tile Ref: AU17, Version 1
Map Tile Ref: AV14, Version 1	Map Tile Ref: AV14, Version 2
Map Tile Ref: AW14, Version 2	Map Tile Ref: AW14, Version 3
Map Tile Ref: AW20, Version 1	Map Tile Ref: AW20, Version 2
Map Tile Ref: AX14, Version 1	Map Tile Ref: AX14, Version 2
Map Tile Ref: AX19, Version 2	Map Tile Ref: AX19, Version 3
Map Tile Ref: AX20, Version 1	Map Tile Ref: AX20, Version 2
Map Tile Ref: BC16, Version 2	Map Tile Ref: BC16, Version 3
Map Tile Ref: BC17, Version 3	Map Tile Ref: BC17, Version 4
Map Tile Ref: BC19, Version 1	Map Tile Ref: BC19, Version 2
Map Tile Ref: BD12, Version 0	Map Tile Ref: BD12, Version 1
Map Tile Ref: BD13, Version 0	Map Tile Ref: BD13, Version 1
Map Tile Ref: BD16, Version 1	Map Tile Ref: BD16, Version 2
Map Tile Ref: BD19, Version 0	Map Tile Ref: BD19, Version 1
Map Tile Ref: BE12, Version 1	Map Tile Ref: BE12, Version 2
Map Tile Ref: BE16, Version 1	Map Tile Ref: BE16, Version 2
Map Tile Ref: BL13, Version 0	Map Tile Ref: BL13, Version 1
Map Tile Ref: BM16, Version 1	Map Tile Ref: BM16, Version 2
Map Tile Ref: BM17, Version 2	Map Tile Ref: BM17, Version 3
Map Tile Ref: BM18, Version 2	Map Tile Ref: BM18, Version 3
Map Tile Ref: BN12, Version 1	Map Tile Ref: BN12, Version 2
Map Tile Ref: BN13, Version 1	Map Tile Ref: BN13, Version 2
Map Tile Ref: BO11, Version 1	Map Tile Ref: BO11, Version 2
Map Tile Ref: BQ10, Version 1	Map Tile Ref: BQ10, Version 2
Map Tile Ref: BQ12, Version 0	Map Tile Ref: BQ12, Version 1
Map Tile Ref: BT15, Version 1	Map Tile Ref: BT15, Version 2
Map Tile Ref: BU15, Version 1	Map Tile Ref: BU15, Version 2
Map Tile Ref: BV14, Version 1	Map Tile Ref: BV14, Version 2
Map Tile Ref: BW13, Version 2	Map Tile Ref: BW13, Version 3
Map Tile Ref: P26, Version 3	Map Tile Ref: P26, Version 4
Map Tile Ref: U25, Version 0	Map Tile Ref: U25, Version 1

ROYAL BOROUGH OF KINGSTON UPON THAMES

DISABLED PERSONS' PARKING PLACES AND MINOR PARKING AMENDMENTS - VARIOUS LOCATIONS (REF. KINGMAP0034)

THE KINGSTON UPON THAMES (FREE PARKING PLACES, LOADING PLACES AND
WAITING, LOADING AND STOPPING RESTRICTIONS)
(AMENDMENT NO. 46) ORDER 2021

THE KINGSTON UPON THAMES (CHARGED-FOR PARKING PLACES)
(AMENDMENT NO. 46) ORDER 2021

Road Name	Tile Ref.
Berrylands, Surbiton	AU17
Bowness Crescent, SW15	U25
California Road, New Malden	AN21
Chessington Parade, Chessington	BQ12
Church Lane, Chessington	BT15, BU15
Church Street, Kingston	AH12, AI12
Clarence Street, Kingston	AH12
Clayton Road, Chessington	BN12
Cox Lane, Chessington	BM16, BM17, BM18
Dickerage Lane, Kingston	AL21, AM21
Ditton Road, Surbiton	BD12, BD13, BE12
Douglas Road, Surbiton	BE16
Eden Street, Kingston	AJ12
Elm Road, Chessington	BN12, BN13
Ewell Road, Surbiton	BC19
Grand Avenue, Surbiton	AW20, AX20
Hawkhurst Gardens, Chessington	BL13
Hereford Way, Chessington	BO11
Hunting Gate Drive, Chessington	BW13
Kingston Road, Kingston	AK19
Lara Close, Chessington	BV14
Lynton Road, New Malden	AR24
Mansfield Road, Chessington	BQ10, BQ12
Maple Road, Surbiton	AS12
Meldone Close, Surbiton	AX19
Oakhill Road, Surbiton	AW14, AX14
Orchard Road, Chessington	BN13
Porchester Road, Kingston	AI19
School Lane, Surbiton	BC16, BC17, BD16
Spinney Close, New Malden	AR25
St James Road, Kingston	AJ12, AJ13, AK12, AK13
Staunton Road, Kingston	AB15
Tolworth Close, Surbiton	BC19
Union Street, Kingston	AI12
Vale Crescent, SW15	P26
Warren Drive North, Surbiton	BC19
Westbury Road, New Malden	AR24

Map Legend

Order Items					
	Doctors Bay		No Loading		Permit Holders Only Mon-Sat 8:30am-6:30pm and Sun 11am-5pm Zone B
	Ambulance Bay		No Loading Mon-Sat 7am-10am and 4pm-7pm		Permit Holders Only Mon-Sat 8am-6:30pm Zone S
	Bus Parking Place		No Loading 7am-midnight		Permit Holders Only Mon-Fri 10am-3pm Zone N
	Car Club Bay Only		No Loading 7am-7pm		Permit Holders Only Mon-Sat 8:30am-6:30pm Zone N
	Disabled Badge Holders Only		No Loading Mon-Sat 8:30am-6:30pm		Permit Holders Only Mon-Fri 8am-6:30pm Zone S
	Limited Waiting Bay		No Loading Mon-Fri 8am-9:30am and 4:30pm-6:30pm		Permit Holders Only Mon-Fri 10am-3:30pm Zone B
	No Waiting		No Loading Mon-Sat 8am-6:30pm		Shared Use Bays
	No Waiting Mon-Sat 8:30am-6:30pm		No Loading At Any Time		Permit Holders B or Pay & Display Mon-Sat 8:30am-6:30pm max stay 4 hours, no return within 2 hours
	No Waiting Mon-Fri 8:30am-6:30pm		Loading Bay		Permit Holders C or Pay & Display Mon-Sat 11am-2pm max stay 2 hours, no return within 2 hours
	No Waiting Mon-Sat 8am-6:30pm		Electric Vehicle Recharging Point		Permit Parking Areas
	No Waiting 7am-7pm		Motorcycle Parking Only		Pedestrian Zone No Waiting At Any Time
	No Waiting Mon-Sat 8:30am-10:30pm and Sun 11am-10:30pm		Parking Bay		Pedestrian and Cycle Zone
	No Waiting Mon-Fri 10am-3pm		Payment Parking		Experimental Orders (see label)
	No Waiting Mon-Sat 8:30am-6:30pm and Sun 11am-5pm		Permit Parking Bay	Inventory Items	
	No Waiting Mon-Sat 7am-7pm		Permit Holders Only Mon-Fri 8:30am-6:30pm Zone v		No Stopping Mon-Fri 8am-4:30pm 01 Jan-31 Jul and 8am-4:30pm 01 Sept - 31 Dec on School Entrance Markings
	No Waiting Mon-Fri 10am-4pm		Permit Holders Only Mon-Fri 8:30am-6:30pm Zone G		No Stopping on School Entrance Markings
	No Waiting Mon-Fri 8am-6:30pm		Permit Holders Only Mon-Sat 8am-6:30pm Zone T		Crossing
	No Waiting Mon-Fri 8am-9:30am and 4:30pm-6:30pm		Permit Holders Only Mon-Fri 10am-4pm Zone R		Zebra Crossing
	No Waiting Mon-Fri 10am-3:30pm		Permit Holders Only Mon-Sat 8:30am-6:30pm Zone G1		2 Wheel Footway Parking
	No Waiting Mon-Sat 11am-2pm				Bus Stop/Stand
	No Waiting At Any Time				Box Junction
					Cycle Stand



ORDER TITLES:

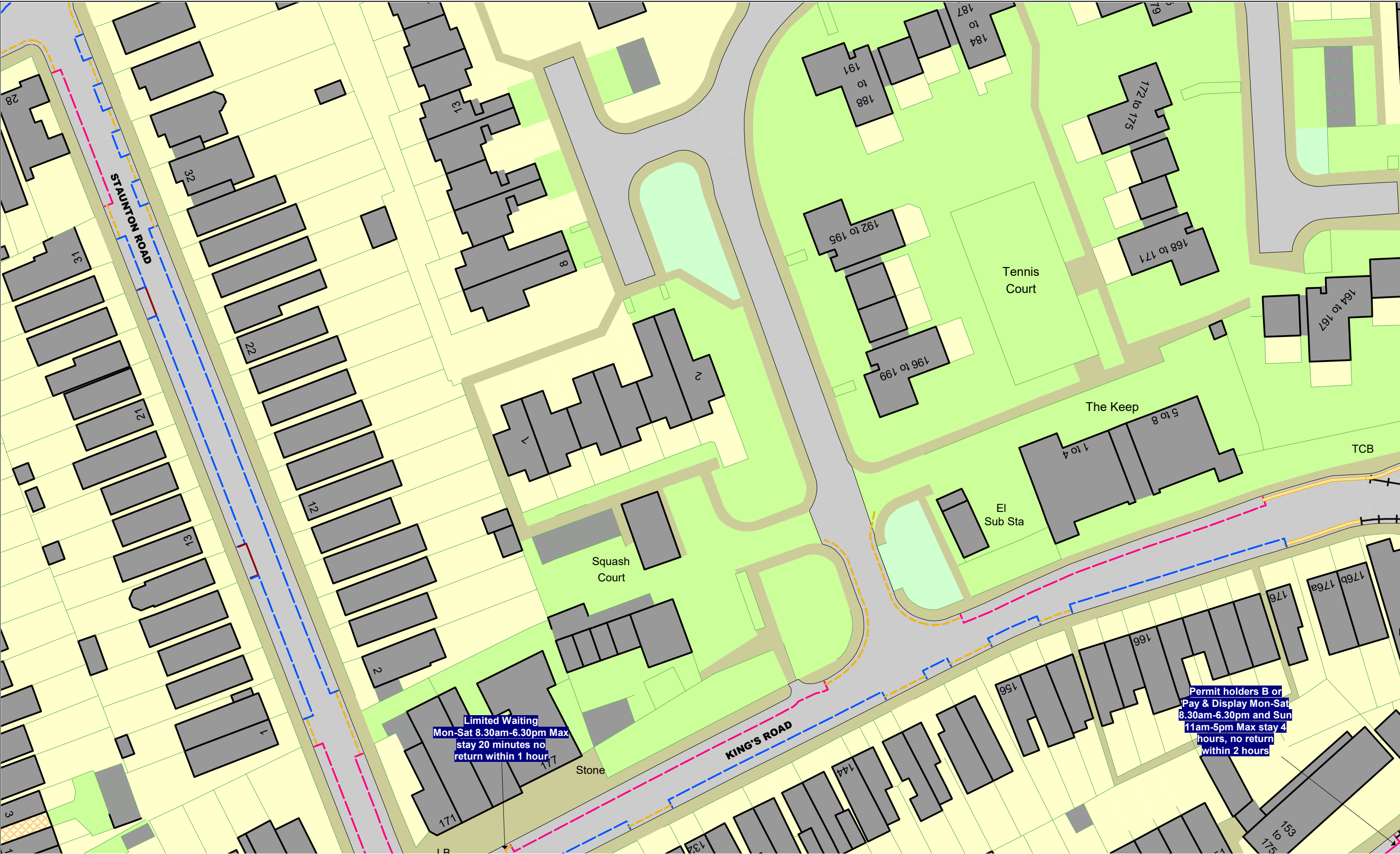
The Royal Borough of Kingston upon Thames (Charged-for Parking Places) Consolidation Order 2018

The Royal Borough of Kingston upon Thames (Free Parking Places, Loading Places and Waiting, Loading and Stopping Restrictions) Consolidation Order 2018

Certain restrictions have been individually labelled on map schedules

Updated version comes into effect on 26th July 2021

Map Legend



The Kingston upon Thames (Free Parking Places, Loading Places and Waiting, Loading and Stopping Restrictions) (No. 2) Consolidation Order 2018
The Kingston upon Thames (Charged-For Parking Places) (No. 2) Consolidation Order 2018
STATUS: CONFIRMED

	AA15	
AB14		AB16
	AC15	



This map is reproduced from Ordnance Survey material with the permission of Ordnance Survey on behalf of the Controller of Her Majesty's Stationery Office © Crown Copyright. Unauthorised reproduction infringes Crown copyright and may lead to prosecution or civil proceedings.
Royal Borough of Kingston Upon Thames
Licence No: 0100019285 2021

EFFECTIVE DATE:

26/07/2021

SCALE:

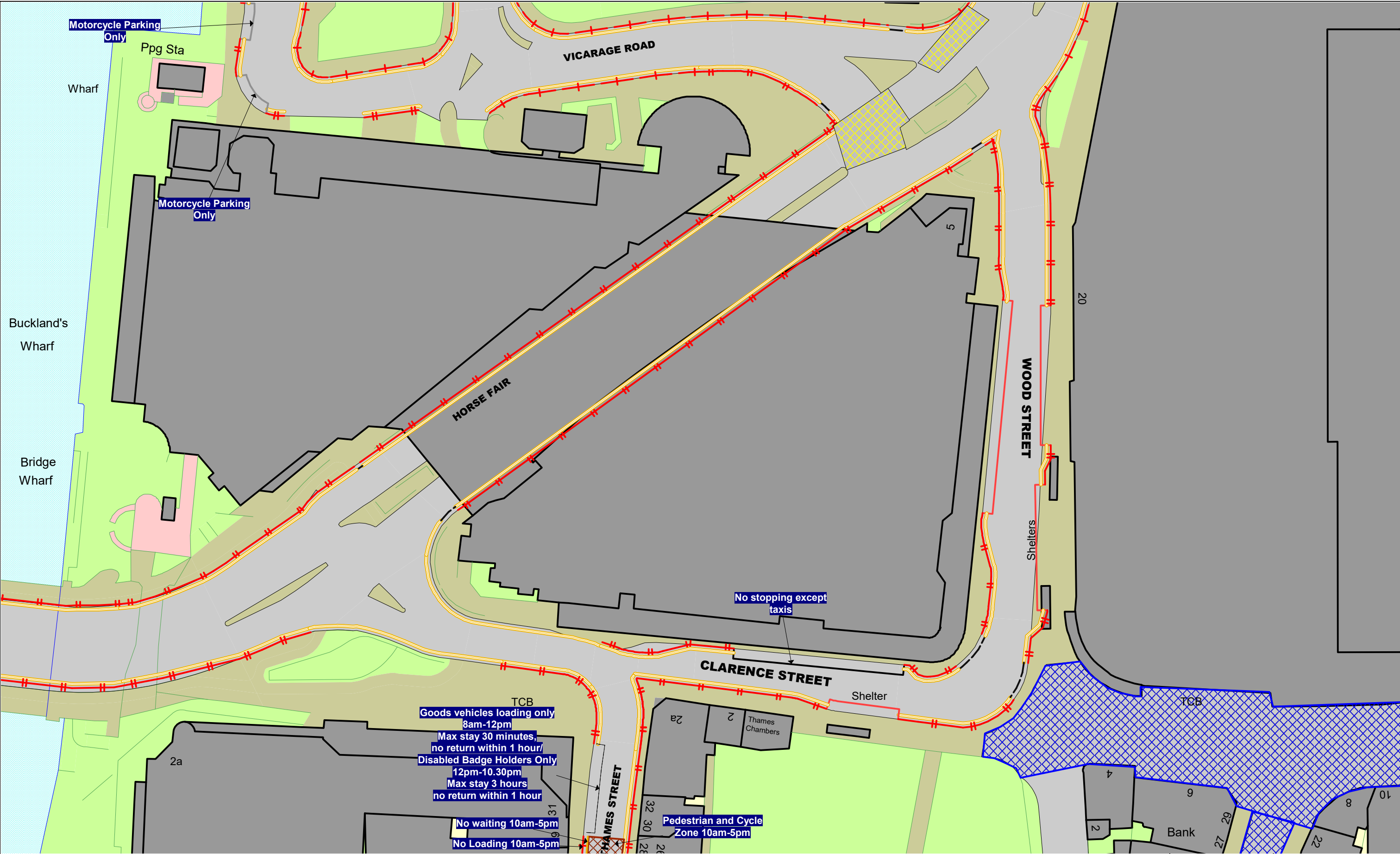
1 : 625 at A3

REVISION:

1

SHEET:

Tile Ref: AB15



**The Kingston upon Thames (Free Parking Places,
Loading Places and Waiting, Loading and Stopping Restrictions)
(No. 2) Consolidation Order 2018**
**The Kingston upon Thames (Charged-For Parking Places)
(No. 2) Consolidation Order 2018**
STATUS: CONFIRMED

	AG12	
AH11		AH13
	AI12	



This map is reproduced from Ordnance Survey material with the permission of Ordnance Survey on behalf of the Controller of Her Majesty's Stationery Office © Crown Copyright. Unauthorised reproduction infringes Crown copyright and may lead to prosecution or civil proceedings.
Royal Borough of Kingston Upon Thames
Licence No: 0100019285 2021

EFFECTIVE DATE:

26/07/2021

SCALE:

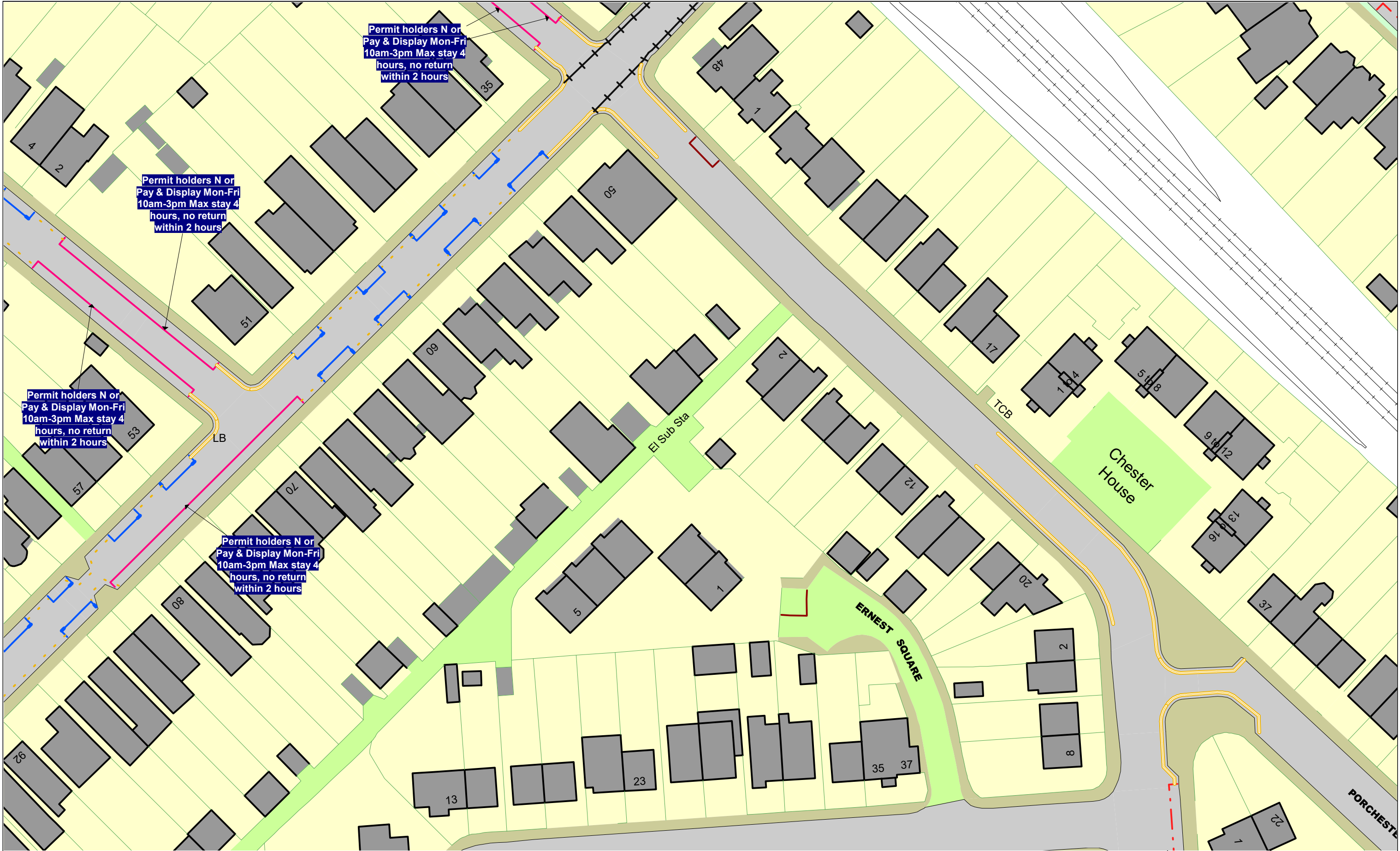
1 : 625 at A3

REVISION:

3

SHEET:

Tile Ref: AH12



The Kingston upon Thames (Free Parking Places, Loading Places and Waiting, Loading and Stopping Restrictions) (No. 2) Consolidation Order 2018
The Kingston upon Thames (Charged-For Parking Places) (No. 2) Consolidation Order 2018
STATUS: CONFIRMED

	AH19	
AI18		AI20
	AJ19	



This map is reproduced from Ordnance Survey material with the permission of Ordnance Survey on behalf of the Controller of Her Majesty's Stationery Office © Crown Copyright. Unauthorised reproduction infringes Crown copyright and may lead to prosecution or civil proceedings.
Royal Borough of Kingston Upon Thames
Licence No: 0100019285 2021

EFFECTIVE DATE:

26/07/2021

SCALE:

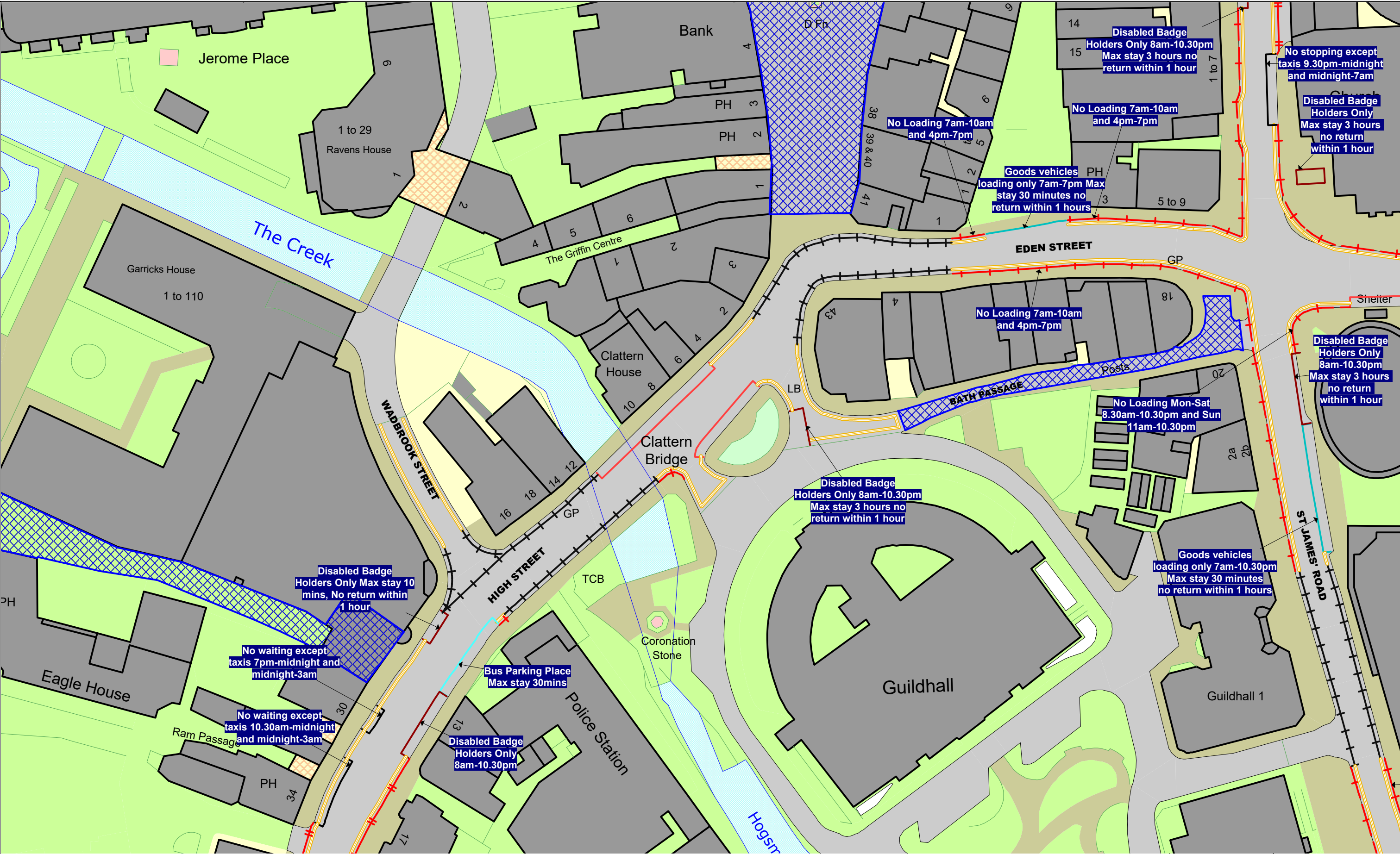
1 : 625 at A3

REVISION:

3

SHEET:

Tile Ref: AI19



The Kingston upon Thames (Free Parking Places, Loading Places and Waiting, Loading and Stopping Restrictions) (No. 2) Consolidation Order 2018
The Kingston upon Thames (Charged-For Parking Places) (No. 2) Consolidation Order 2018
STATUS: CONFIRMED

	AJ12	
AJ11		AJ13
	AK12	

N	This map is reproduced from Ordnance Survey material with the permission of Ordnance Survey on behalf of the Controller of Her Majesty's Stationery Office © Crown Copyright. Unauthorised reproduction infringes Crown copyright and may lead to prosecution or civil proceedings. Royal Borough of Kingston Upon Thames Licence No: 0100019285 2021	
	EFFECTIVE DATE:	26/07/2021

SCALE:	1 : 625	at A3
REVISION:	4	
SHEET:	Tile Ref: AJ12	



The Kingston upon Thames (Free Parking Places, Loading Places and Waiting, Loading and Stopping Restrictions) (No. 2) Consolidation Order 2018
The Kingston upon Thames (Charged-For Parking Places) (No. 2) Consolidation Order 2018
STATUS: CONFIRMED

	AI13	
AJ12		AJ14
	AK13	



This map is reproduced from Ordnance Survey material with the permission of Ordnance Survey on behalf of the Controller of Her Majesty's Stationery Office © Crown Copyright. Unauthorised reproduction infringes Crown copyright and may lead to prosecution or civil proceedings.
Royal Borough of Kingston Upon Thames
Licence No: 0100019285 2021

EFFECTIVE DATE:

26/07/2021

SCALE:

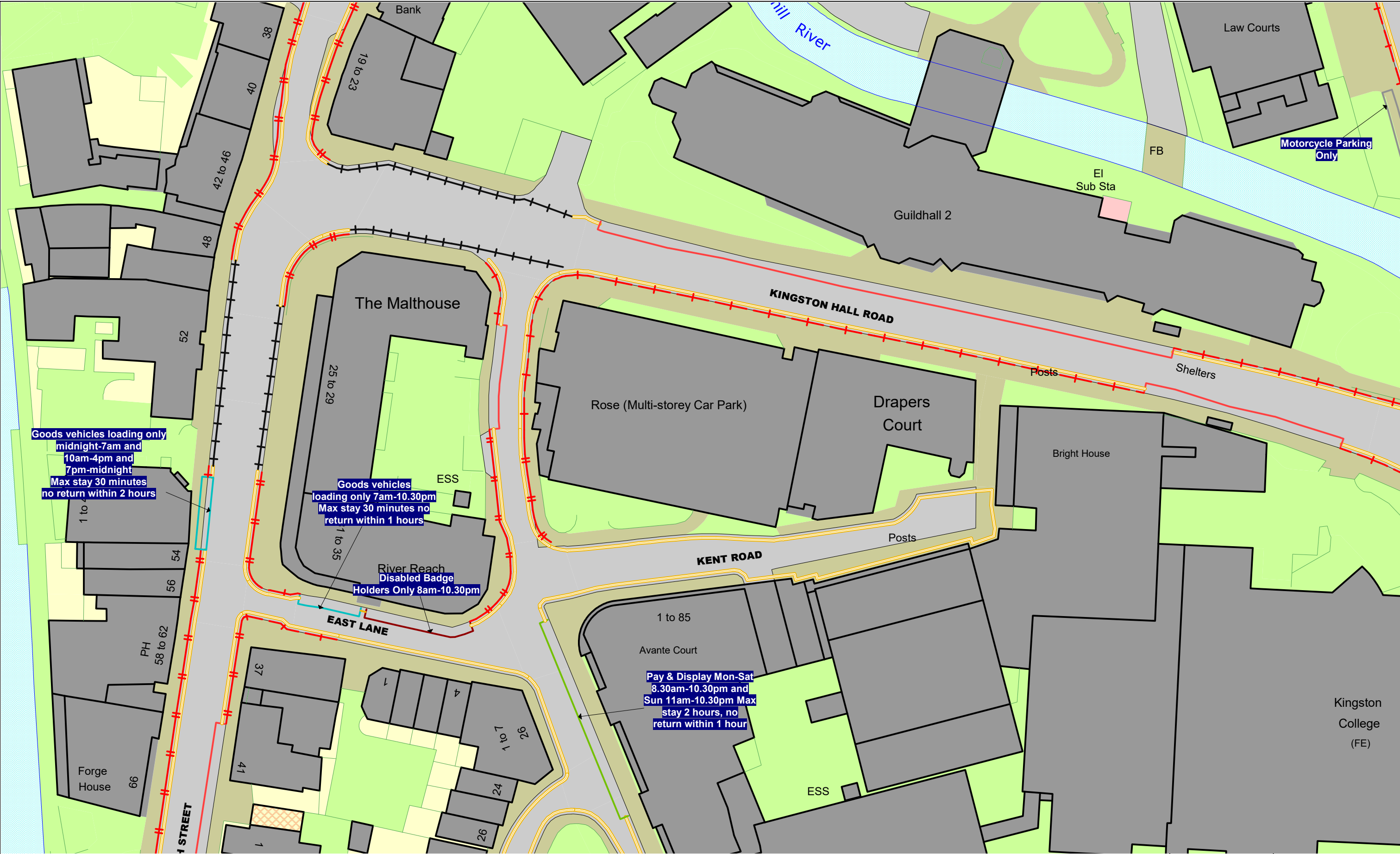
1 : 625 at A3

REVISION:

3

SHEET:

Tile Ref: AJ13



The Kingston upon Thames (Free Parking Places, Loading Places and Waiting, Loading and Stopping Restrictions) (No. 2) Consolidation Order 2018
The Kingston upon Thames (Charged-For Parking Places) (No. 2) Consolidation Order 2018
STATUS: CONFIRMED

	AJ12	
AK11		AK13
	AL12	



This map is reproduced from Ordnance Survey material with the permission of Ordnance Survey on behalf of the Controller of Her Majesty's Stationery Office © Crown Copyright. Unauthorised reproduction infringes Crown copyright and may lead to prosecution or civil proceedings.
Royal Borough of Kingston Upon Thames
Licence No: 0100019285 2021

EFFECTIVE DATE:

26/07/2021

SCALE:

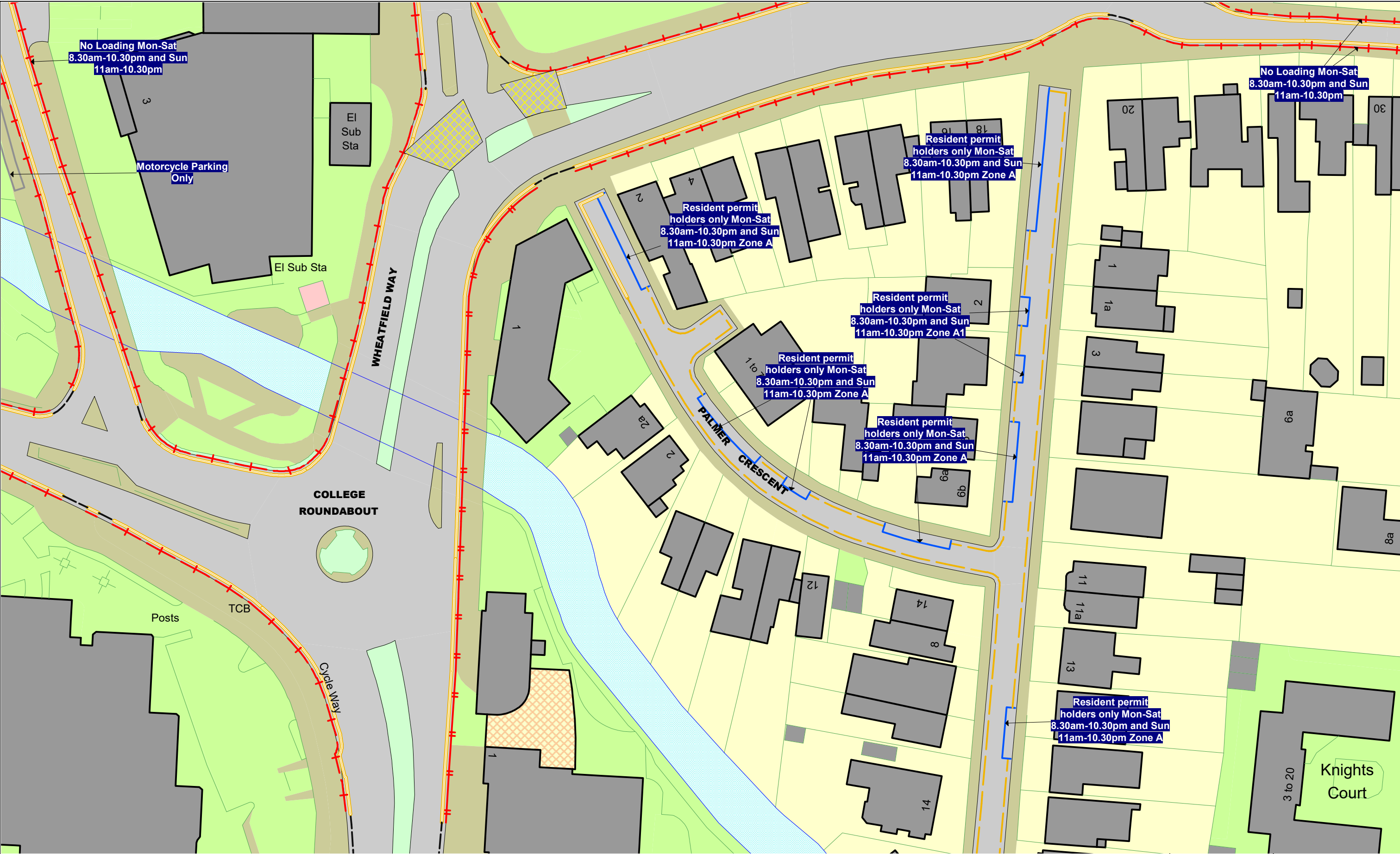
1 : 625 at A3

REVISION:

2

SHEET:

Tile Ref: AK12




The Kingston upon Thames (Free Parking Places, Loading Places and Waiting, Loading and Stopping Restrictions) (No. 2) Consolidation Order 2018
The Kingston upon Thames (Charged-For Parking Places) (No. 2) Consolidation Order 2018
STATUS: CONFIRMED

	AJ13	
AK12		AK14
	AL13	

N 		This map is reproduced from Ordnance Survey material with the permission of Ordnance Survey on behalf of the Controller of Her Majesty's Stationery Office © Crown Copyright. Unauthorised reproduction infringes Crown copyright and may lead to prosecution or civil proceedings. Royal Borough of Kingston Upon Thames Licence No: 0100019285 2021	
EFFECTIVE DATE:		26/07/2021	

SCALE:	1 : 625	at A3
REVISION:	1	
SHEET:	Tile Ref: AK13	





The Kingston upon Thames (Free Parking Places, Loading Places and Waiting, Loading and Stopping Restrictions) (No. 2) Consolidation Order 2018
The Kingston upon Thames (Charged-For Parking Places) (No. 2) Consolidation Order 2018
STATUS: CONFIRMED

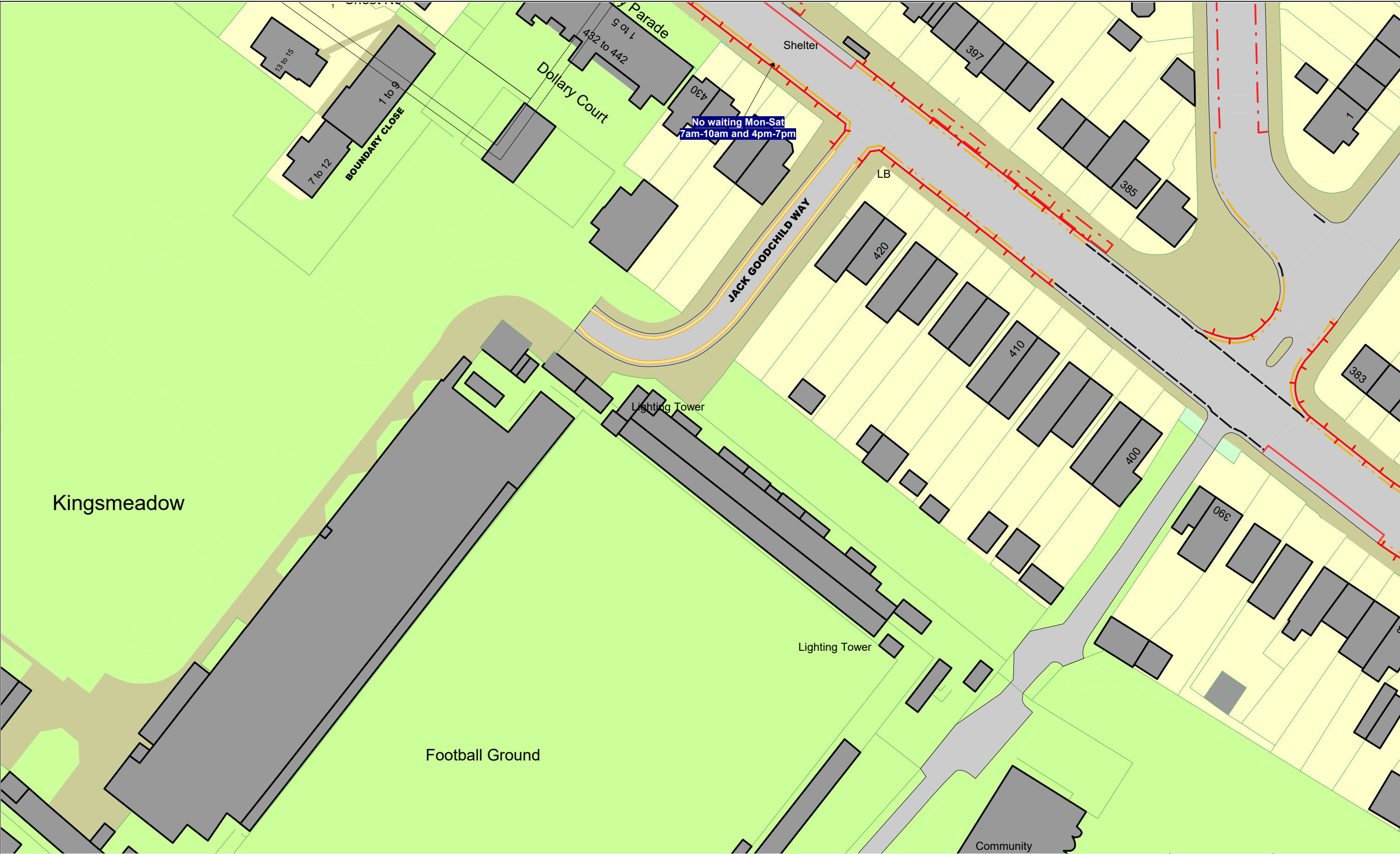
	AJ19	
AK18		AK20
	AL19	

N

This map is reproduced from Ordnance Survey material with the permission of Ordnance Survey on behalf of the Controller of Her Majesty's Stationery Office © Crown Copyright. Unauthorised reproduction infringes Crown copyright and may lead to prosecution or civil proceedings.
Royal Borough of Kingston Upon Thames
Licence No: 0100019285 2021

EFFECTIVE DATE: 26/07/2021

SCALE:	1 : 625 at A3
REVISION:	1
SHEET:	Tile Ref: AK19



The Kingston upon Thames (Free Parking Places, Loading Places and Waiting, Loading and Stopping Restrictions) (No. 2) Consolidation Order 2018
The Kingston upon Thames (Charged-For Parking Places) (No. 2) Consolidation Order 2018
STATUS: CONFIRMED

	AK19	
AL18		AL20
	AM19	

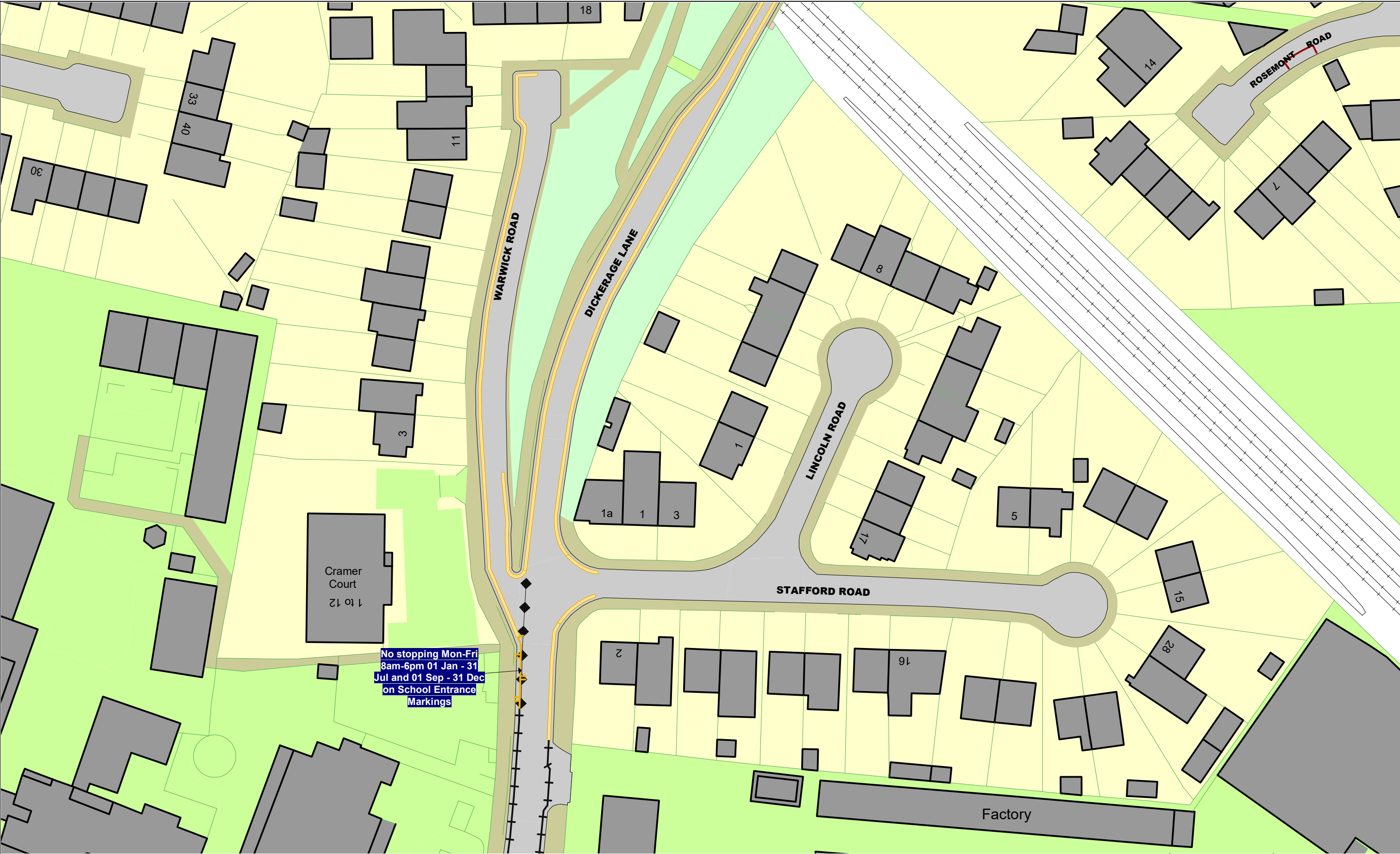
N


This map is reproduced from Ordnance Survey material with the permission of Ordnance Survey on behalf of the Controller of Her Majesty's Stationery Office © Crown Copyright. Unauthorised reproduction infringes Crown copyright and may lead to prosecution or civil proceedings.
Royal Borough of Kingston Upon Thames
Licence No: 0100019285 2021

EFFECTIVE DATE:

26/07/2021

SCALE:	1 : 625	at A3
REVISION:	2	
SHEET:	Tile Ref: AL19	





The Kingston upon Thames (Free Parking Places, Loading Places and Waiting, Loading and Stopping Restrictions) (No. 2) Consolidation Order 2018

The Kingston upon Thames (Charged-For Parking Places) (No. 2) Consolidation Order 2018

STATUS: CONFIRMED

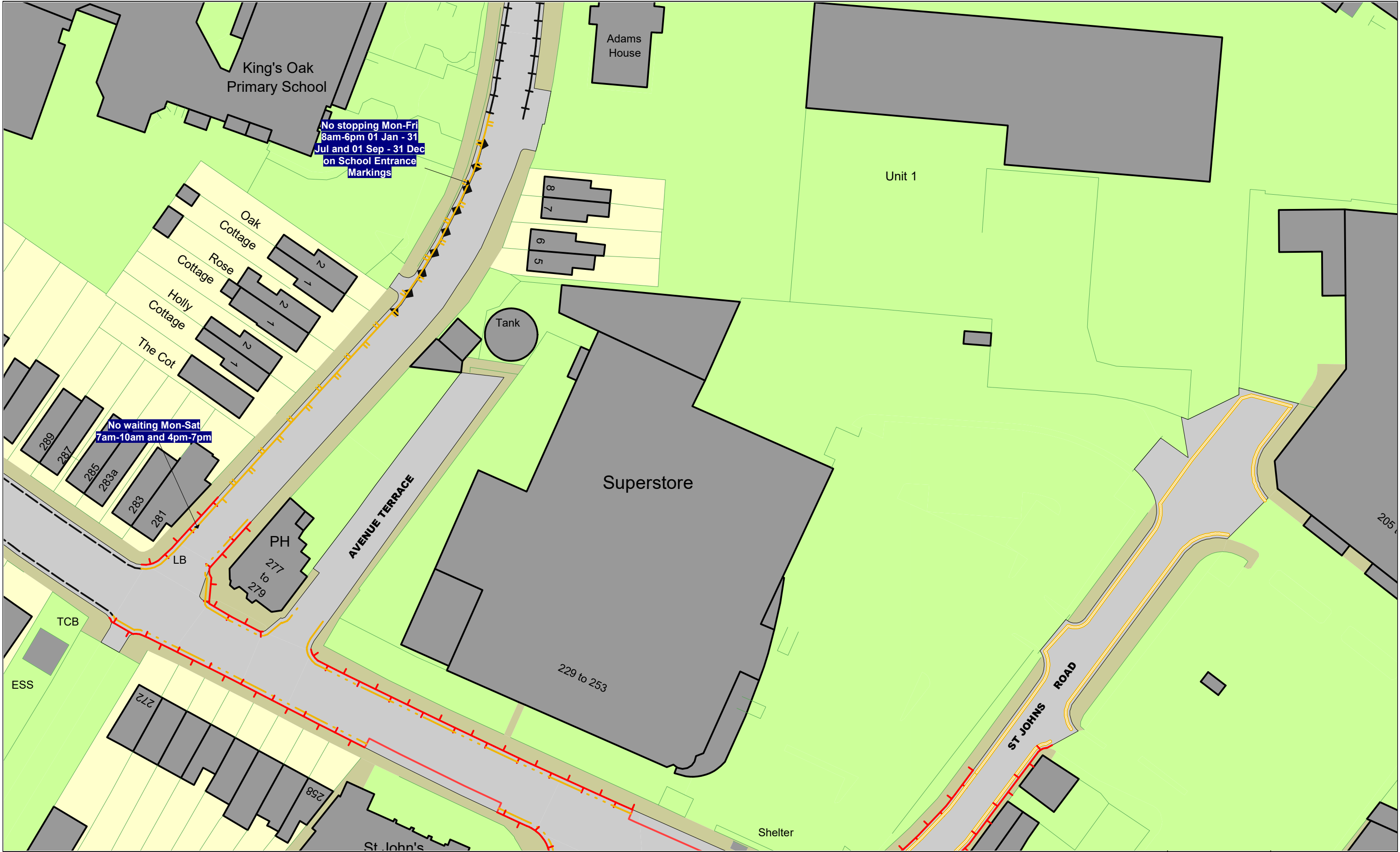
AK21	AL22
AL20	AM21

N

This map is reproduced from Ordnance Survey material with the permission of Ordnance Survey on behalf of the Controller of Her Majesty's Stationery Office © Crown Copyright. Unauthorised reproduction infringes Crown copyright and may lead to prosecution or civil proceedings.
Royal Borough of Kingston Upon Thames
Licence No: 0100019285 2021

EFFECTIVE DATE: 26/07/2021

SCALE:	1 : 625 at A3
REVISION:	2
SHEET:	Tile Ref: AL21



The Kingston upon Thames (Free Parking Places, Loading Places and Waiting, Loading and Stopping Restrictions) (No. 2) Consolidation Order 2018
The Kingston upon Thames (Charged-For Parking Places) (No. 2) Consolidation Order 2018
STATUS: CONFIRMED

	AL21	
AM20		AM22
	AN21	

<div><div>N</div><div></div></div> <div><p>This map is reproduced from Ordnance Survey material with the permission of Ordnance Survey on behalf of the Controller of Her Majesty's Stationery Office © Crown Copyright. Unauthorised reproduction infringes Crown copyright and may lead to prosecution or civil proceedings. Royal Borough of Kingston Upon Thames Licence No: 0100019285 2021</p></div>		EFFECTIVE DATE:	26/07/2021

SCALE:	1 : 625	at A3
REVISION:	1	
SHEET:	Tile Ref: AM21	



**The Kingston upon Thames (Free Parking Places,
Loading Places and Waiting, Loading and Stopping Restrictions)
(No. 2) Consolidation Order 2018**
**The Kingston upon Thames (Charged-For Parking Places)
(No. 2) Consolidation Order 2018**
STATUS: CONFIRMED

	AM21	
AN20		AN22
	AO21	



This map is reproduced from Ordnance Survey material with the permission of Ordnance Survey on behalf of the Controller of Her Majesty's Stationery Office © Crown Copyright. Unauthorised reproduction infringes Crown copyright and may lead to prosecution or civil proceedings.
Royal Borough of Kingston Upon Thames
Licence No: 0100019285 2021

EFFECTIVE DATE:

26/07/2021

SCALE:

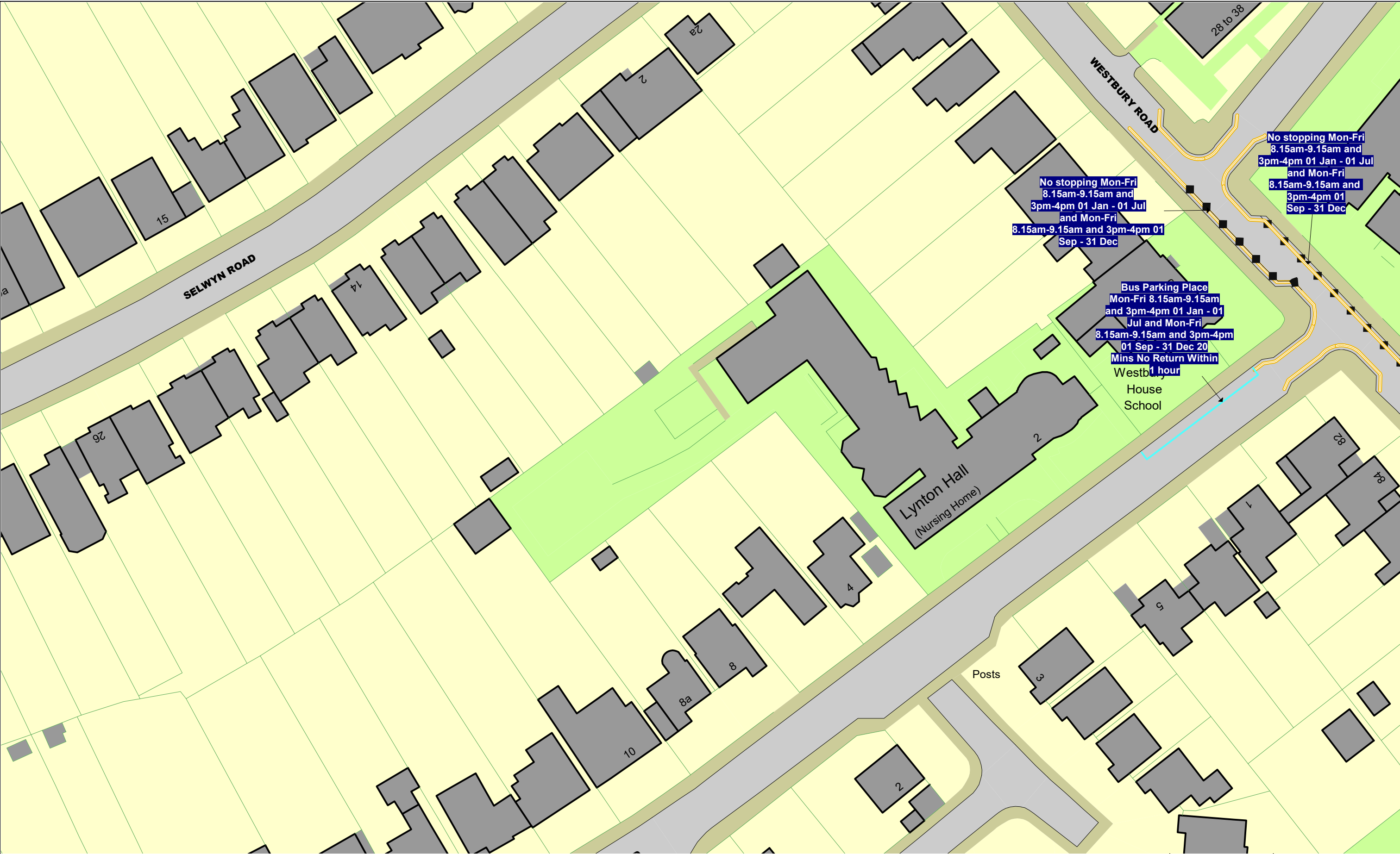
1 : 625 at A3

REVISION:

2

SHEET:

Tile Ref: AN21

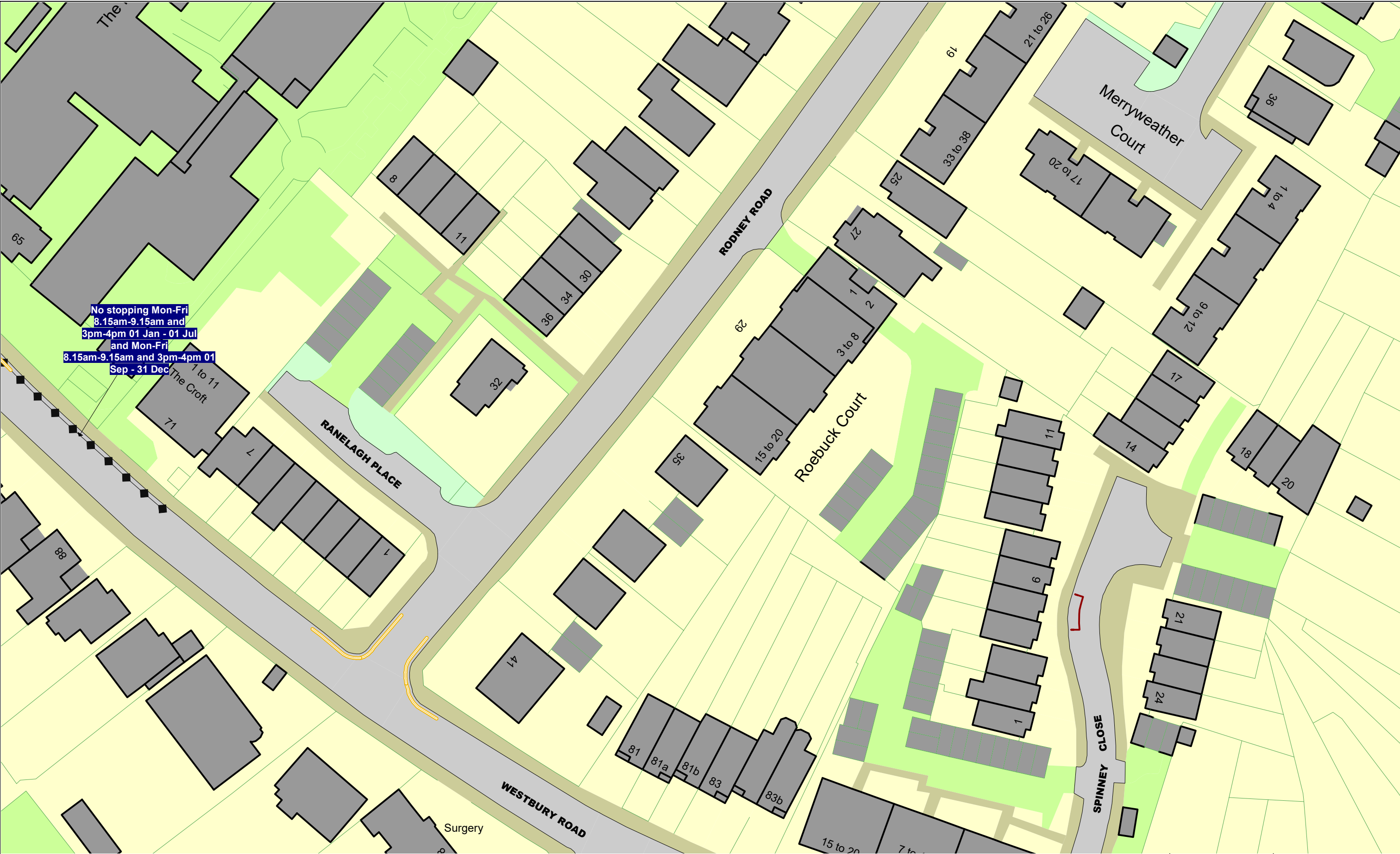


**The Kingston upon Thames (Free Parking Places,
Loading Places and Waiting, Loading and Stopping Restrictions)
(No. 2) Consolidation Order 2018**
**The Kingston upon Thames (Charged-For Parking Places)
(No. 2) Consolidation Order 2018**
STATUS: CONFIRMED

	AQ24	
AR23		AR25
	AS24	

<div><div>N</div><div></div></div> <div>This map is reproduced from Ordnance Survey material with the permission of Ordnance Survey on behalf of the Controller of Her Majesty's Stationery Office © Crown Copyright. Unauthorised reproduction infringes Crown copyright and may lead to prosecution or civil proceedings. Royal Borough of Kingston Upon Thames Licence No: 0100019285 2021</div>	
EFFECTIVE DATE:	26/07/2021

SCALE:	1 : 625	at A3
REVISION:	1	
SHEET:	Tile Ref: AR24	



The Kingston upon Thames (Free Parking Places, Loading Places and Waiting, Loading and Stopping Restrictions) (No. 2) Consolidation Order 2018
The Kingston upon Thames (Charged-For Parking Places) (No. 2) Consolidation Order 2018
STATUS: CONFIRMED

	AQ25	
AR24		AR26
	AS25	



This map is reproduced from Ordnance Survey material with the permission of Ordnance Survey on behalf of the Controller of Her Majesty's Stationery Office © Crown Copyright. Unauthorised reproduction infringes Crown copyright and may lead to prosecution or civil proceedings.
Royal Borough of Kingston Upon Thames
Licence No: 0100019285 2021

EFFECTIVE DATE:

26/07/2021

SCALE:

1 : 625 at A3

REVISION:

1

SHEET:

Tile Ref: AR25



**The Kingston upon Thames (Free Parking Places,
Loading Places and Waiting, Loading and Stopping Restrictions)
(No. 2) Consolidation Order 2018**
**The Kingston upon Thames (Charged-For Parking Places)
(No. 2) Consolidation Order 2018**
STATUS: CONFIRMED

	AR12	
AS11		AS13
	AT12	



This map is reproduced from Ordnance Survey material with the permission of Ordnance Survey on behalf of the Controller of Her Majesty's Stationery Office © Crown Copyright. Unauthorised reproduction infringes Crown copyright and may lead to prosecution or civil proceedings.
Royal Borough of Kingston Upon Thames
Licence No: 0100019285 2021

EFFECTIVE DATE:

26/07/2021

SCALE:

1 : 625 at A3

REVISION:

2

SHEET:

Tile Ref: AS12



**The Kingston upon Thames (Free Parking Places,
Loading Places and Waiting, Loading and Stopping Restrictions)
(No. 2) Consolidation Order 2018**
**The Kingston upon Thames (Charged-For Parking Places)
(No. 2) Consolidation Order 2018**
STATUS: CONFIRMED

	AT17	
AU16		AU18
	AV17	



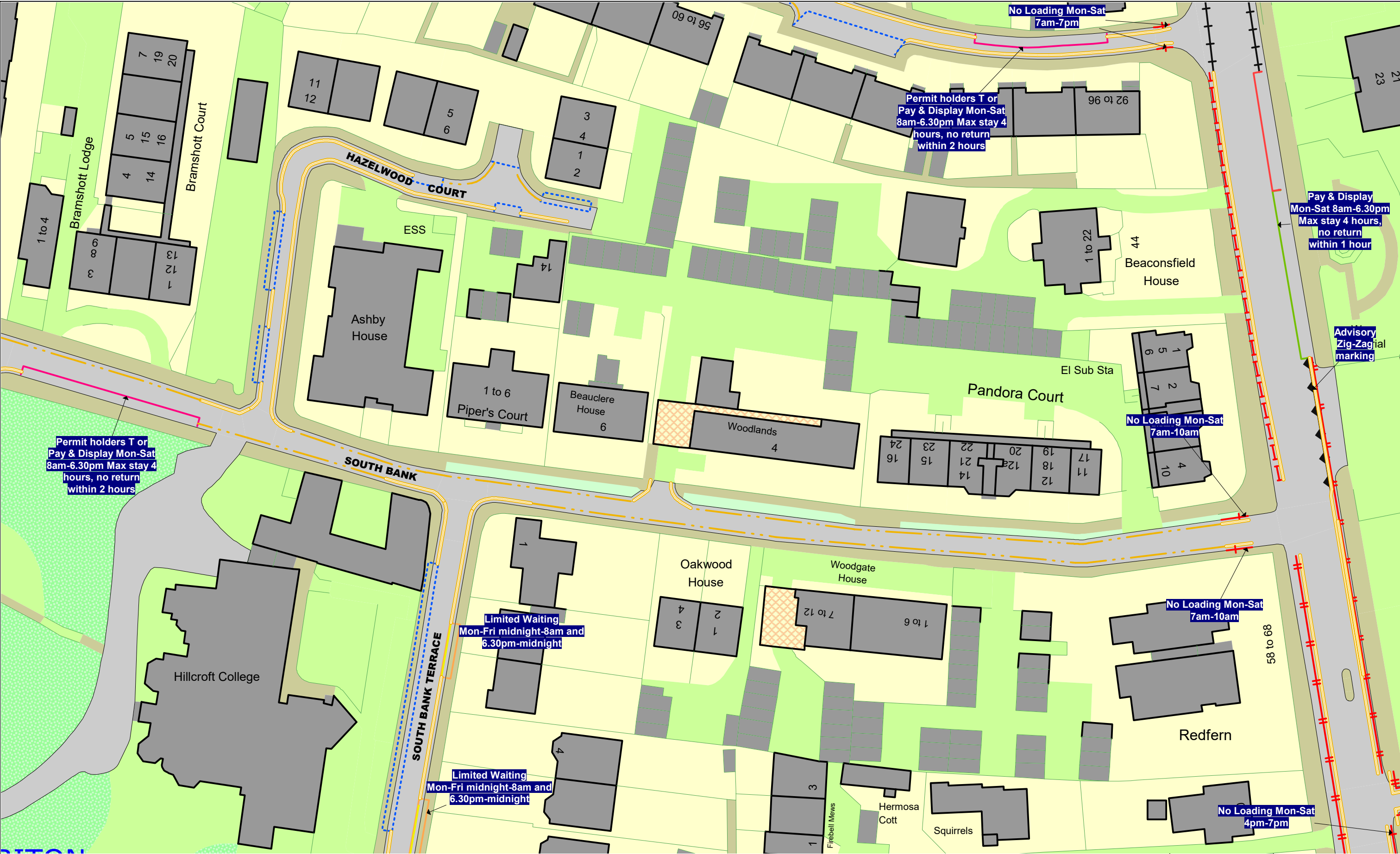
This map is reproduced from Ordnance Survey material with the permission of Ordnance Survey on behalf of the Controller of Her Majesty's Stationery Office © Crown Copyright. Unauthorised reproduction infringes Crown copyright and may lead to prosecution or civil proceedings.
Royal Borough of Kingston Upon Thames
Licence No: 0100019285 2021

EFFECTIVE DATE: 26/07/2021

SCALE: 1 : 625 at A3

REVISION: 1

SHEET: Tile Ref: AU17



The Kingston upon Thames (Free Parking Places, Loading Places and Waiting, Loading and Stopping Restrictions) (No. 2) Consolidation Order 2018
The Kingston upon Thames (Charged-For Parking Places) (No. 2) Consolidation Order 2018
STATUS: CONFIRMED

	AU14	
AV13		AV15
	AW14	



This map is reproduced from Ordnance Survey material with the permission of Ordnance Survey on behalf of the Controller of Her Majesty's Stationery Office © Crown Copyright. Unauthorised reproduction infringes Crown copyright and may lead to prosecution or civil proceedings.
Royal Borough of Kingston Upon Thames
Licence No: 0100019285 2021

EFFECTIVE DATE:

26/07/2021

SCALE:

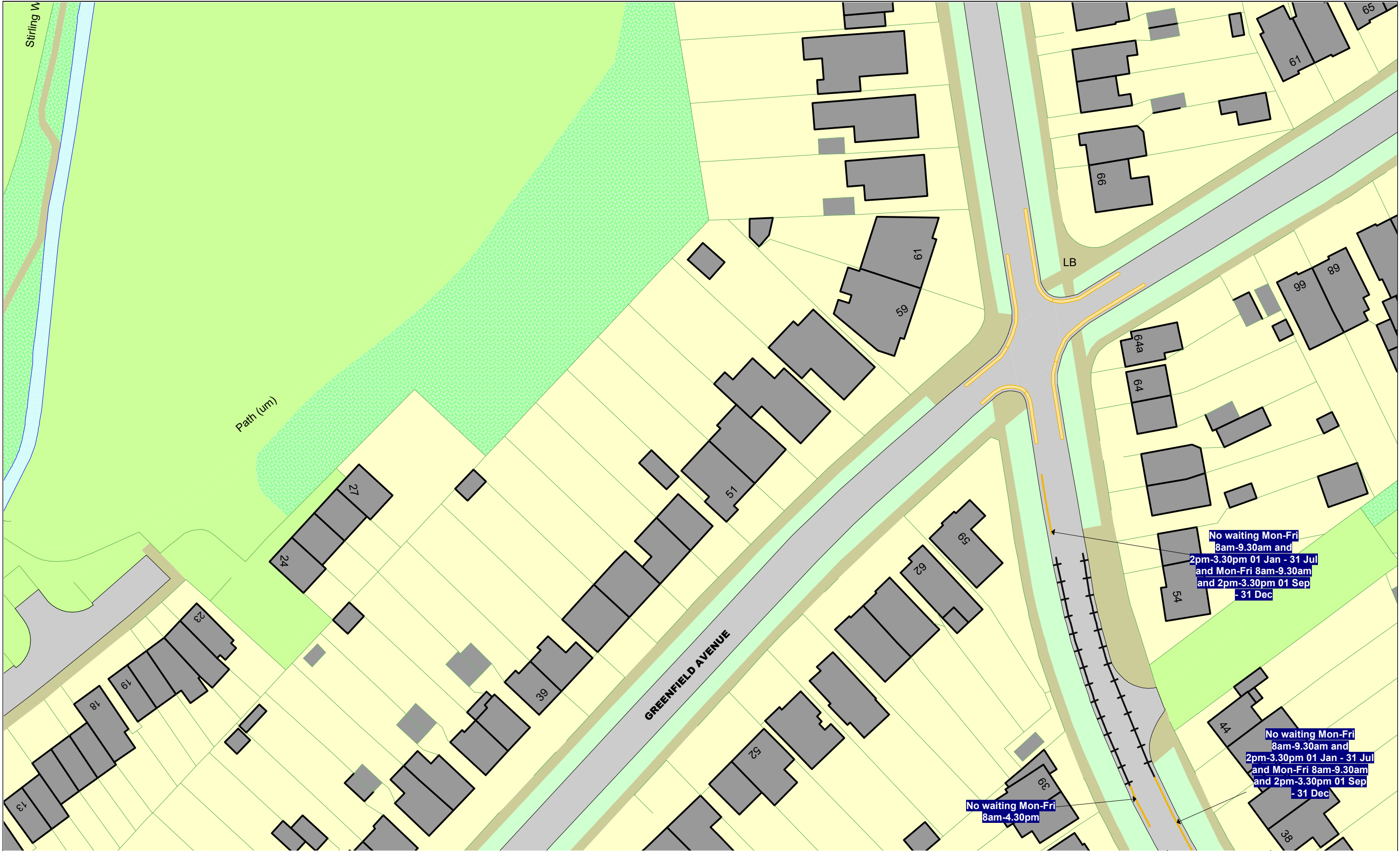
1 : 625 at A3

REVISION:

2

SHEET:

Tile Ref: AV14



The Kingston upon Thames (Free Parking Places, Loading Places and Waiting, Loading and Stopping Restrictions) (No. 2) Consolidation Order 2018
The Kingston upon Thames (Charged-For Parking Places) (No. 2) Consolidation Order 2018
STATUS: CONFIRMED

	AV20	
AW19		AW21
	AX20	



This map is reproduced from Ordnance Survey material with the permission of Ordnance Survey on behalf of the Controller of Her Majesty's Stationery Office © Crown Copyright. Unauthorised reproduction infringes Crown copyright and may lead to prosecution or civil proceedings.
Royal Borough of Kingston Upon Thames
Licence No: 0100019285 2021

EFFECTIVE DATE:

26/07/2021

SCALE:

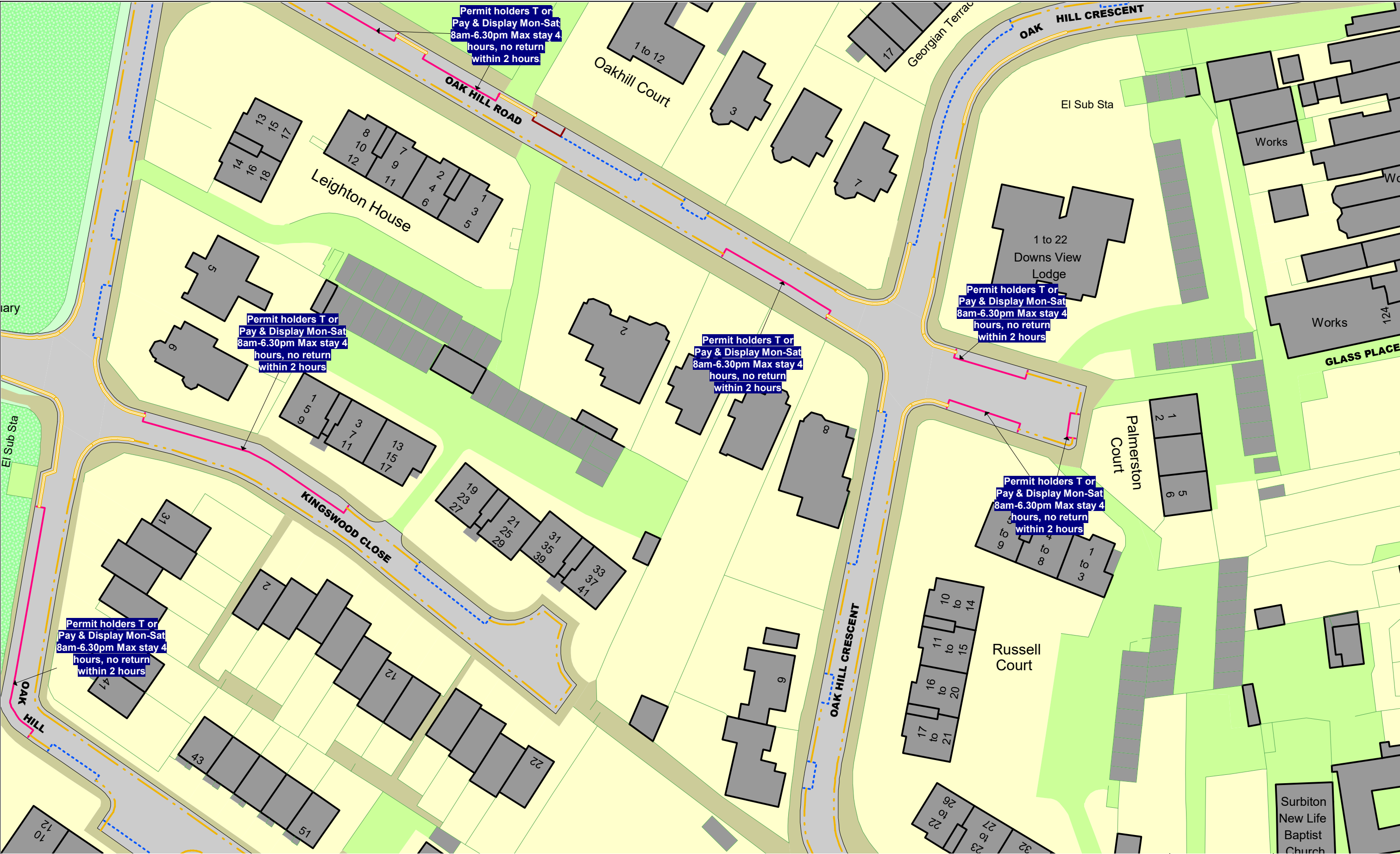
1 : 625 at A3

REVISION:

2

SHEET:

Tile Ref: AW20



The Kingston upon Thames (Free Parking Places, Loading Places and Waiting, Loading and Stopping Restrictions) (No. 2) Consolidation Order 2018
The Kingston upon Thames (Charged-For Parking Places) (No. 2) Consolidation Order 2018
STATUS: CONFIRMED

	AW14	
AX13		AX15
	AY14	



This map is reproduced from Ordnance Survey material with the permission of Ordnance Survey on behalf of the Controller of Her Majesty's Stationery Office © Crown Copyright. Unauthorised reproduction infringes Crown copyright and may lead to prosecution or civil proceedings.
Royal Borough of Kingston Upon Thames
Licence No: 0100019285 2021

EFFECTIVE DATE:

26/07/2021

SCALE:

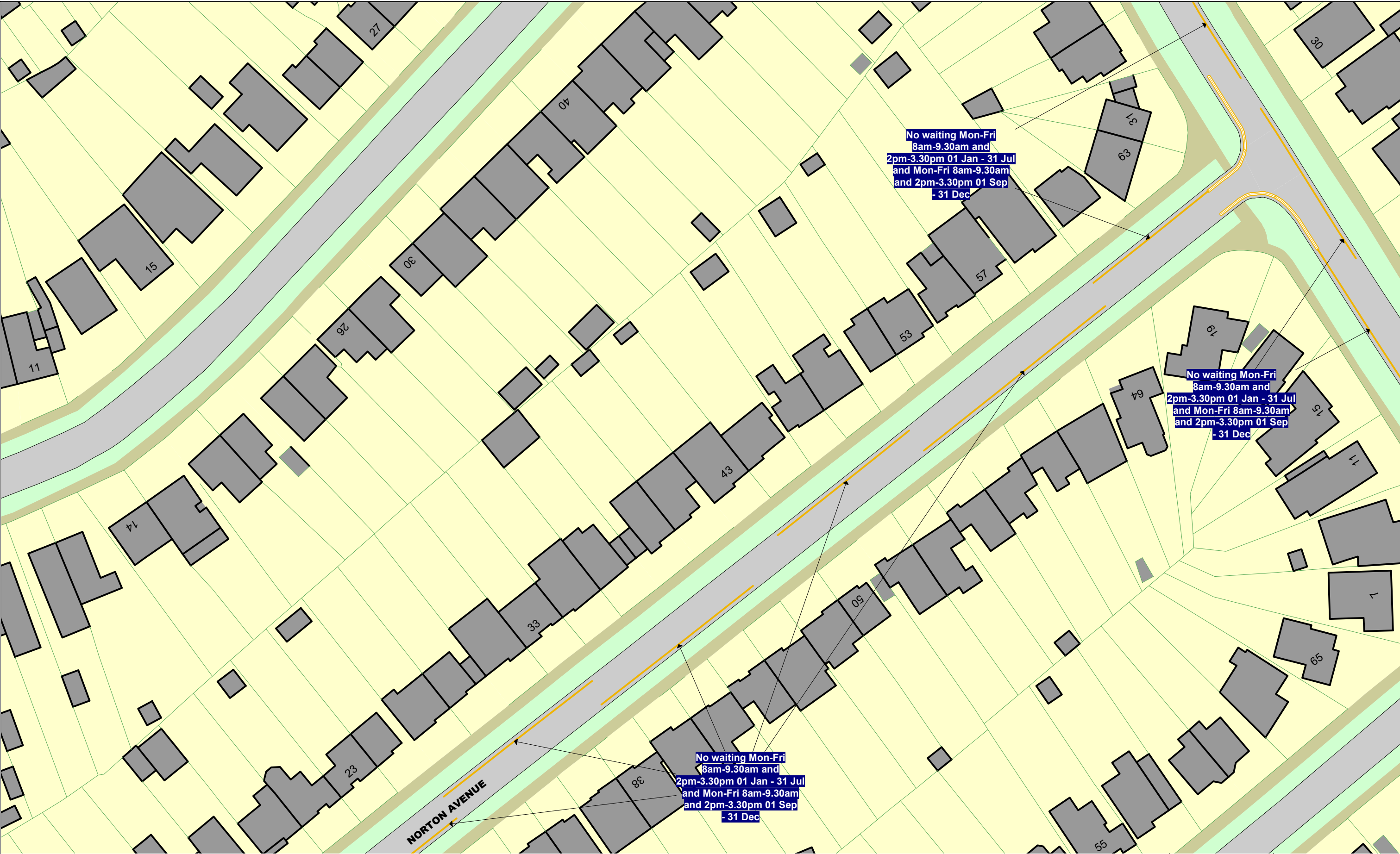
1 : 625 at A3

REVISION:

2

SHEET:

Tile Ref: AX14



**The Kingston upon Thames (Free Parking Places,
Loading Places and Waiting, Loading and Stopping Restrictions)
(No. 2) Consolidation Order 2018**
**The Kingston upon Thames (Charged-For Parking Places)
(No. 2) Consolidation Order 2018**
STATUS: CONFIRMED

	AW20	
AX19		AX21
	AY20	



This map is reproduced from Ordnance Survey material with the permission of Ordnance Survey on behalf of the Controller of Her Majesty's Stationery Office © Crown Copyright. Unauthorised reproduction infringes Crown copyright and may lead to prosecution or civil proceedings.
Royal Borough of Kingston Upon Thames
Licence No: 0100019285 2021

EFFECTIVE DATE:

26/07/2021

SCALE:

1 : 625 at A3

REVISION:

2

SHEET:

Tile Ref: AX20



**The Kingston upon Thames (Free Parking Places,
Loading Places and Waiting, Loading and Stopping Restrictions)
(No. 2) Consolidation Order 2018**
**The Kingston upon Thames (Charged-For Parking Places)
(No. 2) Consolidation Order 2018**
STATUS: CONFIRMED

	BB16	
BC15		BC17
	BD16	



This map is reproduced from Ordnance Survey material with the permission of Ordnance Survey on behalf of the Controller of Her Majesty's Stationery Office © Crown Copyright. Unauthorised reproduction infringes Crown copyright and may lead to prosecution or civil proceedings.
Royal Borough of Kingston Upon Thames
Licence No: 0100019285 2021

EFFECTIVE DATE:

26/07/2021

SCALE:

1 : 625 at A3

REVISION:

3

SHEET:

Tile Ref: BC16



The Kingston upon Thames (Free Parking Places, Loading Places and Waiting, Loading and Stopping Restrictions) (No. 2) Consolidation Order 2018
The Kingston upon Thames (Charged-For Parking Places) (No. 2) Consolidation Order 2018
STATUS: CONFIRMED

	BB19	
BC18		BC20
	BD19	

	This map is reproduced from Ordnance Survey material with the permission of Ordnance Survey on behalf of the Controller of Her Majesty's Stationery Office © Crown Copyright. Unauthorised reproduction infringes Crown copyright and may lead to prosecution or civil proceedings. Royal Borough of Kingston Upon Thames Licence No: 0100019285 2021	
	EFFECTIVE DATE:	26/07/2021

SCALE:	1 : 625	at A3
REVISION:	2	
SHEET:	Tile Ref: BC19	



The Kingston upon Thames (Free Parking Places, Loading Places and Waiting, Loading and Stopping Restrictions) (No. 2) Consolidation Order 2018
The Kingston upon Thames (Charged-For Parking Places) (No. 2) Consolidation Order 2018
STATUS: CONFIRMED

	BC12	
BD11		BD13
	BE12	



This map is reproduced from Ordnance Survey material with the permission of Ordnance Survey on behalf of the Controller of Her Majesty's Stationery Office © Crown Copyright. Unauthorised reproduction infringes Crown copyright and may lead to prosecution or civil proceedings.
Royal Borough of Kingston Upon Thames
Licence No: 0100019285 2021

EFFECTIVE DATE:

26/07/2021

SCALE:

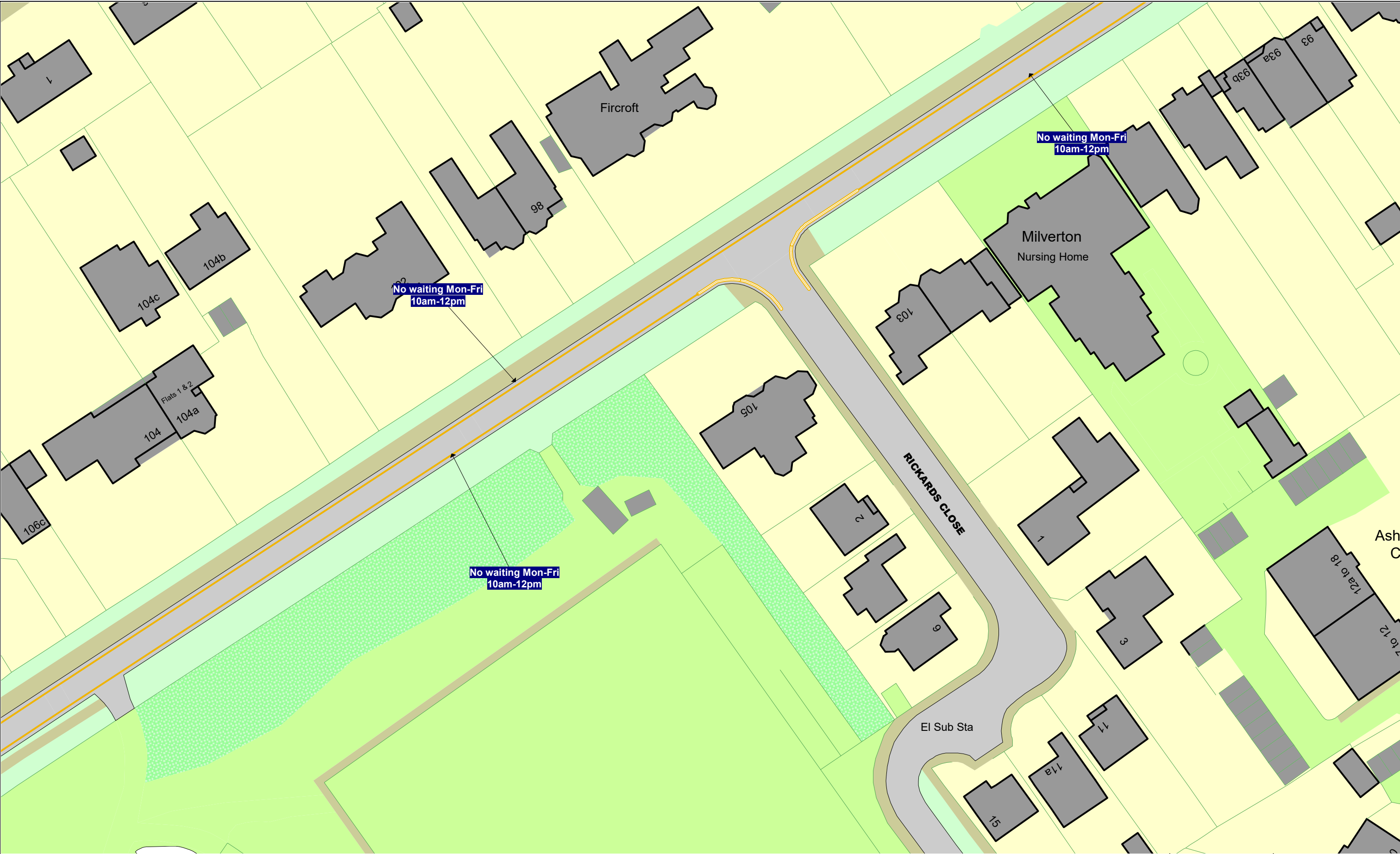
1 : 625 at A3

REVISION:

1


SHEET:

Tile Ref: BD12



**The Kingston upon Thames (Free Parking Places,
Loading Places and Waiting, Loading and Stopping Restrictions)
(No. 2) Consolidation Order 2018**
**The Kingston upon Thames (Charged-For Parking Places)
(No. 2) Consolidation Order 2018**
STATUS: CONFIRMED

	BC13	
BD12		BD14
	BE13	

N 		This map is reproduced from Ordnance Survey material with the permission of Ordnance Survey on behalf of the Controller of Her Majesty's Stationery Office © Crown Copyright. Unauthorised reproduction infringes Crown copyright and may lead to prosecution or civil proceedings. Royal Borough of Kingston Upon Thames Licence No: 0100019285 2021	
		EFFECTIVE DATE:	26/07/2021

SCALE:	1 : 625	at A3
REVISION:	1	
SHEET:	Tile Ref: BD13	



The Kingston upon Thames (Free Parking Places, Loading Places and Waiting, Loading and Stopping Restrictions) (No. 2) Consolidation Order 2018
The Kingston upon Thames (Charged-For Parking Places) (No. 2) Consolidation Order 2018
STATUS: CONFIRMED

	BC16	
BD15		BD17
	BE16	



This map is reproduced from Ordnance Survey material with the permission of Ordnance Survey on behalf of the Controller of Her Majesty's Stationery Office © Crown Copyright. Unauthorised reproduction infringes Crown copyright and may lead to prosecution or civil proceedings.
Royal Borough of Kingston Upon Thames
Licence No: 0100019285 2021

EFFECTIVE DATE:

26/07/2021

SCALE:

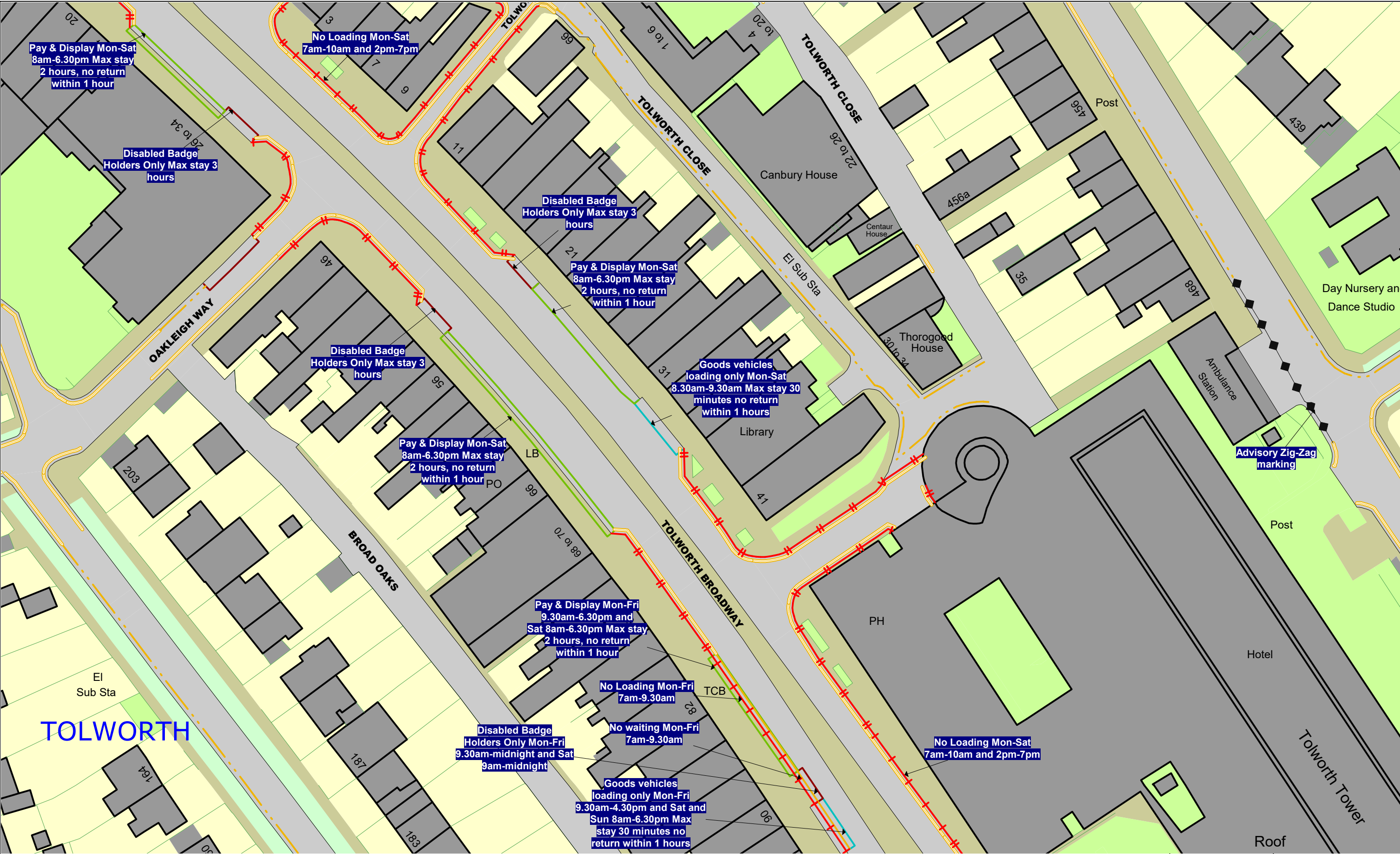
1 : 625 at A3

REVISION:

2

SHEET:

Tile Ref: BD16



TOLWORTH

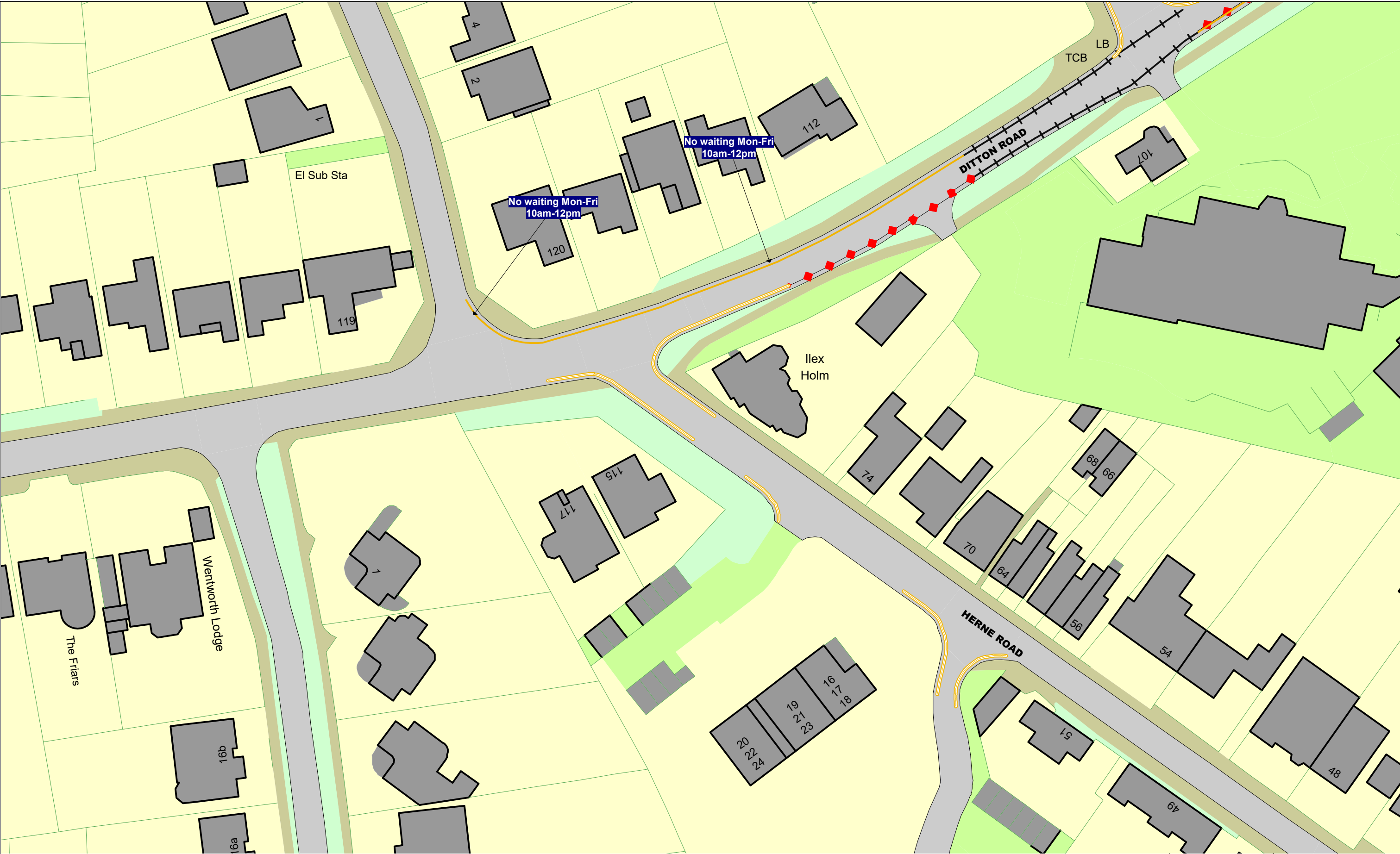


The Kingston upon Thames (Free Parking Places, Loading Places and Waiting, Loading and Stopping Restrictions) (No. 2) Consolidation Order 2018
The Kingston upon Thames (Charged-For Parking Places) (No. 2) Consolidation Order 2018
STATUS: CONFIRMED

	BC19	
BD18		BD20
	BE19	

N	This map is reproduced from Ordnance Survey material with the permission of Ordnance Survey on behalf of the Controller of Her Majesty's Stationery Office © Crown Copyright. Unauthorised reproduction infringes Crown copyright and may lead to prosecution or civil proceedings. Royal Borough of Kingston Upon Thames Licence No: 0100019285 2021	
	EFFECTIVE DATE:	26/07/2021

SCALE:	1 : 625	at A3
REVISION:	1	
SHEET:	Tile Ref: BD19	



**The Kingston upon Thames (Free Parking Places,
Loading Places and Waiting, Loading and Stopping Restrictions)
(No. 2) Consolidation Order 2018**
**The Kingston upon Thames (Charged-For Parking Places)
(No. 2) Consolidation Order 2018**
STATUS: CONFIRMED

	BD12	
BE11		BE13
	BF12	



This map is reproduced from Ordnance Survey material with the permission of Ordnance Survey on behalf of the Controller of Her Majesty's Stationery Office © Crown Copyright. Unauthorised reproduction infringes Crown copyright and may lead to prosecution or civil proceedings.
Royal Borough of Kingston Upon Thames
Licence No: 0100019285 2021

EFFECTIVE DATE:

26/07/2021

SCALE:

1 : 625 at A3

REVISION:

2

SHEET:

Tile Ref: BE12

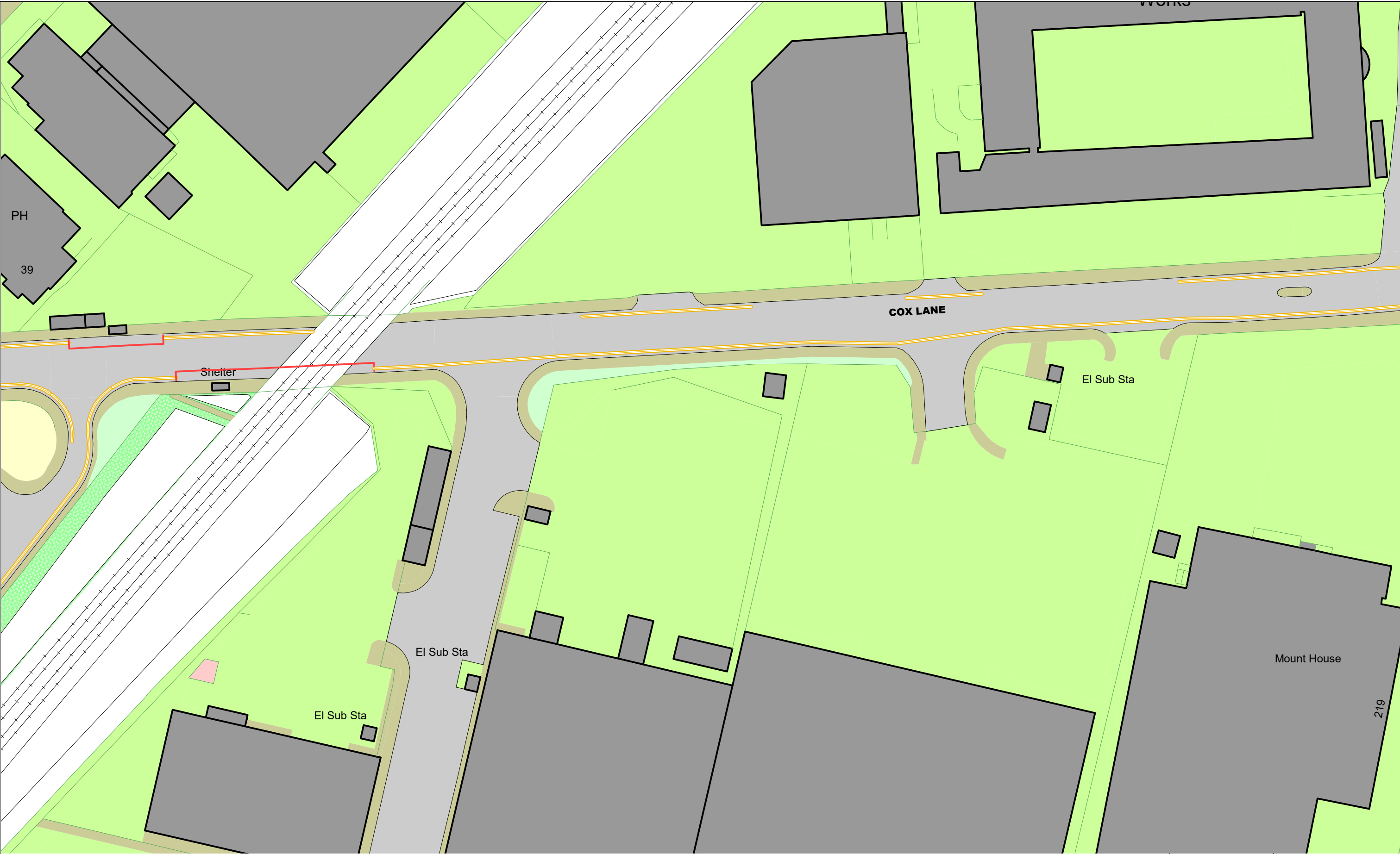


The Kingston upon Thames (Free Parking Places, Loading Places and Waiting, Loading and Stopping Restrictions) (No. 2) Consolidation Order 2018
The Kingston upon Thames (Charged-For Parking Places) (No. 2) Consolidation Order 2018
STATUS: CONFIRMED

	BK13	
BL12		BL14
	BM13	

<div><div>N</div><div></div></div> <div><p>This map is reproduced from Ordnance Survey material with the permission of Ordnance Survey on behalf of the Controller of Her Majesty's Stationery Office © Crown Copyright. Unauthorised reproduction infringes Crown copyright and may lead to prosecution or civil proceedings. Royal Borough of Kingston Upon Thames Licence No: 0100019285 2021</p></div>		EFFECTIVE DATE:	26/07/2021

SCALE:	1 : 625	at A3
REVISION:	1	
SHEET:	Tile Ref: BL13	



**The Kingston upon Thames (Free Parking Places,
Loading Places and Waiting, Loading and Stopping Restrictions)
(No. 2) Consolidation Order 2018**
**The Kingston upon Thames (Charged-For Parking Places)
(No. 2) Consolidation Order 2018**
STATUS: CONFIRMED

	BL16	
BM15		BM17
	BN16	



This map is reproduced from Ordnance Survey material with the permission of Ordnance Survey on behalf of the Controller of Her Majesty's Stationery Office © Crown Copyright. Unauthorised reproduction infringes Crown copyright and may lead to prosecution or civil proceedings.
Royal Borough of Kingston Upon Thames
Licence No: 0100019285 2021

EFFECTIVE DATE:

26/07/2021

SCALE:

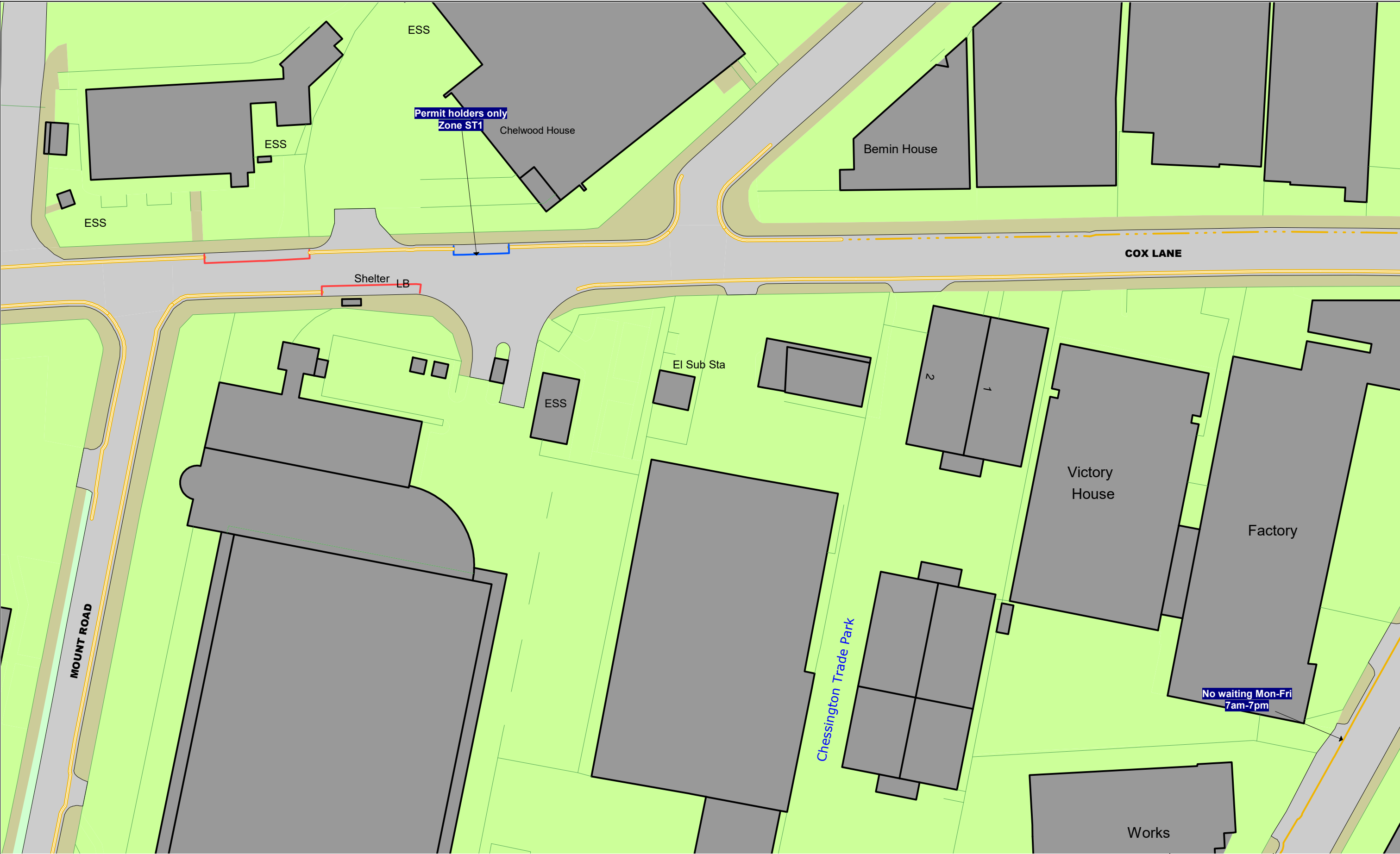
1 : 625 at A3

REVISION:

2


SHEET:

Tile Ref: BM16



The Kingston upon Thames (Free Parking Places, Loading Places and Waiting, Loading and Stopping Restrictions) (No. 2) Consolidation Order 2018
The Kingston upon Thames (Charged-For Parking Places) (No. 2) Consolidation Order 2018
STATUS: CONFIRMED

	BL17	
BM16		BM18
	BN17	

N 		<small>This map is reproduced from Ordnance Survey material with the permission of Ordnance Survey on behalf of the Controller of Her Majesty's Stationery Office © Crown Copyright. Unauthorised reproduction infringes Crown copyright and may lead to prosecution or civil proceedings. Royal Borough of Kingston Upon Thames Licence No: 0100019285 2021</small>	
EFFECTIVE DATE:		26/07/2021	

SCALE:	1 : 625	at A3
REVISION:	3	
SHEET:	Tile Ref: BM17	



The Kingston upon Thames (Free Parking Places, Loading Places and Waiting, Loading and Stopping Restrictions) (No. 2) Consolidation Order 2018
The Kingston upon Thames (Charged-For Parking Places) (No. 2) Consolidation Order 2018
STATUS: CONFIRMED

	BL18	
BM17		BM19
	BN18	



This map is reproduced from Ordnance Survey material with the permission of Ordnance Survey on behalf of the Controller of Her Majesty's Stationery Office © Crown Copyright. Unauthorised reproduction infringes Crown copyright and may lead to prosecution or civil proceedings.
Royal Borough of Kingston Upon Thames
Licence No: 0100019285 2021

EFFECTIVE DATE:

26/07/2021

SCALE:

1 : 625 at A3

REVISION:

3

SHEET:

Tile Ref: BM18



The Kingston upon Thames (Free Parking Places, Loading Places and Waiting, Loading and Stopping Restrictions) (No. 2) Consolidation Order 2018
The Kingston upon Thames (Charged-For Parking Places) (No. 2) Consolidation Order 2018
STATUS: CONFIRMED

	BM13	
BN12		BN14
	BO13	



This map is reproduced from Ordnance Survey material with the permission of Ordnance Survey on behalf of the Controller of Her Majesty's Stationery Office © Crown Copyright. Unauthorised reproduction infringes Crown copyright and may lead to prosecution or civil proceedings.
Royal Borough of Kingston Upon Thames
Licence No: 0100019285 2021

EFFECTIVE DATE:

26/07/2021

SCALE:

1 : 625 at A3

REVISION:

2

SHEET:

Tile Ref: BN13



**The Kingston upon Thames (Free Parking Places,
Loading Places and Waiting, Loading and Stopping Restrictions)
(No. 2) Consolidation Order 2018**
**The Kingston upon Thames (Charged-For Parking Places)
(No. 2) Consolidation Order 2018**
STATUS: CONFIRMED

	BN11	
BO10		BO12
	BP11	



This map is reproduced from Ordnance Survey material with the permission of Ordnance Survey on behalf of the Controller of Her Majesty's Stationery Office © Crown Copyright. Unauthorised reproduction infringes Crown copyright and may lead to prosecution or civil proceedings.
Royal Borough of Kingston Upon Thames
Licence No: 0100019285 2021

EFFECTIVE DATE:

26/07/2021

SCALE:

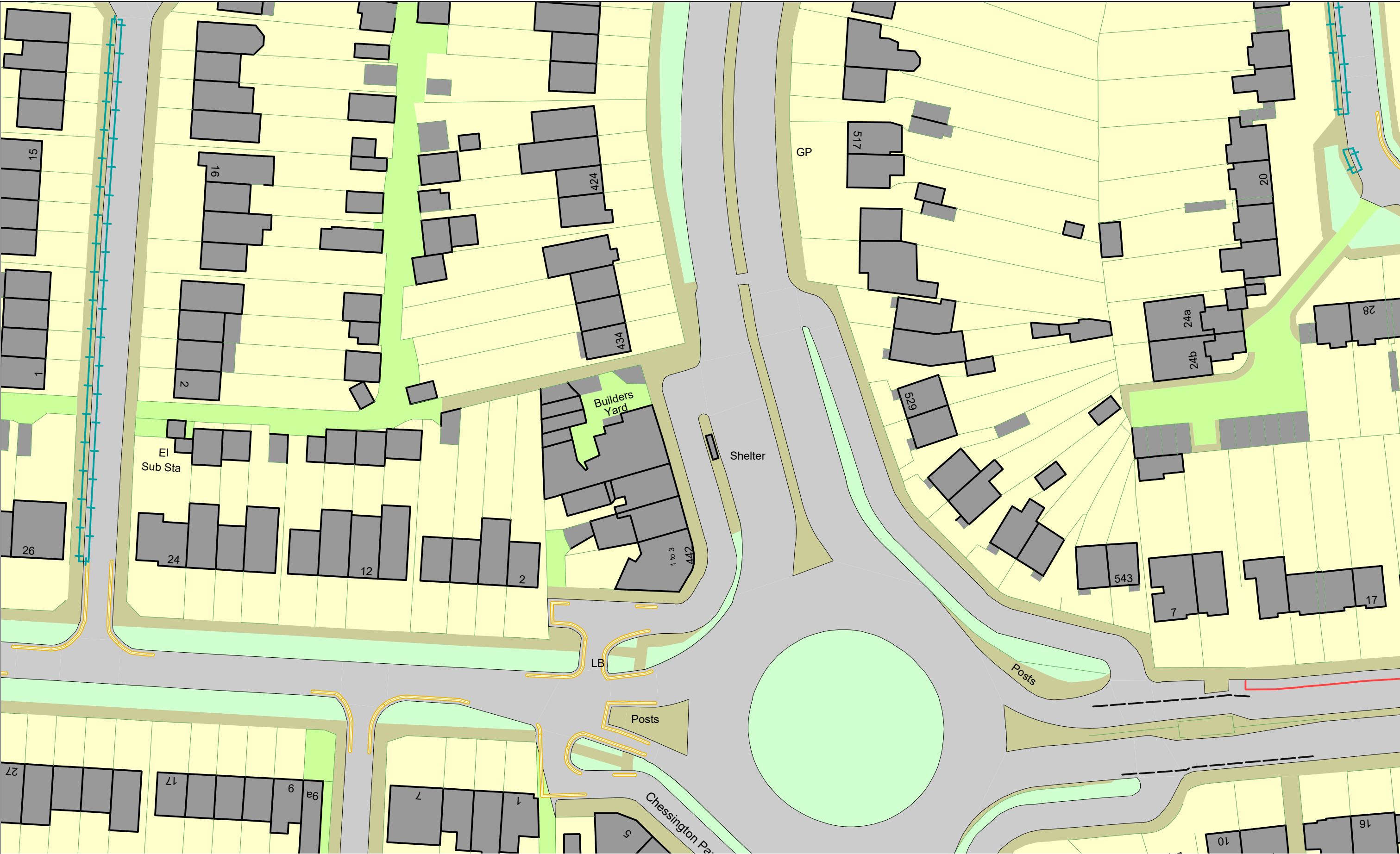
1 : 625 at A3

REVISION:

2

SHEET:

Tile Ref: BO11



**The Kingston upon Thames (Free Parking Places,
Loading Places and Waiting, Loading and Stopping Restrictions)
(No. 2) Consolidation Order 2018**
**The Kingston upon Thames (Charged-For Parking Places)
(No. 2) Consolidation Order 2018**
STATUS: CONFIRMED

	BP12	
BQ11		BQ13
	BR12	



This map is reproduced from Ordnance Survey material with the permission of Ordnance Survey on behalf of the Controller of Her Majesty's Stationery Office © Crown Copyright. Unauthorised reproduction infringes Crown copyright and may lead to prosecution or civil proceedings.
Royal Borough of Kingston Upon Thames
Licence No: 0100019285 2021

EFFECTIVE DATE:

26/07/2021

SCALE:

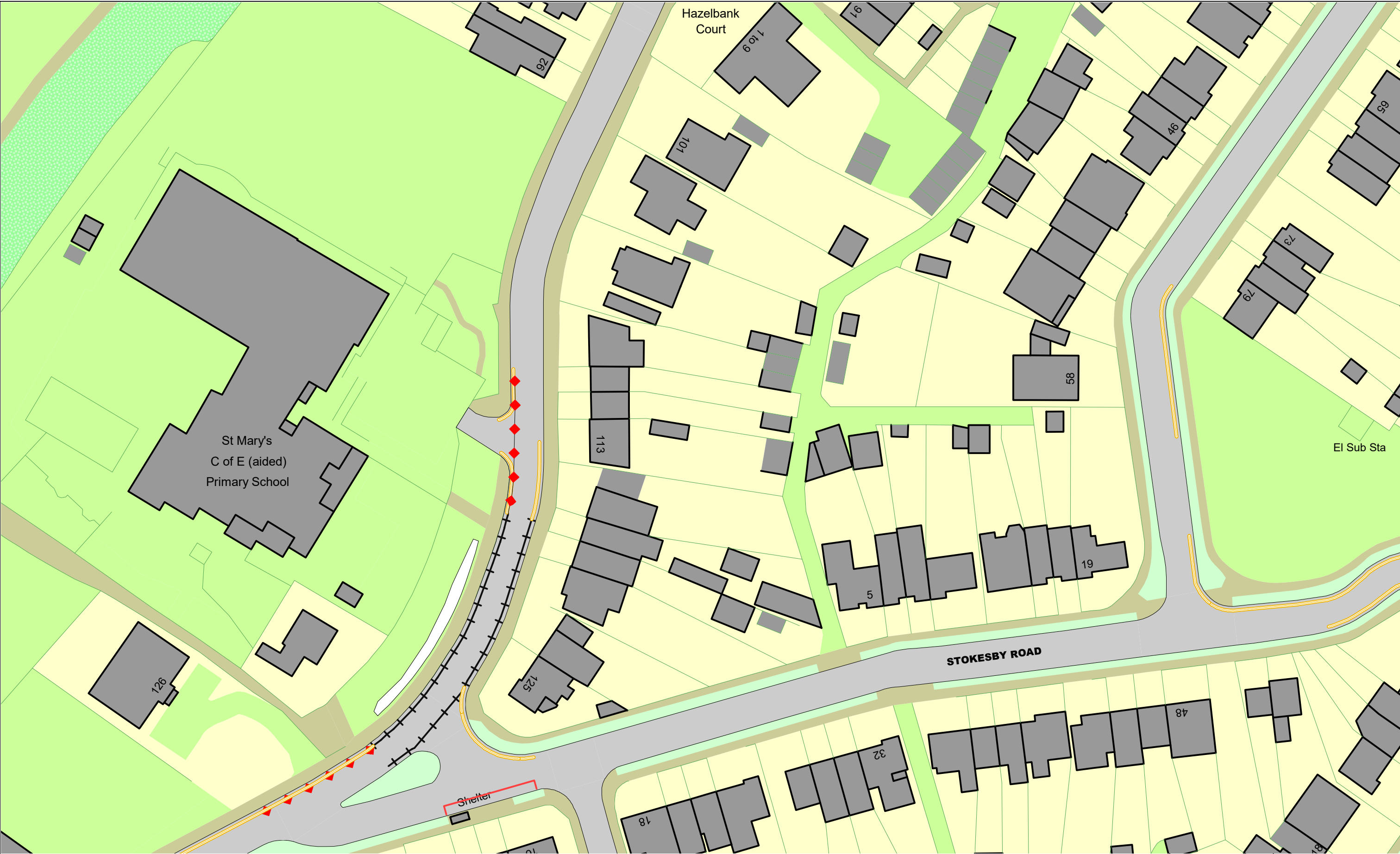
1 : 625 at A3

REVISION:

1

SHEET:

Tile Ref: BQ12

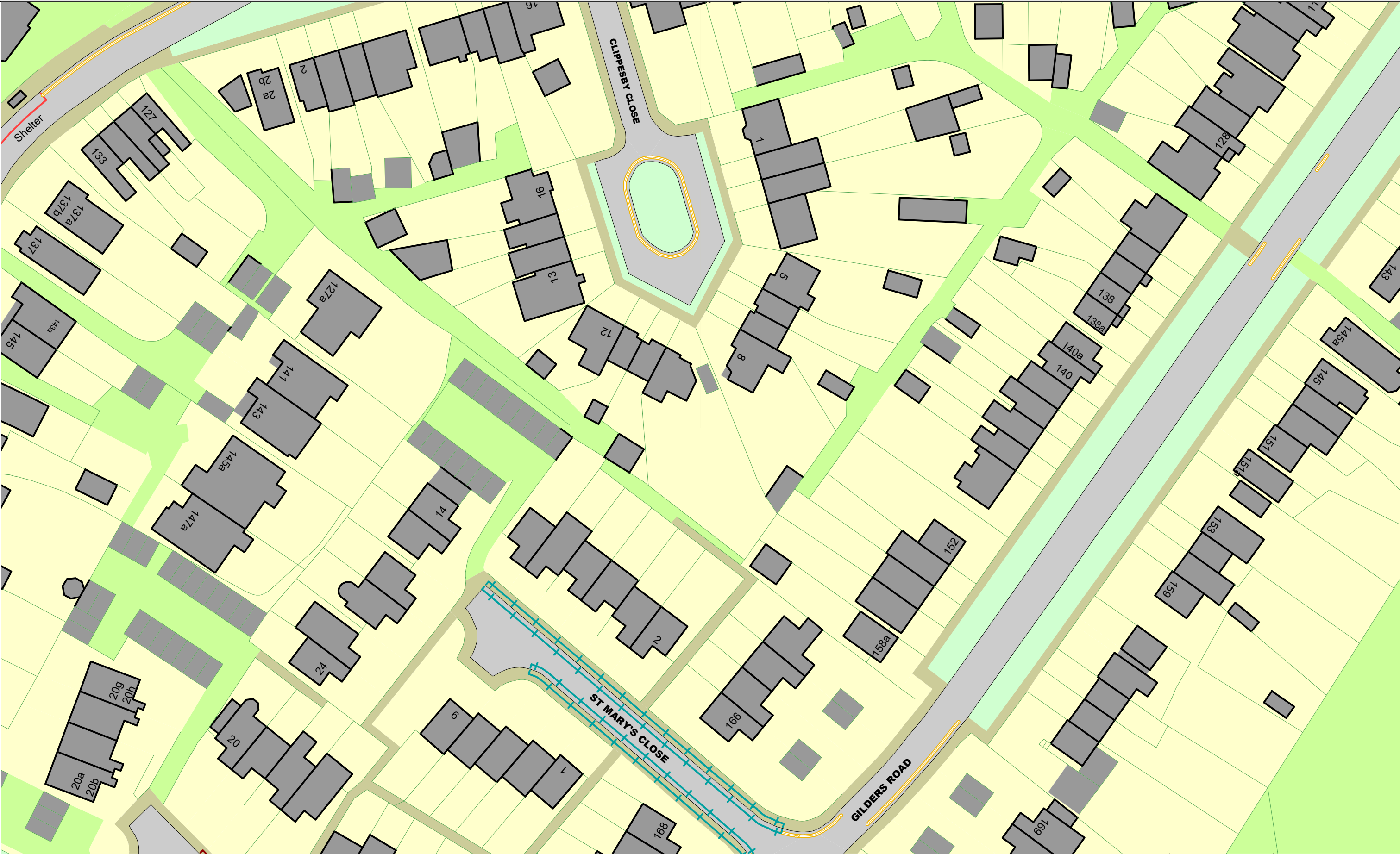


**The Kingston upon Thames (Free Parking Places,
Loading Places and Waiting, Loading and Stopping Restrictions)
(No. 2) Consolidation Order 2018**
**The Kingston upon Thames (Charged-For Parking Places)
(No. 2) Consolidation Order 2018**
STATUS: CONFIRMED

	BS15	
BT14		BT16
	BU15	

N 		<small>This map is reproduced from Ordnance Survey material with the permission of Ordnance Survey on behalf of the Controller of Her Majesty's Stationery Office © Crown Copyright. Unauthorised reproduction infringes Crown copyright and may lead to prosecution or civil proceedings. Royal Borough of Kingston Upon Thames Licence No: 0100019285 2021</small>	
EFFECTIVE DATE:		26/07/2021	

SCALE:	1 : 625	at A3
REVISION:	2	
SHEET:	Tile Ref: BT15	



**The Kingston upon Thames (Free Parking Places,
Loading Places and Waiting, Loading and Stopping Restrictions)
(No. 2) Consolidation Order 2018**
**The Kingston upon Thames (Charged-For Parking Places)
(No. 2) Consolidation Order 2018**
STATUS: CONFIRMED

	BT15	
BU14		BU16
	BV15	



This map is reproduced from Ordnance Survey material with the permission of Ordnance Survey on behalf of the Controller of Her Majesty's Stationery Office © Crown Copyright. Unauthorised reproduction infringes Crown copyright and may lead to prosecution or civil proceedings.
Royal Borough of Kingston upon Thames
Licence No: 0100019285 2021

EFFECTIVE DATE:

26/07/2021

SCALE:

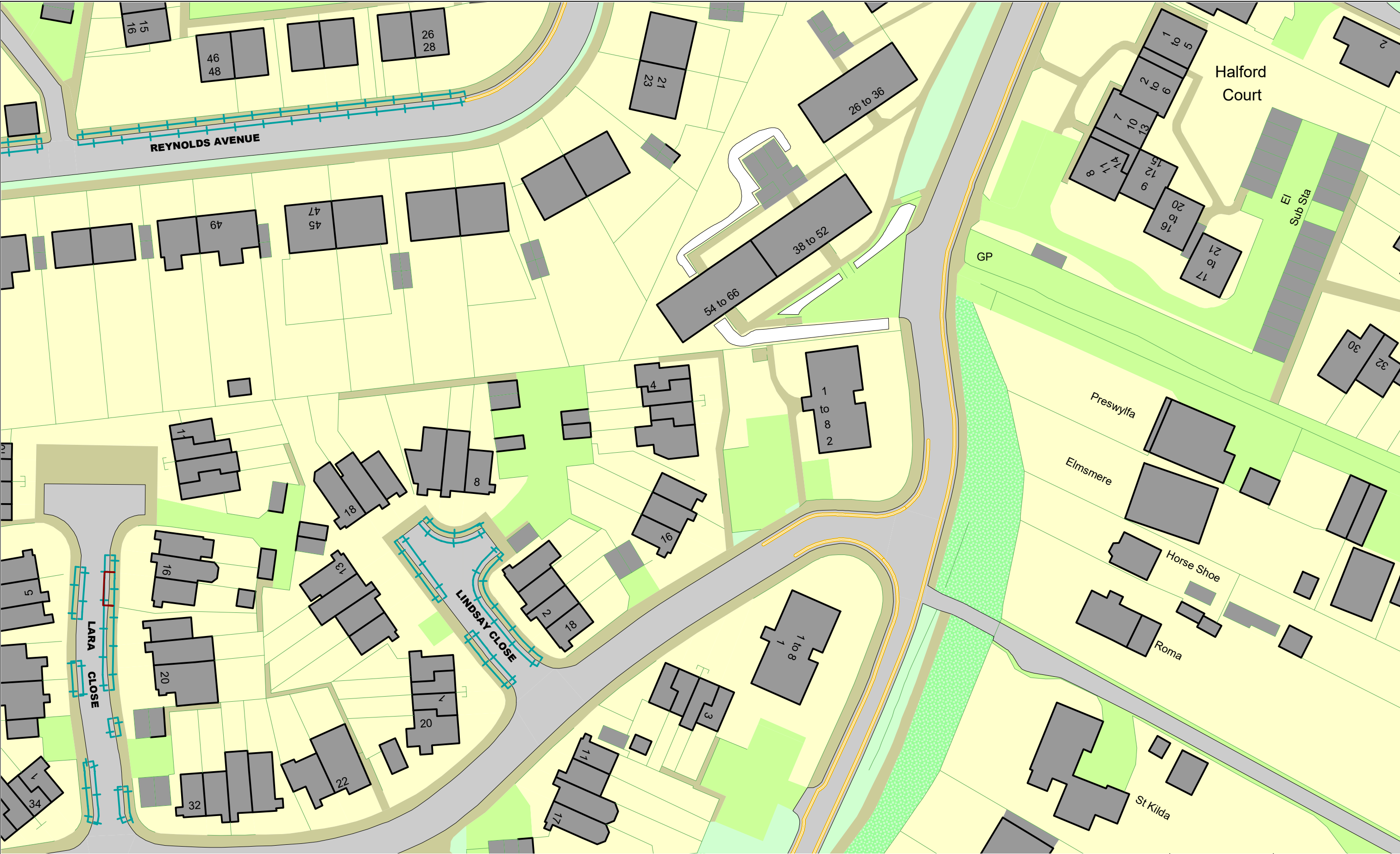
1 : 625 at A3

REVISION:

2

SHEET:

Tile Ref: BU15



**The Kingston upon Thames (Free Parking Places,
Loading Places and Waiting, Loading and Stopping Restrictions)
(No. 2) Consolidation Order 2018**
**The Kingston upon Thames (Charged-For Parking Places)
(No. 2) Consolidation Order 2018**
STATUS: CONFIRMED

	BU14	
BV13		BV15
	BW14	



This map is reproduced from Ordnance Survey material with the permission of Ordnance Survey on behalf of the Controller of Her Majesty's Stationery Office © Crown Copyright. Unauthorised reproduction infringes Crown copyright and may lead to prosecution or civil proceedings.
Royal Borough of Kingston Upon Thames
Licence No: 0100019285 2021

EFFECTIVE DATE:

26/07/2021

SCALE:

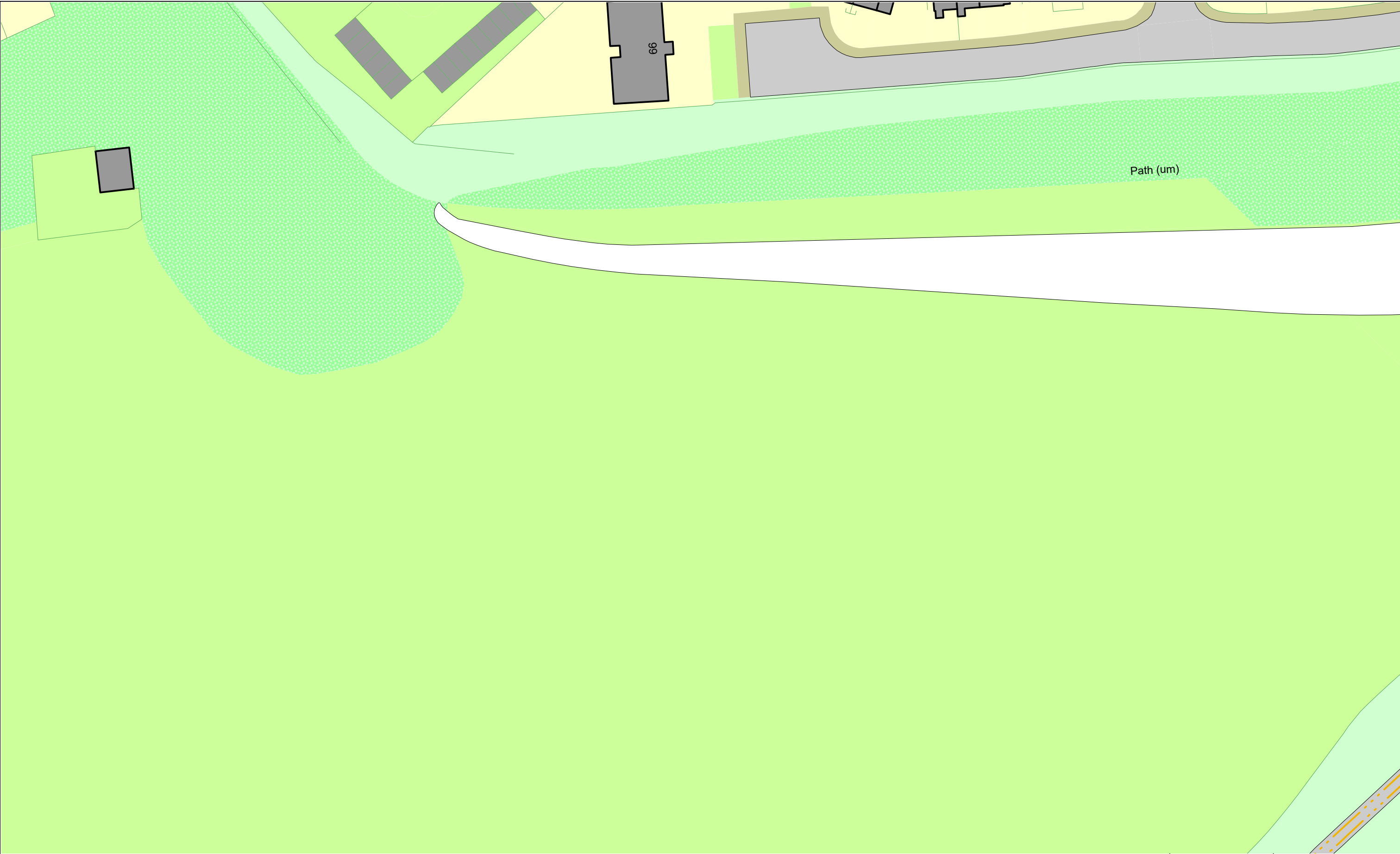
1 : 625 at A3

REVISION:

2


SHEET:

Tile Ref: BV14




**The Kingston upon Thames (Free Parking Places,
Loading Places and Waiting, Loading and Stopping Restrictions)
(No. 2) Consolidation Order 2018**
**The Kingston upon Thames (Charged-For Parking Places)
(No. 2) Consolidation Order 2018**
STATUS: CONFIRMED

	BV13	
BW12		BW14
	BX13	

N 		<small>This map is reproduced from Ordnance Survey material with the permission of Ordnance Survey on behalf of the Controller of Her Majesty's Stationery Office © Crown Copyright. Unauthorised reproduction infringes Crown copyright and may lead to prosecution or civil proceedings. Royal Borough of Kingston Upon Thames Licence No: 0100019285 2021</small>	
EFFECTIVE DATE:		26/07/2021	

SCALE:	1 : 625	at A3
REVISION:	3	
SHEET:	Tile Ref: BW13	





The Kingston upon Thames (Free Parking Places, Loading Places and Waiting, Loading and Stopping Restrictions) (No. 2) Consolidation Order 2018

The Kingston upon Thames (Charged-For Parking Places) (No. 2) Consolidation Order 2018

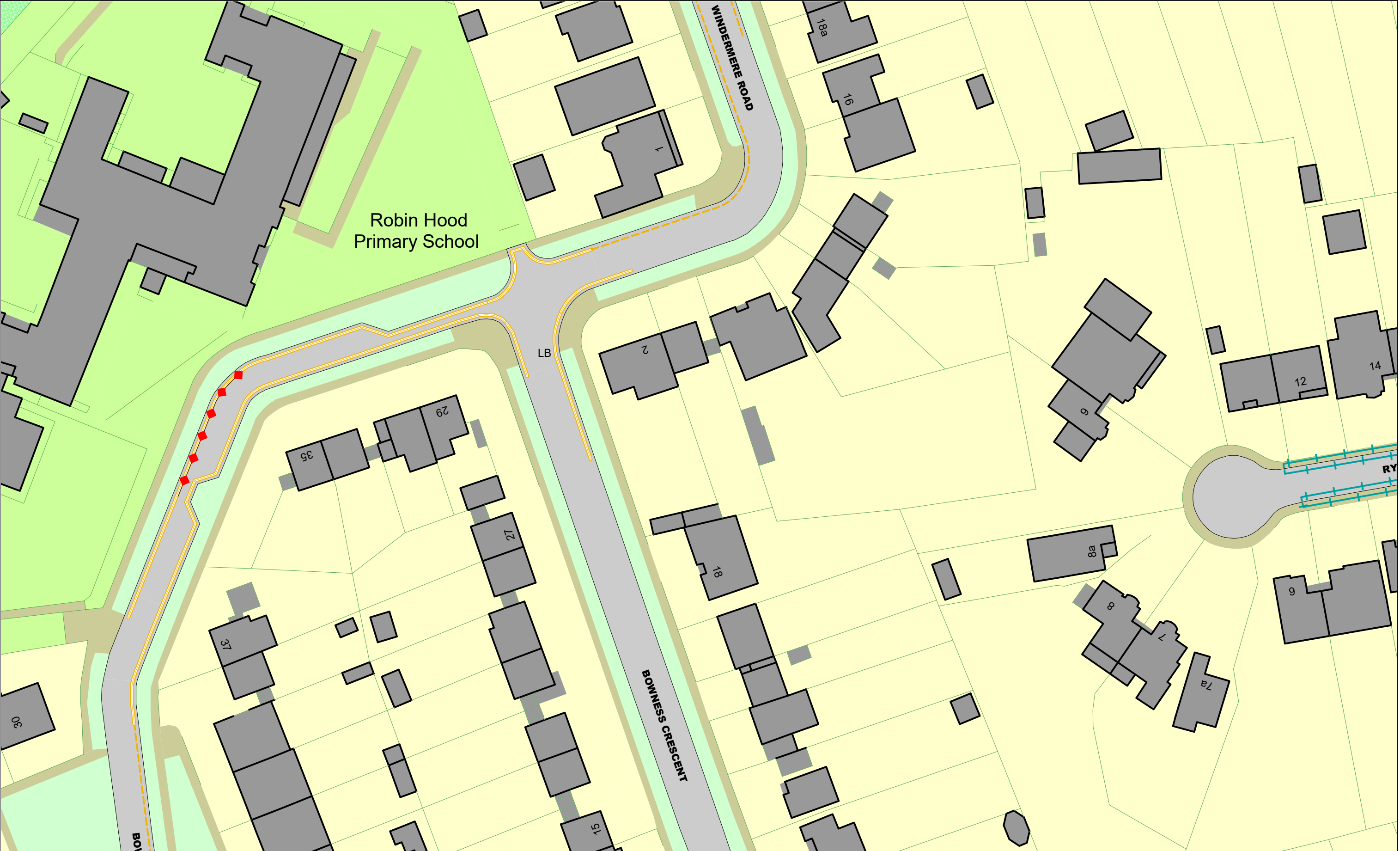
STATUS: CONFIRMED

	O26	
P25		P27
	Q26	

N

This map is reproduced from Ordnance Survey material with the permission of Ordnance Survey on behalf of the Controller of Her Majesty's Stationery Office © Crown Copyright. Unauthorised reproduction infringes Crown copyright and may lead to prosecution or civil proceedings.
Royal Borough of Kingston Upon Thames
Licence No: 0100019285 2021

EFFECTIVE DATE:	26/07/2021	SCALE:	1 : 625 at A3
		REVISION:	4
SHEET:			Tile Ref: P26



**The Kingston upon Thames (Free Parking Places,
Loading Places and Waiting, Loading and Stopping Restrictions)
(No. 2) Consolidation Order 2018**

**The Kingston upon Thames (Charged-For Parking Places)
(No. 2) Consolidation Order 2018**

STATUS: CONFIRMED

	T25	
U24		U26
	V25	



This map is reproduced from Ordnance Survey material with the permission of Ordnance Survey on behalf of the Controller of Her Majesty's Stationery Office © Crown Copyright. Unauthorised reproduction infringes Crown copyright and may lead to prosecution or civil proceedings.
Royal Borough of Kingston Upon Thames
Licence No: 0100019285 2021

EFFECTIVE DATE:

26/07/2021

SCALE:

1 : 625 at A3

REVISION:

1

SHEET:

Tile Ref: U25