

ROYAL BOROUGH OF KINGSTON UPON THAMES

MINOR PARKING AMENDMENTS - VARIOUS LOCATIONS (REF. KINGMAP0038)

THE KINGSTON UPON THAMES (FREE PARKING PLACES, LOADING PLACES AND
WAITING, LOADING AND STOPPING RESTRICTIONS)
(AMENDMENT NO. 44) ORDER 2021

THE KINGSTON UPON THAMES (CHARGED-FOR PARKING PLACES)
(AMENDMENT NO. 44) ORDER 2021

DOCUMENTS FOR INSPECTION

1. A copy of the notice to appear in the Surrey Comet and the London Gazette on 8th July 2021
2. The Council's statement of reasons for making the Orders
3. The made Orders
4. Plans to indicate the locations and effect of the Orders

Available for inspection until 16th August 2021

ROYAL BOROUGH OF KINGSTON UPON THAMES

MINOR PARKING AMENDMENTS - VARIOUS LOCATIONS (REF. KINGMAP0038)

The Kingston upon Thames (Free Parking Places, Loading Places and Waiting, Loading and Stopping Restrictions) (Amendment No. 44) Order 2021; The Kingston upon Thames (Charged-For Parking Places) (Amendment No. 44) Order 2021

1. NOTICE IS HEREBY GIVEN that the Council of the Royal Borough of Kingston upon Thames on 5th July 2021 made the above-mentioned Orders under sections 6, 45, 46, 49 and 124 of and Part IV of Schedule 9 to the Road Traffic Regulation Act 1984, as amended.
2. The general effect of the Orders, which will come into force on 12th July 2021, will be;
 - (a) to introduce double yellow line "at any time" waiting restrictions;
 - (i) at the north-eastern junction between Coutts Avenue and Sanger Avenue, Chessington;
 - (ii) in South Lane, New Malden;
 - (1) outside and opposite Nos. 256 to 262;
 - (2) opposite Nos. 319 to 327;
 - (3) on the north-east side, opposite Nos. 339 to 347;
 - (4) on the south-west side, outside Nos. 347 to 351;
 - (b) in Oakcroft Road, Chessington (outside Merlin House), to alter the times of an existing single yellow line waiting restriction, to apply between 9 a.m. and 6 p.m.;
 - (c) in Oakcroft Road (throughout the length of an existing double yellow line waiting restriction directly south-west of its junction with Oakcroft Villas) and in Oakcroft Villas (on the south side, at its junction with Oakcroft Road), Chessington, to alter the times of an existing loading restriction, to apply between 9 a.m. and midnight;
 - (d) in Red Lion Road, Surbiton, to adjust lengths of existing double yellow line "at any time" waiting restrictions due to the re-location of a zebra crossing (from outside Tolworth Hospital to northwards from its junction with Tankerton Road);
 - (e) in Brighton Road, Surbiton (outside No. 92), to convert a length of single yellow line waiting restriction to a double yellow line "at any time" waiting restriction;
 - (f) to add the following addresses to those who may apply for a parking permit for use within the 'Browns Road' Permit Parking Area (DG);
Hobill Walk (Nos. 68 to 86)
Ewell Road (on the west side, Nos. 91 to 185)
King Charles Road (on the west side, from "Headley" to No. 140)
Lysander Gardens (Cyrus House)
Richmond Grove (Nos. 35 to 43)
 - (g) to modify the traffic order definitions of certain other parking places and waiting restrictions so they better reflect what is currently on the ground (there would be no change to the way restrictions and parking places currently operate).

Please note; (a) in South Lane, New Malden, the proposed introduction of a double yellow line "at any time" waiting restriction (outside Nos. 319 to 327) has been abandoned; (d) in Red Lion Road, Surbiton, the proposed introduction of a single yellow line waiting restriction (on the north-west side, opposite Nos. 160-164a) has been abandoned; (e) in Brighton Road, Surbiton, the proposed length of double yellow line "at any time" waiting restriction (outside No. 92) has been shortened; the removal of a disabled persons' parking place in West Road, Chessington has been deferred; the implementation of proposed restrictions in Aragon Road, Kingston, Gloucester Road, Kingston and The Keep, Kingston has been deferred; and for the implementation of restrictions in Bridge Road and Moor Lane, Chessington, see notice dated 29th April 2021, ref. KingMap0050.

3. Due to the current Coronavirus pandemic, the made Orders and plans cannot currently be inspected at Guildhall 2 until the building is open again for normal business. However, the following alternative arrangements have been made;

- a) the made Orders and plans can be inspected online at www.kingston.gov.uk/unmade-traffic-management-orders;
- b) the made Orders and plans can be inspected at Council libraries which have re-opened on a temporarily limited basis; and
- c) copies of the made Orders and plans can also be obtained by calling 020 8547 5000 (between 9 a.m. and 5 p.m. on Mondays to Fridays) or by emailing TMO@kingston.gov.uk (please quote ref. KingMap0038).

The made documents will be available until 16th August 2021.

4. Any person desiring to question the validity of the Orders or of any provision contained therein on the grounds that it is not within the relevant powers of the Road Traffic Regulation Act 1984 or that any of the relevant requirements thereof or any relevant regulations made thereunder have not been complied with in relation to the Orders may make application for the purpose to the High Court by 16th August 2021.

Dated 8th July 2021.

MERVYN BARTLETT

Group Manager – Highways and Transport

ROYAL BOROUGH OF KINGSTON UPON THAMES

MINOR PARKING AMENDMENTS - VARIOUS LOCATIONS (REF. KINGMAP0038)

THE KINGSTON UPON THAMES (FREE PARKING PLACES, LOADING PLACES AND
WAITING, LOADING AND STOPPING RESTRICTIONS)
(AMENDMENT NO. 44) ORDER 2021

THE KINGSTON UPON THAMES (CHARGED-FOR PARKING PLACES)
(AMENDMENT NO. 44) ORDER 2021

STATEMENT OF REASONS

At the north-eastern junction between Coutts Avenue and Sanger Avenue, Chessington, double yellow line “at any time” waiting restrictions are introduced to maintain sightlines at the junction for traffic exiting Coutts Ave & prevent obstruction of the junction

In South Lane, New Malden, waiting restrictions are intended to prevent vehicles parking on proposed speed reducing tables.

In Oakcroft Road and Oakcroft Villas, existing restrictions are altered so as to reinforce rules 242 & 243 of the Highway Code with the aim of further protecting safety and access for all road users by highlighting, and enforcing, locations where a vehicle or trailer may otherwise be parked in a dangerous position or cause an unnecessary obstruction of the road.

In Red Lion Road, Surbiton, waiting restrictions are altered or introduced so as to enforce rules 242 & 243 of the Highway Code with the aim of further protecting safety and access for all road users by highlighting, and enforcing, locations where a vehicle or trailer, may otherwise be parked in a dangerous position or cause an unnecessary obstruction of the road.

In Brighton Road, Surbiton, a single yellow line waiting restriction is converted to a double yellow line “at any time” waiting restriction in order to prevent blocking access to car park.

Additional addresses (for those who may apply for a parking permit for use within the ‘Browns Road’ Permit Parking Area, DG) would improve parking facilities for residents.

2021 No. 23

**THE KINGSTON UPON THAMES (CHARGED-FOR PARKING PLACES)
(AMENDMENT NO. 44) ORDER 2021**

Made :- 5th July 2021

Coming into force :- 12th July 2021

The Council of the Royal Borough of Kingston upon Thames, after consulting the Commissioner of Police of the Metropolis, in exercise of the powers conferred by sections 45, 46, 49 and 124 of and Part IV of Schedule 9 to the Road Traffic Regulation Act 1984 **(a)** as amended by section 8 of and Part I of Schedule 5 to the Local Government Act 1985 **(b)**, and of all other powers thereunto enabling, hereby make the following Order: -

1. This Order shall come into force on 12th July 2021 and may be cited as the Kingston upon Thames (Charged-For Parking Places) (Amendment No. 44) Order 2021.
2. In this Order:-
 - (1) “the Order of 2018” means the Kingston upon Thames (Charged-For Parking Places) (No. 2) Consolidation Order 2018 **(c)**;
 - (2) the expression “enactment” means any enactment, whether public general or local, and includes any order, byelaw, rule, regulation, scheme or other instrument having effect by virtue of an enactment; and
 - (3) any reference in this Order to any enactment shall be construed as a reference to that enactment as amended, applied, consolidated, re-enacted by or as having effect by virtue of any subsequent enactment.
3. (1) Without prejudice to the validity of anything done or to any liability incurred in respect of any act or omission before the coming into operation of this Order, the Order of 2018 shall have effect as though;

- (a) to PART XVI - **Browns Road** Permit Parking Area – Surbiton (DG) of Schedule 4, there were added;

“Hobill Walk - property Nos. 68 to 86 (evens)
Ewell Road - property Nos. 91 to 185 (odds)
King Charles Road - “Headley” and property Nos. 108 to 140 (evens)
Lysander Gardens - “Cyrus Cottage”
Richmond Grove - property Nos. 35 to 43”

- (b) for the map tile attached to that Order and specified in column 1 of the Schedule to this Order, there were substituted the map tile attached to this Order and specified in relation thereto in column 2 of the Schedule to this Order.

- (2) The substitution of any map tile referred to in Article 3.1 of this Order will have the effect of revoking any provision provided or designated by a previous version of that map tile and not incorporated into the latest version.

Dated this fifth day of July 2021.

**Group Manager – Highways and Transport
Corporate and Communities**
(The officer appointed for this purpose)

EXPLANATORY NOTE

(This Note is not part of the Order but is intended to indicate its general purport.)

This Order further amends the Kingston upon Thames (Charged-For Parking Places) (No. 2) Consolidation Order 2018, so as;

- to introduce double yellow line “at any time” waiting restrictions;
 - at the north-eastern junction between Coutts Avenue and Sanger Avenue, Chessington;
 - in South Lane, New Malden; outside and opposite Nos. 256 to 262; opposite Nos. 319 to 327; on the north-east side, opposite Nos. 339 to 347; and on the south-west side, outside Nos. 347 to 351;
- in Oakcroft Road, Chessington (outside Merlin House), to alter the times of an existing single yellow line waiting restriction, to apply between 9 a.m. and 6 p.m.;
- in Oakcroft Road (throughout the length of an existing double yellow line waiting restriction directly south-west of its junction with Oakcroft Villas) and in Oakcroft Villas (on the south side, at its junction with Oakcroft Road), Chessington, to alter the times of an existing loading restriction, to apply between 9 a.m. and midnight;

- in Red Lion Road, Surbiton, to adjust lengths of existing double yellow line “at any time” waiting restrictions due to the re-location of a zebra crossing (from outside Tolworth Hospital to northwards from its junction with Tankerton Road);
- in Brighton Road, Surbiton (outside No. 92), to convert part of a length of single yellow line waiting restriction to a double yellow line “at any time” waiting restriction;
- to add the following addresses to those who may apply for a parking permit for use within the ‘Browns Road’ Permit Parking Area (DG);
 - Hobill Walk (Nos. 68 to 86)
 - Ewell Road (on the west side, Nos. 91 to 185)
 - King Charles Road (on the west side, from “Headley” to No. 140)
 - Lysander Gardens (Cyrus House)
 - Richmond Grove (Nos. 35 to 43)
- to modify the traffic order definitions of certain other parking places and waiting restrictions so they better reflect what is currently on the ground (there would be no change to the way restrictions and parking places currently operate).

Schedule (see Article 3)

Map tile attached to the Order of 2018 1	Map tile attached to this Order 2
Map Tile Ref: AD17, Version 2	Map Tile Ref: AD17, Version 3
Map Tile Ref: AM12, Version 1	Map Tile Ref: AM12, Version 2
Map Tile Ref: AM14, Version 1	Map Tile Ref: AM14, Version 2
Map Tile Ref: AN14, Version 0	Map Tile Ref: AN14, Version 1
Map Tile Ref: AV10, Version 2	Map Tile Ref: AV10, Version 3
Map Tile Ref: AV11, Version 1	Map Tile Ref: AV11, Version 2
Map Tile Ref: AW25, Version 0	Map Tile Ref: AW25, Version 1
Map Tile Ref: AX25, Version 1	Map Tile Ref: AX25, Version 2
Map Tile Ref: AY25, Version 2	Map Tile Ref: AY25, Version 3
Map Tile Ref: AY26, Version 2	Map Tile Ref: AY26, Version 3
Map Tile Ref: AZ25, Version 2	Map Tile Ref: AZ25, Version 3
Map Tile Ref: AZ26, Version 1	Map Tile Ref: AZ26, Version 2
Map Tile Ref: BA25, Version 1	Map Tile Ref: BA25, Version 2
Map Tile Ref: BE17, Version 0	Map Tile Ref: BE17, Version 1
Map Tile Ref: BF16, Version 0	Map Tile Ref: BF16, Version 1
Map Tile Ref: BF17, Version 0	Map Tile Ref: BF17, Version 1
Map Tile Ref: BK16, Version 2	Map Tile Ref: BK16, Version 3
Map Tile Ref: BL16, Version 1	Map Tile Ref: BL16, Version 2
Map Tile Ref: BN15, Version 0	Map Tile Ref: BN15, Version 1
Map Tile Ref: BO15, Version 0	Map Tile Ref: BO15, Version 1

2021 No. 24

**THE KINGSTON UPON THAMES (FREE PARKING PLACES,
LOADING PLACES AND WAITING, LOADING AND STOPPING RESTRICTIONS)
(AMENDMENT NO. 44) ORDER 2021**

Made :- 5th July 2021

Coming into force :- 12th July 2021

The Council of the Royal Borough of Kingston upon Thames, after consulting the Commissioner of Police of the Metropolis, in exercise of the powers conferred by sections 6 and 124 of and Part IV of Schedule 9 to the Road Traffic Regulation Act 1984(**a**) as amended by section 8 of and Part I of Schedule 5 to the Local Government Act 1985(**b**), and of all other powers thereunto enabling, hereby make the following Order: -

1. This Order shall come into force on 12th July 2021 and may be cited as the Kingston upon Thames (Free Parking Places, Loading Places and Waiting, Loading and Stopping Restrictions) (Amendment No. 44) Order 2021.
2. In this Order:-
 - (1) “the Order of 2018” means the Kingston upon Thames (Free Parking Places, Loading Places and Waiting, Loading and Stopping Restrictions) (No. 2) Consolidation Order 2018(**c**);
 - (2) the expression “enactment” means any enactment, whether public general or local, and includes any order, byelaw, rule, regulation, scheme or other instrument having effect by virtue of an enactment; and
 - (3) any reference in this Order to any enactment shall be construed as a reference to that enactment as amended, applied, consolidated, re-enacted by or as having effect by virtue of any subsequent enactment.
3. (1) Without prejudice to the validity of anything done or to any liability incurred in respect of any act or omission before the coming into operation of this Order, the Order of 2018 shall have effect as though for the map tile attached to that Order and specified in column 1 of the Schedule to this Order, there were substituted the map tile attached to this Order and specified in relation thereto in column 2 of the Schedule to this Order.

(2) The substitution of any map tile referred to in Article 3.1 of this Order will have the effect of revoking any provision provided or designated by a previous version of that map tile and not incorporated into the latest version.

Dated this fifth day of July 2021.

**Group Manager – Highways and Transport
Corporate and Communities**

(The officer appointed for this purpose)

EXPLANATORY NOTE

(This Note is not part of the Order but is intended to indicate its general purport.)

This Order further amends the Kingston upon Thames (Charged-For Parking Places) (No. 2) Consolidation Order 2018, so as;

- to introduce double yellow line “at any time” waiting restrictions;
 - at the north-eastern junction between Coutts Avenue and Sanger Avenue, Chessington;
 - in South Lane, New Malden; outside and opposite Nos. 256 to 262; opposite Nos. 319 to 327; on the north-east side, opposite Nos. 339 to 347; and on the south-west side, outside Nos. 347 to 351;
- in Oakcroft Road, Chessington (outside Merlin House), to alter the times of an existing single yellow line waiting restriction, to apply between 9 a.m. and 6 p.m.;
- in Oakcroft Road (throughout the length of an existing double yellow line waiting restriction directly south-west of its junction with Oakcroft Villas) and in Oakcroft Villas (on the south side, at its junction with Oakcroft Road), Chessington, to alter the times of an existing loading restriction, to apply between 9 a.m. and midnight;
- in Red Lion Road, Surbiton, to adjust lengths of existing double yellow line “at any time” waiting restrictions due to the re-location of a zebra crossing (from outside Tolworth Hospital to northwards from its junction with Tankerton Road);
- in Brighton Road, Surbiton (outside No. 92), to convert part of a length of single yellow line waiting restriction to a double yellow line “at any time” waiting restriction;
- to add the following addresses to those who may apply for a parking permit for use within the ‘Browns Road’ Permit Parking Area (DG);
 - Hobill Walk (Nos. 68 to 86)
 - Ewell Road (on the west side, Nos. 91 to 185)
 - King Charles Road (on the west side, from “Headley” to No. 140)
 - Lysander Gardens (Cyrus House)
 - Richmond Grove (Nos. 35 to 43)
- to modify the traffic order definitions of certain other parking places and waiting restrictions so they better reflect what is currently on the ground (there would be no change to the way restrictions and parking places currently operate).

Schedule (see Article 3)

Map tile attached to the Order of 2018 1	Map tile attached to this Order 2
Map Tile Ref: AD17, Version 2	Map Tile Ref: AD17, Version 3
Map Tile Ref: AM12, Version 1	Map Tile Ref: AM12, Version 2
Map Tile Ref: AM14, Version 1	Map Tile Ref: AM14, Version 2
Map Tile Ref: AN14, Version 0	Map Tile Ref: AN14, Version 1
Map Tile Ref: AV10, Version 2	Map Tile Ref: AV10, Version 3
Map Tile Ref: AV11, Version 1	Map Tile Ref: AV11, Version 2
Map Tile Ref: AW25, Version 0	Map Tile Ref: AW25, Version 1
Map Tile Ref: AX25, Version 1	Map Tile Ref: AX25, Version 2
Map Tile Ref: AY25, Version 2	Map Tile Ref: AY25, Version 3
Map Tile Ref: AY26, Version 2	Map Tile Ref: AY26, Version 3
Map Tile Ref: AZ25, Version 2	Map Tile Ref: AZ25, Version 3
Map Tile Ref: AZ26, Version 1	Map Tile Ref: AZ26, Version 2
Map Tile Ref: BA25, Version 1	Map Tile Ref: BA25, Version 2
Map Tile Ref: BE17, Version 0	Map Tile Ref: BE17, Version 1
Map Tile Ref: BF16, Version 0	Map Tile Ref: BF16, Version 1
Map Tile Ref: BF17, Version 0	Map Tile Ref: BF17, Version 1
Map Tile Ref: BK16, Version 2	Map Tile Ref: BK16, Version 3
Map Tile Ref: BL16, Version 1	Map Tile Ref: BL16, Version 2
Map Tile Ref: BN15, Version 0	Map Tile Ref: BN15, Version 1
Map Tile Ref: BO15, Version 0	Map Tile Ref: BO15, Version 1

ROYAL BOROUGH OF KINGSTON UPON THAMES

MINOR PARKING AMENDMENTS - VARIOUS LOCATIONS (REF. KINGMAP0038)

THE KINGSTON UPON THAMES (FREE PARKING PLACES, LOADING PLACES AND
WAITING, LOADING AND STOPPING RESTRICTIONS)
(AMENDMENT NO. 44) ORDER 2021

THE KINGSTON UPON THAMES (CHARGED-FOR PARKING PLACES)
(AMENDMENT NO. 44) ORDER 2021

Road Name	Tile Ref.
Bellevue Road, Kingston	AM14, AN14
Bloomfield Road, Kingston	AN14
Borough Road, Kingston	AD17
Brighton Road, Surbiton	AV10, AV11
Coutts Avenue, Chessington	BN15, BO15
Grove Lane, Kingston	AN14
Hamilton Avenue, Surbiton	BF17
Oakcroft Road, Chessington	BK16, BL16
Oakcroft Villas, Chessington	BK16
Portsmouth Road, Kingston	AM12
Red Lion Road, Surbiton	BE17, BF16, BF17
Sanger Avenue, Chessington	BN15, BO15
Sheephouse Way, New Malden	AZ25, AZ26, BA25
South Lane, New Malden	AW25, AX25, AY25, AY26, AZ26
Tankerton Road, Surbiton	BF16, BF17
Tolworth Park Road, Surbiton	BE17

Map Legend

Order Items					
	Doctors Bay		No Loading		Permit Holders Only Mon-Sat 8:30am-6:30pm and Sun 11am-5pm Zone B
	Ambulance Bay		No Loading Mon-Sat 7am-10am and 4pm-7pm		Permit Holders Only Mon-Sat 8am-6:30pm Zone S
	Bus Parking Place		No Loading 7am-midnight		Permit Holders Only Mon-Fri 10am-3pm Zone N
	Car Club Bay Only		No Loading 7am-7pm		Permit Holders Only Mon-Sat 8:30am-6:30pm Zone N
	Disabled Badge Holders Only		No Loading Mon-Sat 8:30am-6:30pm		Permit Holders Only Mon-Fri 8am-6:30pm Zone S
	Limited Waiting Bay		No Loading Mon-Fri 8am-9:30am and 4:30pm-6:30pm		Permit Holders Only Mon-Fri 10am-3:30pm Zone B
	No Waiting		No Loading Mon-Sat 8am-6:30pm		Shared Use Bays
	No Waiting Mon-Sat 8:30am-6:30pm		No Loading At Any Time		Permit Holders B or Pay & Display Mon-Sat 8:30am-6:30pm max stay 4 hours, no return within 2 hours
	No Waiting Mon-Fri 8:30am-6:30pm		Loading Bay		Permit Holders C or Pay & Display Mon-Sat 11am-2pm max stay 2 hours, no return within 2 hours
	No Waiting Mon-Sat 8am-6:30pm		Electric Vehicle Recharging Point		Permit Parking Areas
	No Waiting 7am-7pm		Motorcycle Parking Only		Pedestrian Zone No Waiting At Any Time
	No Waiting Mon-Sat 8:30am-10:30pm and Sun 11am-10:30pm		Taxi Rank		Experimental Orders (see label)
	No Waiting Mon-Fri 10am-3pm		Payment Parking	Non-order Items	
	No Waiting Mon-Sat 8:30am-6:30pm and Sun 11am-5pm		Permit Parking Bay		Parking Bay
	No Waiting Mon-Sat 7am-7pm		Permit Holders Only Mon-Sat 8:30am-6:30pm Zone B		No Stopping Mon-Fri 8am-4:30pm 01 Jan - 31 Jul and 8am-4:30pm 01 Sept - 31 Dec on School Entrance Markings
	No Waiting Mon-Fri 10am-4pm		Permit Holders Only Mon-Fri 8:30am-6:30pm Zone V		No Stopping on School Entrance Markings
	No Waiting Mon-Fri 8am-6:30pm		Permit Holders Only Mon-Fri 8:30am-6:30pm Zone G		Crossing
	No Waiting Mon-Fri 8am-9:30am and 4:30pm-6:30pm		Permit Holders Only Mon-Sat 8am-6:30pm Zone T		Zebra Crossing
	No Waiting Mon-Fri 10am-3:30pm		Permit Holders Only Mon-Fri 10am-4pm Zone R		2 Wheel Footway Parking
	No Waiting Mon-Sat 11am-2pm		Permit Holders Only Mon-Sat 8:30am-6:30pm Zone G1		Bus Stop/Stand
	No Waiting At Any Time				Box Junction
		ORDER TITLES:			
		The Kingston upon Thames (Charged-for Parking Places) (No. 2) Consolidation Order 2018			
		The Kingston upon Thames (Free Parking Places, Loading Places and Waiting, Loading and Stopping Restrictions) (No. 2) Consolidation Order 2018			
		Certain restrictions have been individually labelled on map schedules			



The Kingston upon Thames (Free Parking Places, Loading Places and Waiting, Loading and Stopping Restrictions) (No. 2) Consolidation Order 2018
The Kingston upon Thames (Charged-For Parking Places) (No. 2) Consolidation Order 2018
STATUS: CONFIRMED

	AC17	
AD16		AD18
	AE17	



This map is reproduced from Ordnance Survey material with the permission of Ordnance Survey on behalf of the Controller of Her Majesty's Stationery Office © Crown Copyright. Unauthorised reproduction infringes Crown copyright and may lead to prosecution or civil proceedings.
Royal Borough of Kingston Upon Thames
Licence No: 0100019285 2021

EFFECTIVE DATE:

12/07/2021

SCALE:

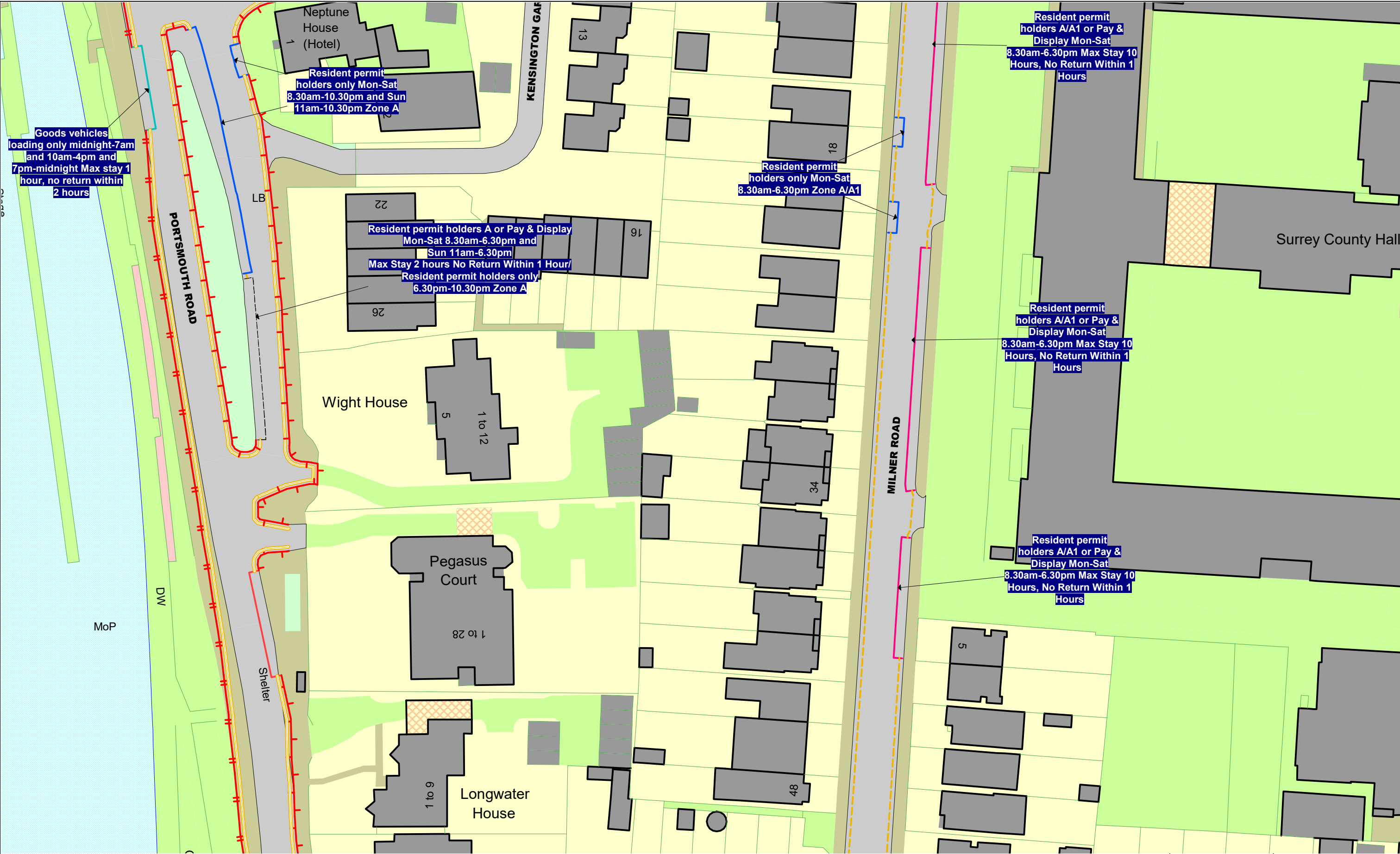
1 : 625 at A3

REVISION:

3

SHEET:

Tile Ref: AD17



The Kingston upon Thames (Free Parking Places, Loading Places and Waiting, Loading and Stopping Restrictions) (No. 2) Consolidation Order 2018
The Kingston upon Thames (Charged-For Parking Places) (No. 2) Consolidation Order 2018
STATUS: CONFIRMED

	AL12	
AM11		AM13
	AN12	



This map is reproduced from Ordnance Survey material with the permission of Ordnance Survey on behalf of the Controller of Her Majesty's Stationery Office © Crown Copyright. Unauthorised reproduction infringes Crown copyright and may lead to prosecution or civil proceedings.
Royal Borough of Kingston Upon Thames
Licence No: 0100019285 2021

EFFECTIVE DATE:

12/07/2021

SCALE:

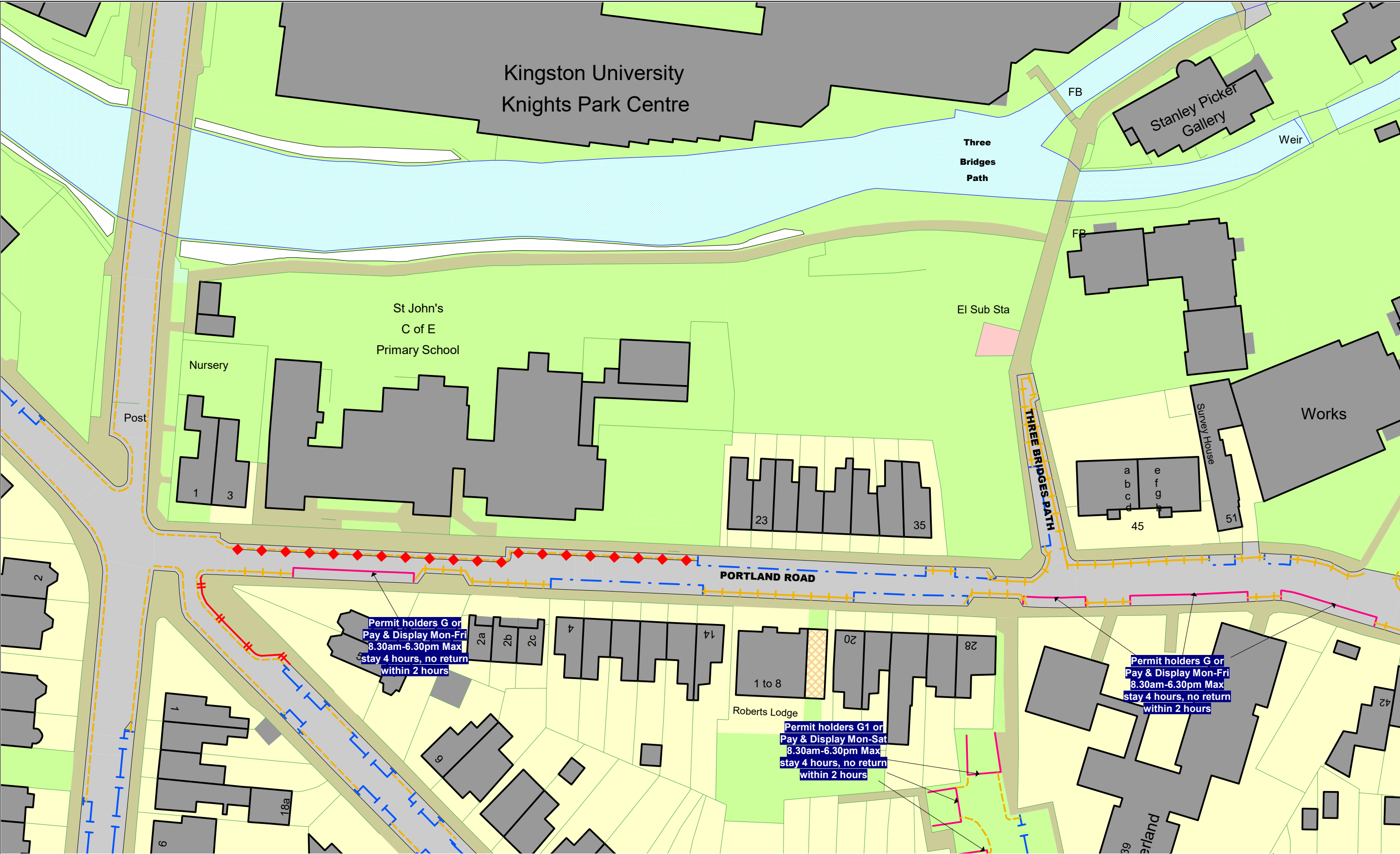
1 : 625 at A3

REVISION:

2

SHEET:

Tile Ref: AM12



The Kingston upon Thames (Free Parking Places, Loading Places and Waiting, Loading and Stopping Restrictions) (No. 2) Consolidation Order 2018
The Kingston upon Thames (Charged-For Parking Places) (No. 2) Consolidation Order 2018
STATUS: CONFIRMED

	AL14	
AM13		AM15
	AN14	



This map is reproduced from Ordnance Survey material with the permission of Ordnance Survey on behalf of the Controller of Her Majesty's Stationery Office © Crown Copyright. Unauthorised reproduction infringes Crown copyright and may lead to prosecution or civil proceedings.
Royal Borough of Kingston Upon Thames
Licence No: 0100019285 2021

EFFECTIVE DATE:

12/07/2021

SCALE:

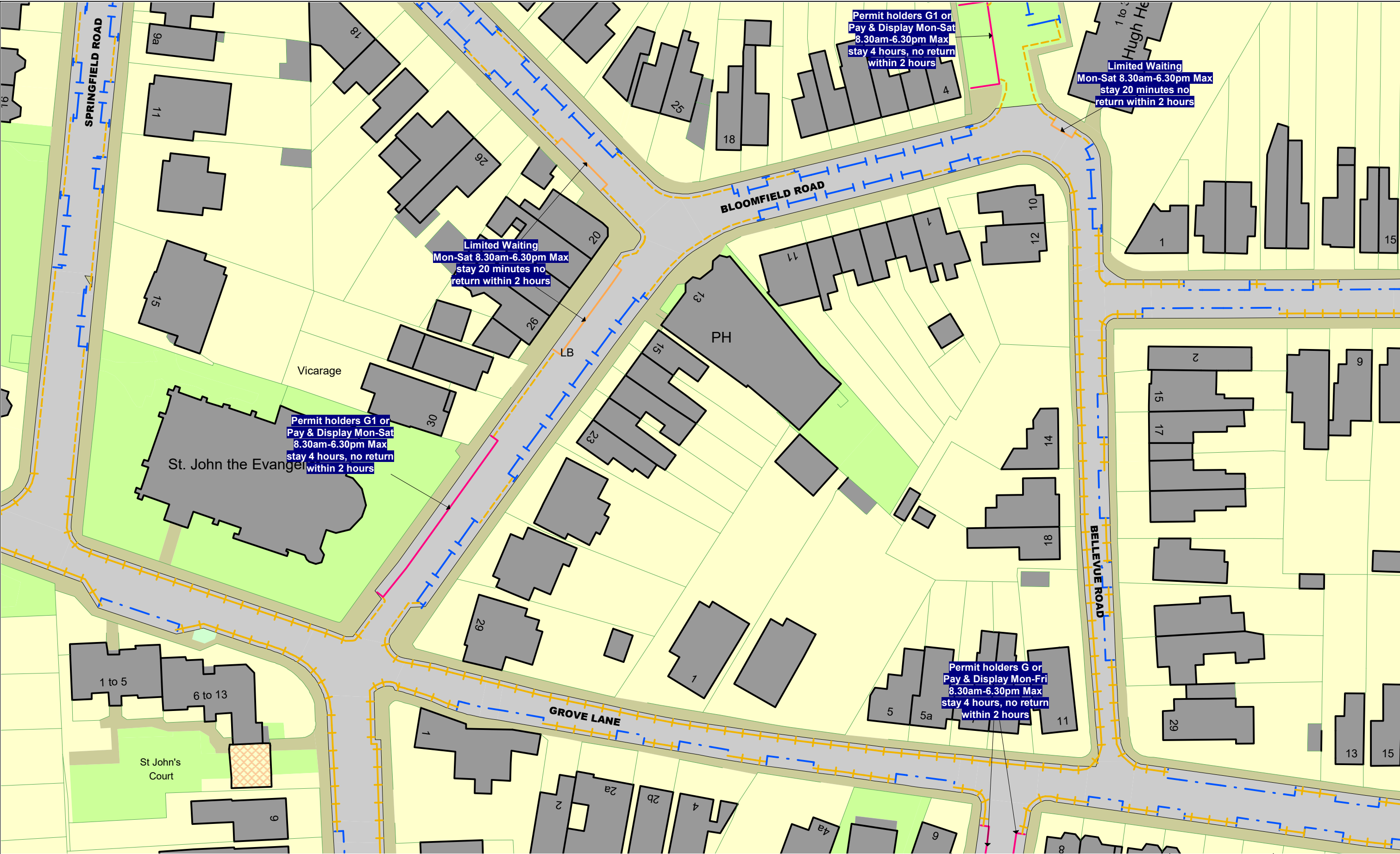
1 : 625 at A3

REVISION:

2

SHEET:

Tile Ref: AM14



The Kingston upon Thames (Free Parking Places, Loading Places and Waiting, Loading and Stopping Restrictions) (No. 2) Consolidation Order 2018
The Kingston upon Thames (Charged-For Parking Places) (No. 2) Consolidation Order 2018
STATUS: CONFIRMED

	AM14	
AN13		AN15
	AO14	



This map is reproduced from Ordnance Survey material with the permission of Ordnance Survey on behalf of the Controller of Her Majesty's Stationery Office © Crown Copyright. Unauthorised reproduction infringes Crown copyright and may lead to prosecution or civil proceedings.
Royal Borough of Kingston Upon Thames
Licence No: 0100019285 2021

EFFECTIVE DATE:

12/07/2021

SCALE:

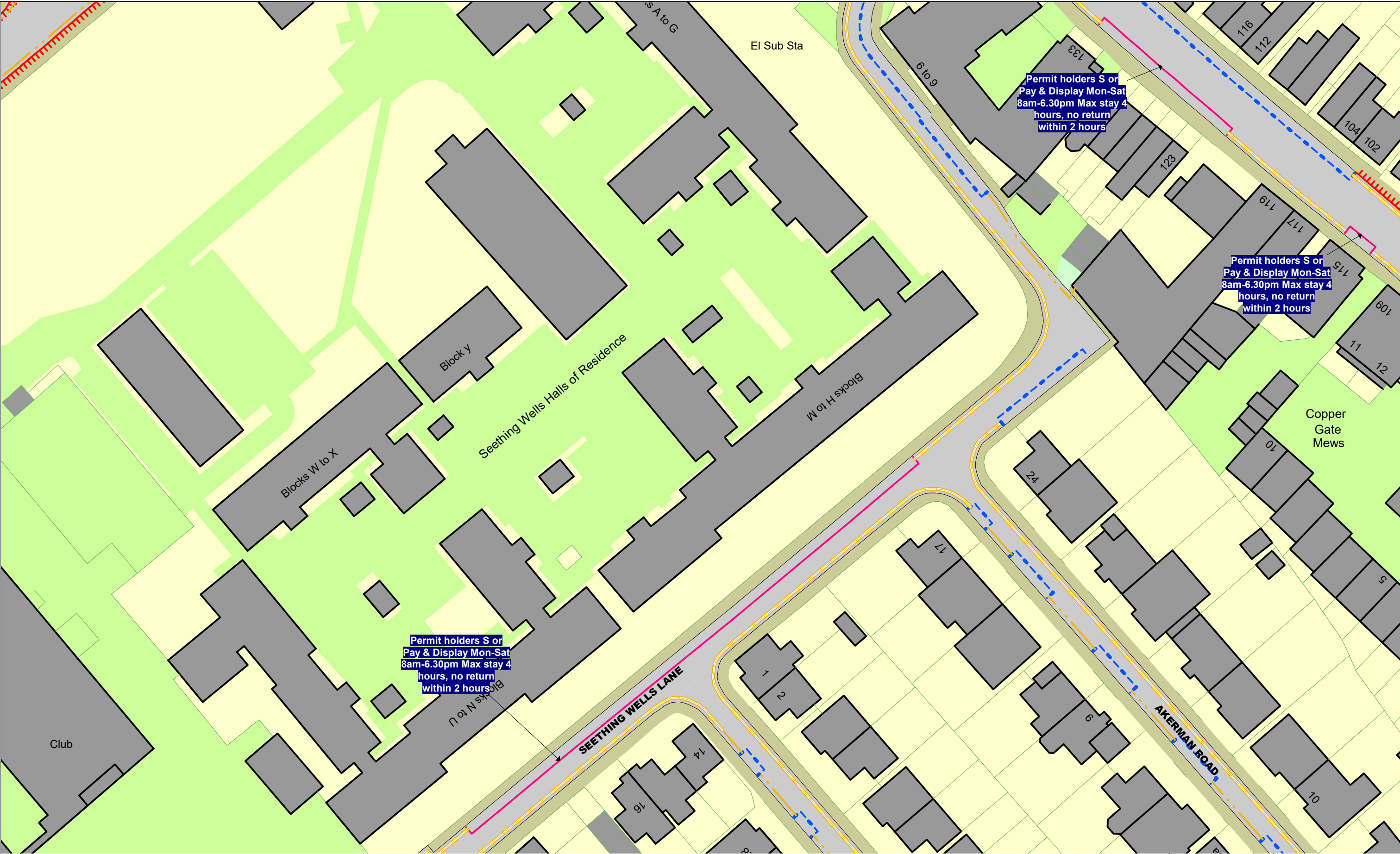
1 : 625 at A3

REVISION:

1

SHEET:

Tile Ref: AN14



The Kingston upon Thames (Free Parking Places, Loading Places and Waiting, Loading and Stopping Restrictions) (No. 2) Consolidation Order 2018
The Kingston upon Thames (Charged-For Parking Places) (No. 2) Consolidation Order 2018
STATUS: CONFIRMED

	AU10	
AV9		AV11
	AW10	



This map is reproduced from Ordnance Survey material with the permission of Ordnance Survey on behalf of the Controller of Her Majesty's Stationery Office © Crown Copyright. Unauthorised reproduction infringes Crown copyright and may lead to prosecution or civil proceedings.
Royal Borough of Kingston Upon Thames
Licence No: 0100019285 2021

EFFECTIVE DATE:

12/07/2021

SCALE:

1 : 625 at A3

REVISION:

3

SHEET:

Tile Ref: AV10



**The Kingston upon Thames (Free Parking Places,
Loading Places and Waiting, Loading and Stopping Restrictions)
(No. 2) Consolidation Order 2018**
**The Kingston upon Thames (Charged-For Parking Places)
(No. 2) Consolidation Order 2018**
STATUS: CONFIRMED

	AU11	
AV10		AV12
	AW11	



This map is reproduced from Ordnance Survey material with the permission of Ordnance Survey on behalf of the Controller of Her Majesty's Stationery Office © Crown Copyright. Unauthorised reproduction infringes Crown copyright and may lead to prosecution or civil proceedings.
Royal Borough of Kingston Upon Thames
Licence No: 0100019285 2021

EFFECTIVE DATE:

12/07/2021

SCALE:

1 : 625 at A3

REVISION:

2

SHEET:

Tile Ref: AV11



**The Kingston upon Thames (Free Parking Places,
Loading Places and Waiting, Loading and Stopping Restrictions)
(No. 2) Consolidation Order 2018**
**The Kingston upon Thames (Charged-For Parking Places)
(No. 2) Consolidation Order 2018**
STATUS: CONFIRMED

	AV25	
AW24		AW26
	AX25	



This map is reproduced from Ordnance Survey material
with the permission of Ordnance Survey on behalf of
the Controller of Her Majesty's Stationery Office ©
Crown Copyright. Unauthorised reproduction infringes
Crown copyright and may lead to prosecution or civil
proceedings.
Royal Borough of Kingston Upon Thames
Licence No: 0100019285 2021

EFFECTIVE DATE:

12/07/2021

SCALE:

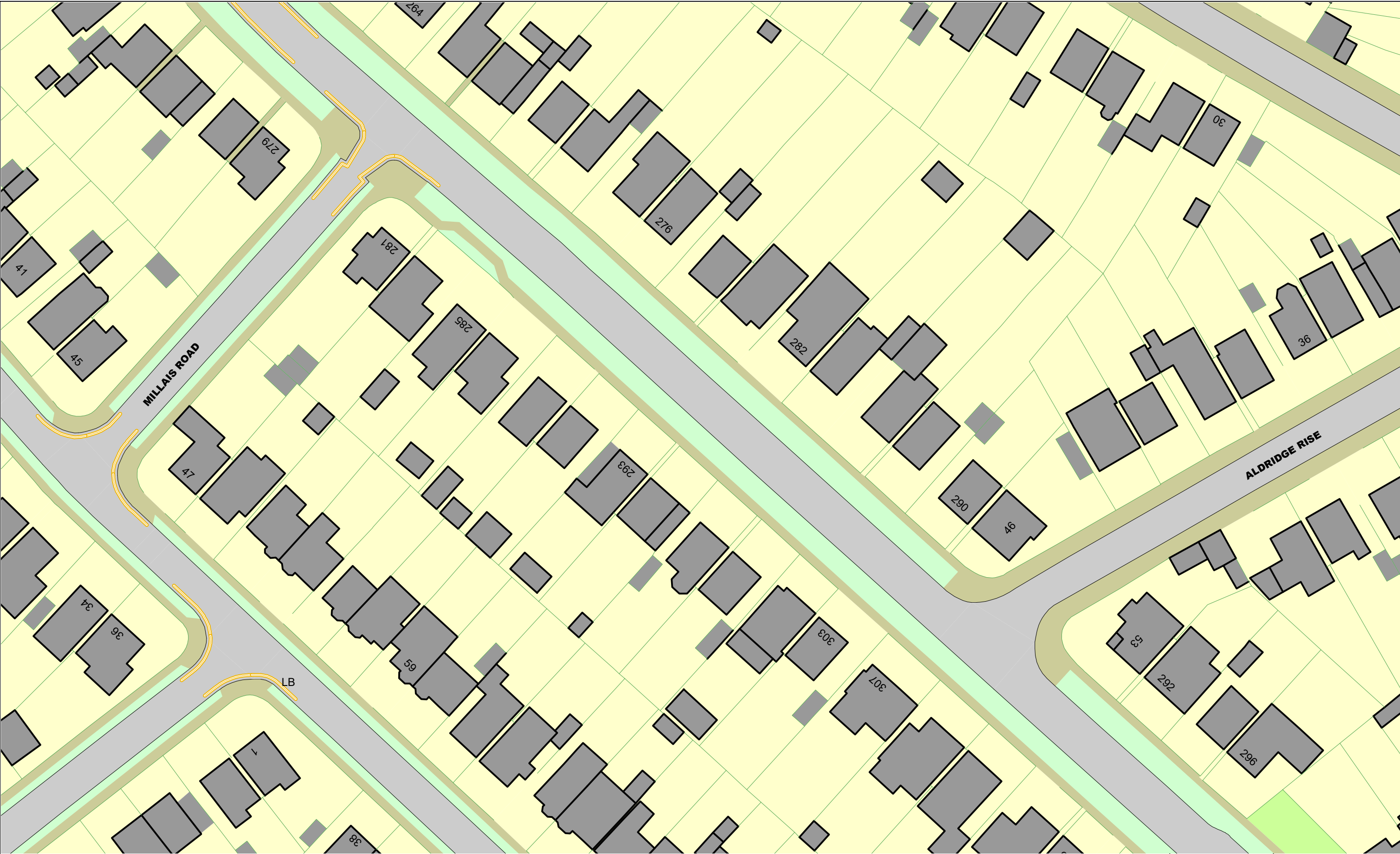
1 : 625 at A3

REVISION:

1

SHEET:

Tile Ref: AW25



**The Kingston upon Thames (Free Parking Places,
Loading Places and Waiting, Loading and Stopping Restrictions)
(No. 2) Consolidation Order 2018**
**The Kingston upon Thames (Charged-For Parking Places)
(No. 2) Consolidation Order 2018**
STATUS: CONFIRMED

	AW25	
AX24		AX26
	AY25	



This map is reproduced from Ordnance Survey material with the permission of Ordnance Survey on behalf of the Controller of Her Majesty's Stationery Office © Crown Copyright. Unauthorised reproduction infringes Crown copyright and may lead to prosecution or civil proceedings.
Royal Borough of Kingston Upon Thames
Licence No: 0100019285 2021

EFFECTIVE DATE:

12/07/2021

SCALE:

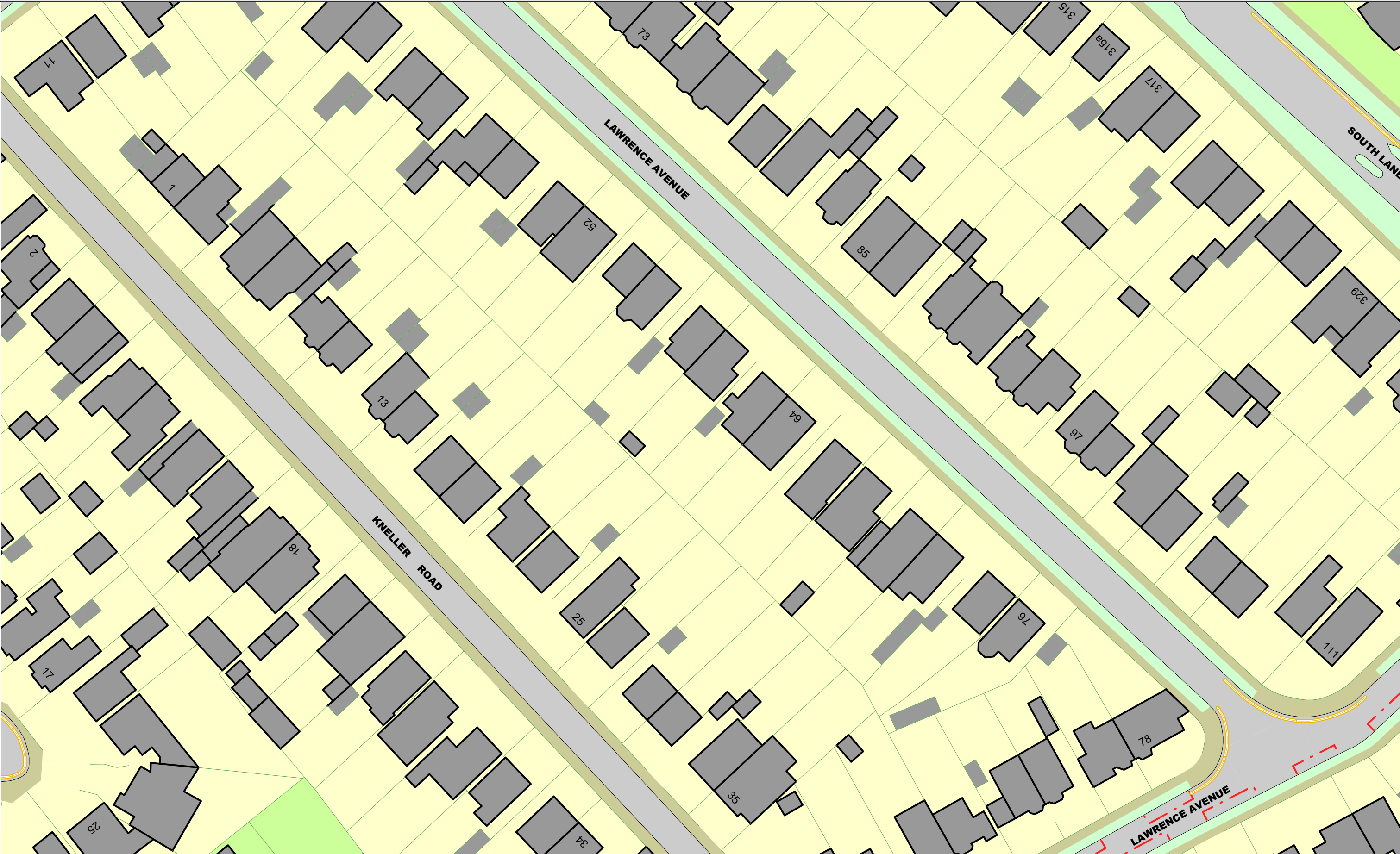
1 : 625 at A3

REVISION:

2

SHEET:

Tile Ref: AX25



**The Kingston upon Thames (Free Parking Places,
Loading Places and Waiting, Loading and Stopping Restrictions)
(No. 2) Consolidation Order 2018**
**The Kingston upon Thames (Charged-For Parking Places)
(No. 2) Consolidation Order 2018**
STATUS: CONFIRMED

	AX25	
AY24		AY26
	AZ25	



This map is reproduced from Ordnance Survey material with the permission of Ordnance Survey on behalf of the Controller of Her Majesty's Stationery Office © Crown Copyright. Unauthorised reproduction infringes Crown copyright and may lead to prosecution or civil proceedings.
Royal Borough of Kingston Upon Thames
Licence No: 0100019285 2021

EFFECTIVE DATE:

12/07/2021

SCALE:

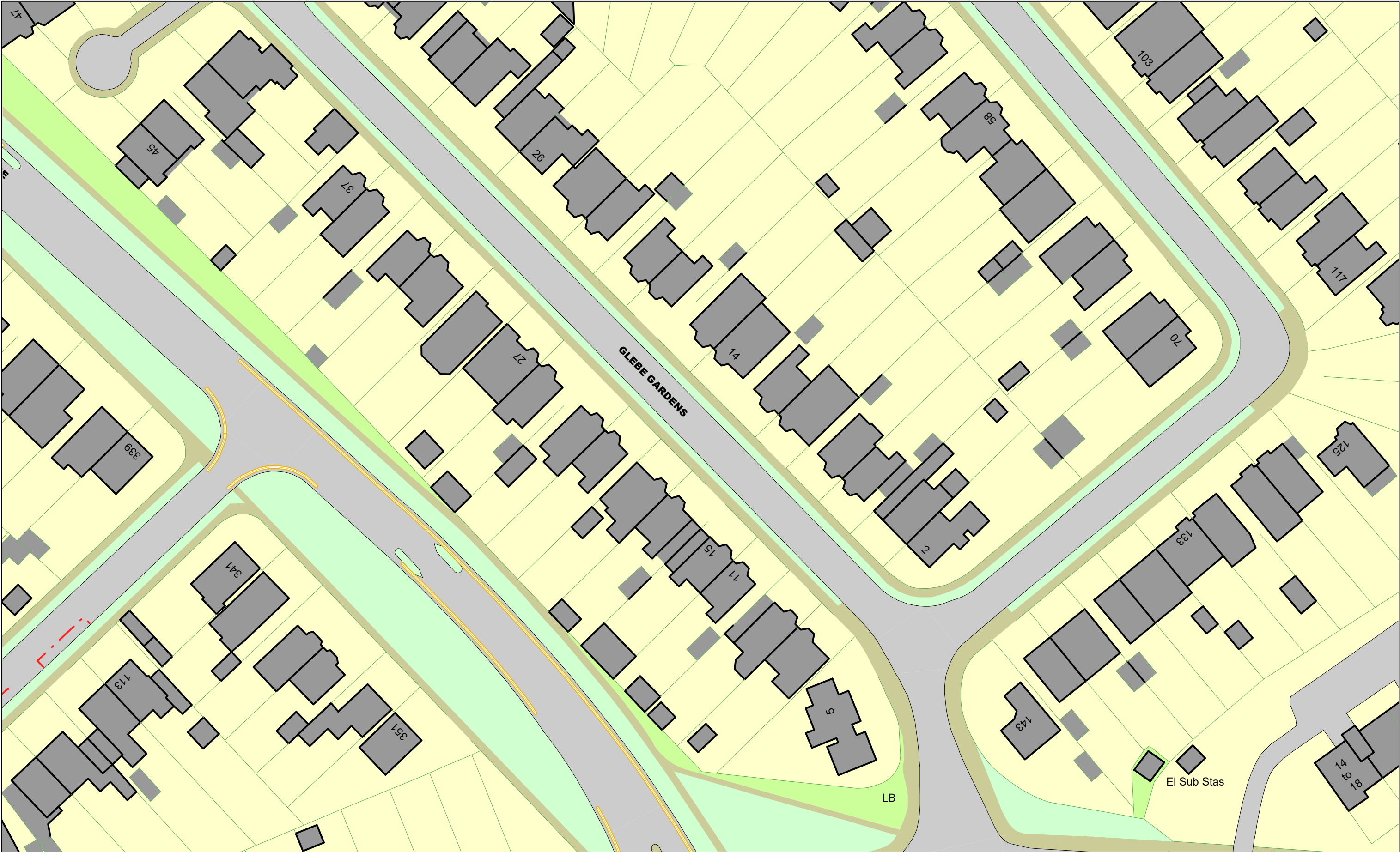
1 : 625 at A3

REVISION:

3

SHEET:

Tile Ref: AY25



**The Kingston upon Thames (Free Parking Places,
Loading Places and Waiting, Loading and Stopping Restrictions)
(No. 2) Consolidation Order 2018**
**The Kingston upon Thames (Charged-For Parking Places)
(No. 2) Consolidation Order 2018**
STATUS: CONFIRMED

	AX26	
AY25		AY27
	AZ26	



This map is reproduced from Ordnance Survey material with the permission of Ordnance Survey on behalf of the Controller of Her Majesty's Stationery Office © Crown Copyright. Unauthorised reproduction infringes Crown copyright and may lead to prosecution or civil proceedings.
Royal Borough of Kingston Upon Thames
Licence No: 0100019285 2021

EFFECTIVE DATE:

12/07/2021

SCALE:

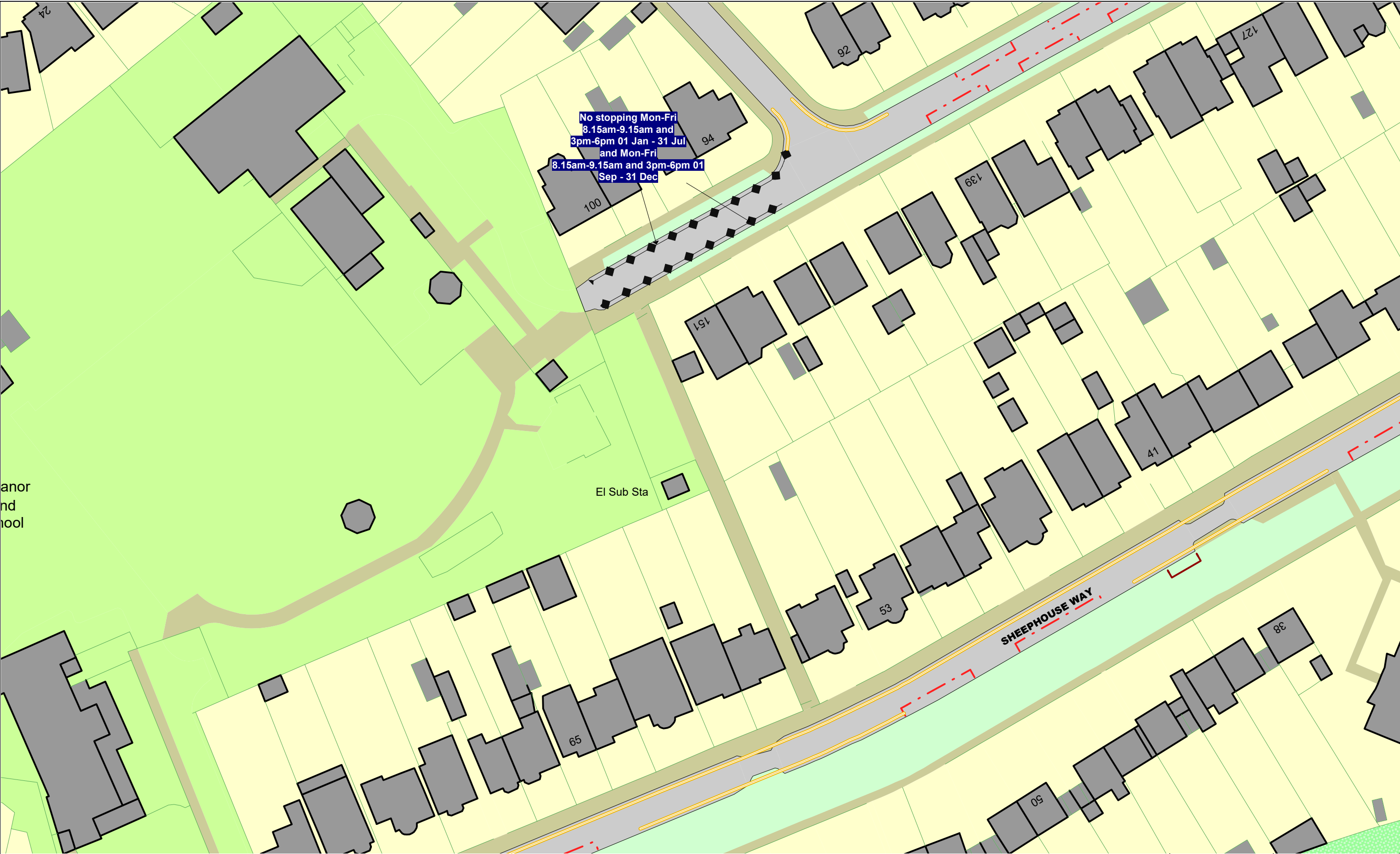
1 : 625 at A3

REVISION:

3

SHEET:

Tile Ref: AY26



**The Kingston upon Thames (Free Parking Places,
Loading Places and Waiting, Loading and Stopping Restrictions)
(No. 2) Consolidation Order 2018**
**The Kingston upon Thames (Charged-For Parking Places)
(No. 2) Consolidation Order 2018**
STATUS: CONFIRMED

	AY25	
AZ24		AZ26
	BA25	



This map is reproduced from Ordnance Survey material with the permission of Ordnance Survey on behalf of the Controller of Her Majesty's Stationery Office © Crown Copyright. Unauthorised reproduction infringes Crown copyright and may lead to prosecution or civil proceedings.
Royal Borough of Kingston Upon Thames
Licence No: 0100019285 2021

EFFECTIVE DATE:

12/07/2021

SCALE:

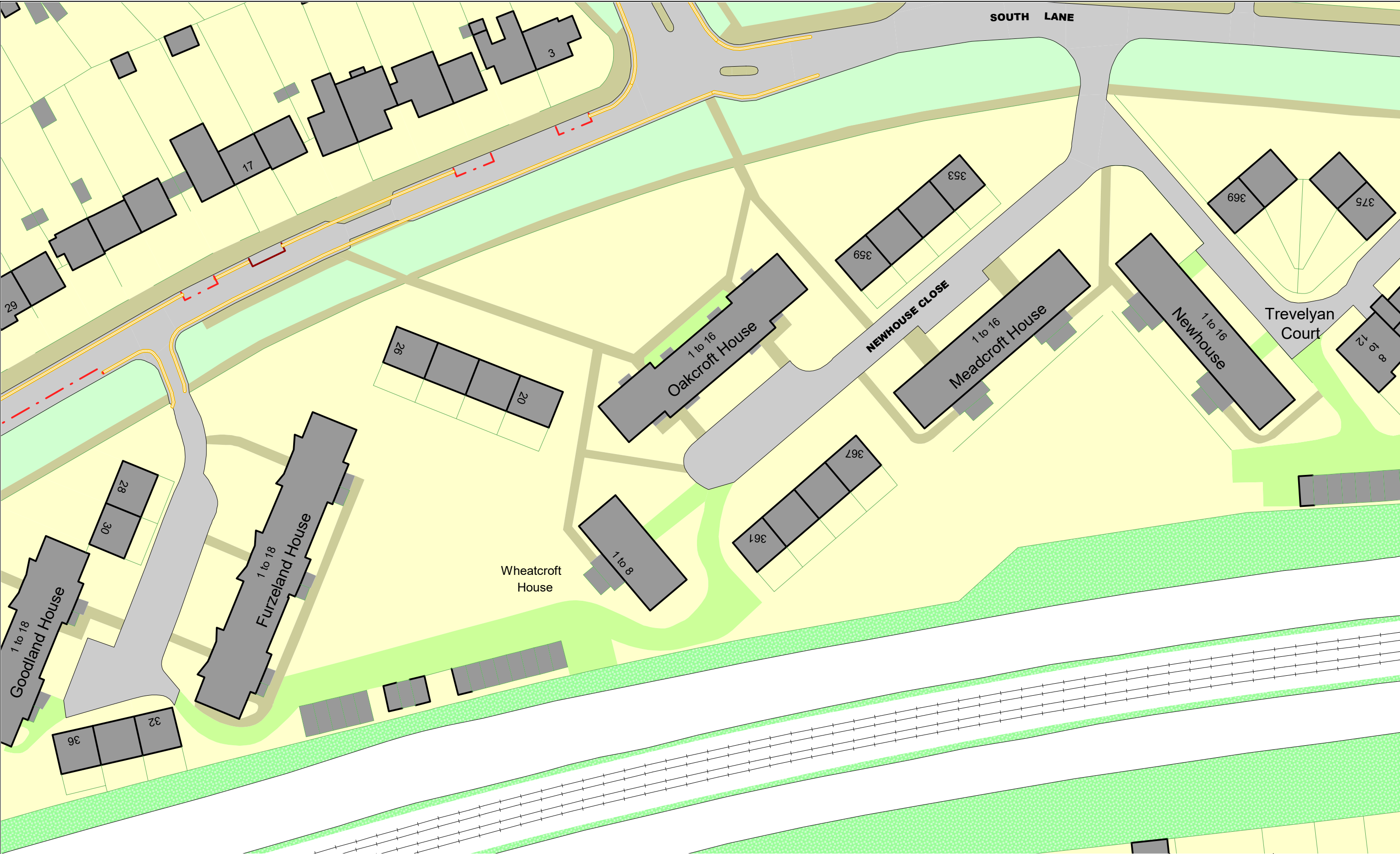
1 : 625 at A3

REVISION:

3

SHEET:

Tile Ref: AZ25



**The Kingston upon Thames (Free Parking Places,
Loading Places and Waiting, Loading and Stopping Restrictions)
(No. 2) Consolidation Order 2018**
**The Kingston upon Thames (Charged-For Parking Places)
(No. 2) Consolidation Order 2018**
STATUS: CONFIRMED

	AY26	
AZ25		AZ27
	BA26	



This map is reproduced from Ordnance Survey material
with the permission of Ordnance Survey on behalf of
the Controller of Her Majesty's Stationery Office ©
Crown Copyright. Unauthorised reproduction infringes
Crown copyright and may lead to prosecution or civil
proceedings.
Royal Borough of Kingston Upon Thames
Licence No: 0100019285 2021

EFFECTIVE DATE:

12/07/2021

SCALE:

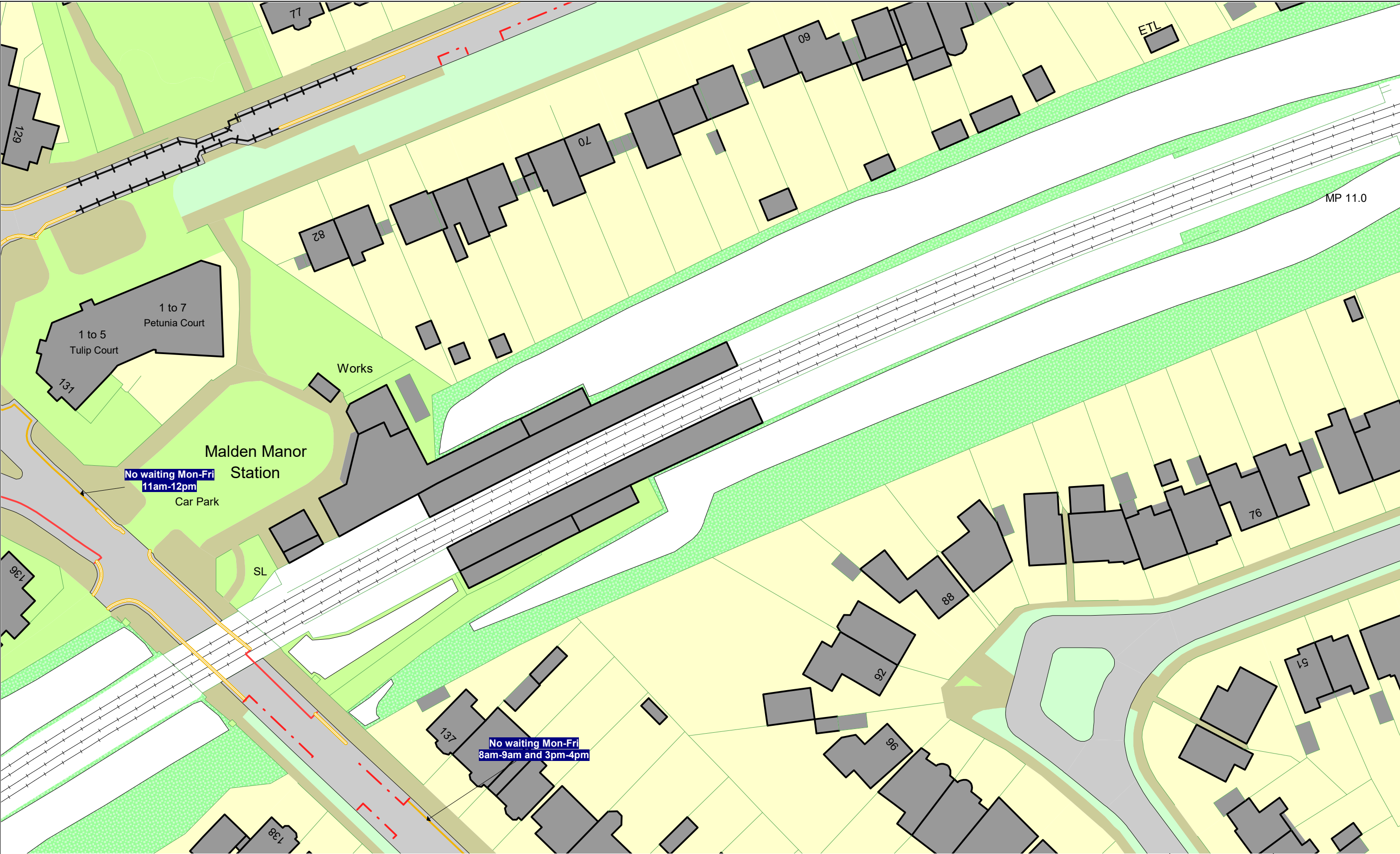
1 : 625 at A3

REVISION:

2

SHEET:

Tile Ref: AZ26



The Kingston upon Thames (Free Parking Places, Loading Places and Waiting, Loading and Stopping Restrictions) (No. 2) Consolidation Order 2018
The Kingston upon Thames (Charged-For Parking Places) (No. 2) Consolidation Order 2018
STATUS: CONFIRMED

	AZ25	
BA24		BA26
	BB25	



This map is reproduced from Ordnance Survey material with the permission of Ordnance Survey on behalf of the Controller of Her Majesty's Stationery Office © Crown Copyright. Unauthorised reproduction infringes Crown copyright and may lead to prosecution or civil proceedings.
Royal Borough of Kingston Upon Thames
Licence No: 0100019285 2021

EFFECTIVE DATE:

12/07/2021

SCALE:

1 : 625 at A3

REVISION:

2

SHEET:

Tile Ref: BA25



**The Kingston upon Thames (Free Parking Places,
Loading Places and Waiting, Loading and Stopping Restrictions)
(No. 2) Consolidation Order 2018**
**The Kingston upon Thames (Charged-For Parking Places)
(No. 2) Consolidation Order 2018**
STATUS: CONFIRMED

	BD17	
BE16		BE18
	BF17	



This map is reproduced from Ordnance Survey material with the permission of Ordnance Survey on behalf of the Controller of Her Majesty's Stationery Office © Crown Copyright. Unauthorised reproduction infringes Crown copyright and may lead to prosecution or civil proceedings.
Royal Borough of Kingston Upon Thames
Licence No: 0100019285 2021

EFFECTIVE DATE:

12/07/2021

SCALE:

1 : 625 at A3


REVISION:

1

SHEET:

Tile Ref: BE17





The Kingston upon Thames (Free Parking Places, Loading Places and Waiting, Loading and Stopping Restrictions) (No. 2) Consolidation Order 2018

The Kingston upon Thames (Charged-For Parking Places) (No. 2) Consolidation Order 2018

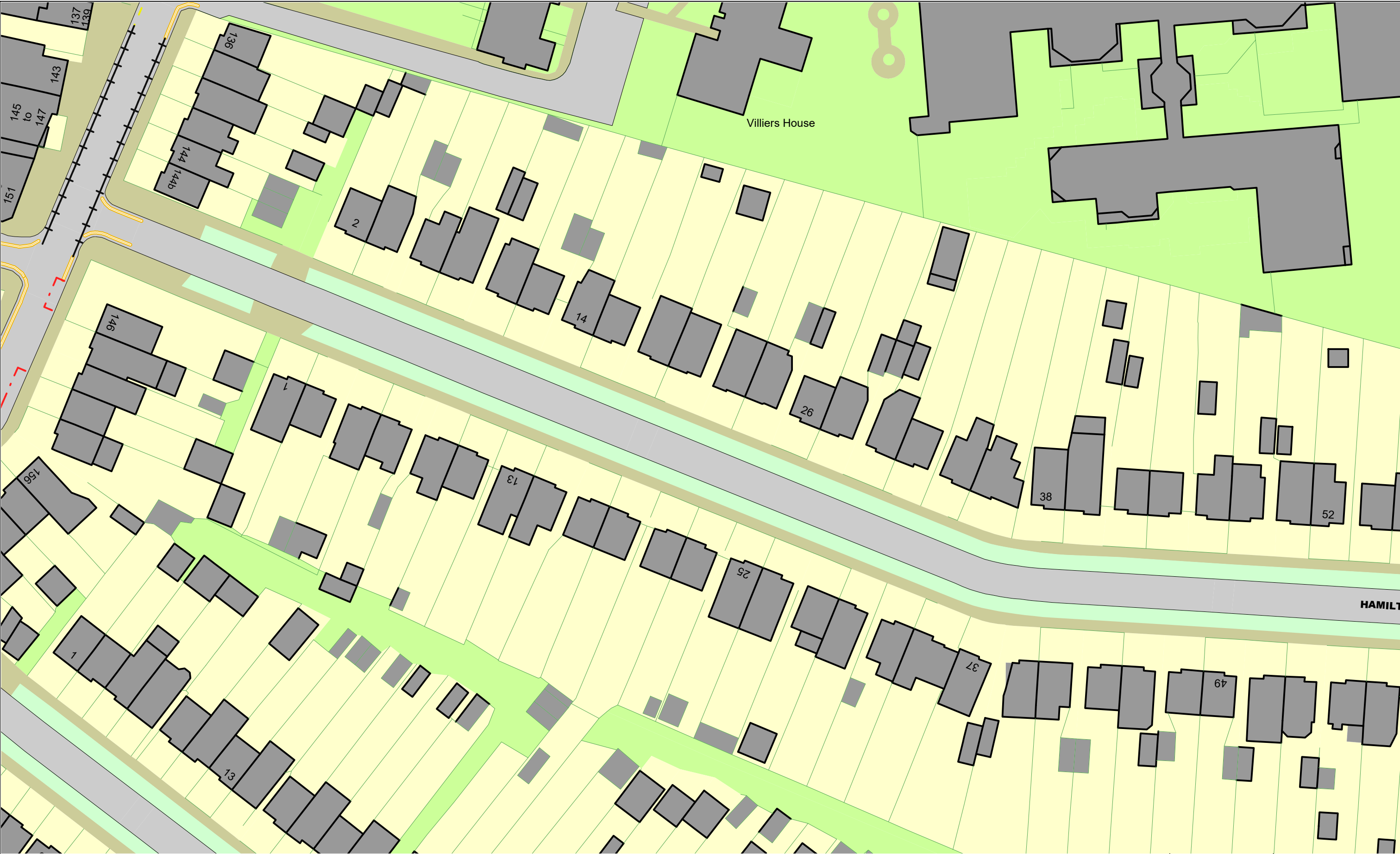
STATUS: CONFIRMED

BE16	BF17
BF15	BG16

N

This map is reproduced from Ordnance Survey material with the permission of Ordnance Survey on behalf of the Controller of Her Majesty's Stationery Office © Crown Copyright. Unauthorised reproduction infringes Crown copyright and may lead to prosecution or civil proceedings.
Royal Borough of Kingston Upon Thames
Licence No: 0100019285 2021

EFFECTIVE DATE:	12/07/2021
SCALE:	1 : 625 at A3
REVISION:	1
SHEET:	Tile Ref: BF16



**The Kingston upon Thames (Free Parking Places,
Loading Places and Waiting, Loading and Stopping Restrictions)
(No. 2) Consolidation Order 2018**
**The Kingston upon Thames (Charged-For Parking Places)
(No. 2) Consolidation Order 2018**
STATUS: CONFIRMED

	BE17	
BF16		BF18
	BG17	



This map is reproduced from Ordnance Survey material with the permission of Ordnance Survey on behalf of the Controller of Her Majesty's Stationery Office © Crown Copyright. Unauthorised reproduction infringes Crown copyright and may lead to prosecution or civil proceedings.
Royal Borough of Kingston Upon Thames
Licence No: 0100019285 2021

EFFECTIVE DATE:

12/07/2021

SCALE:

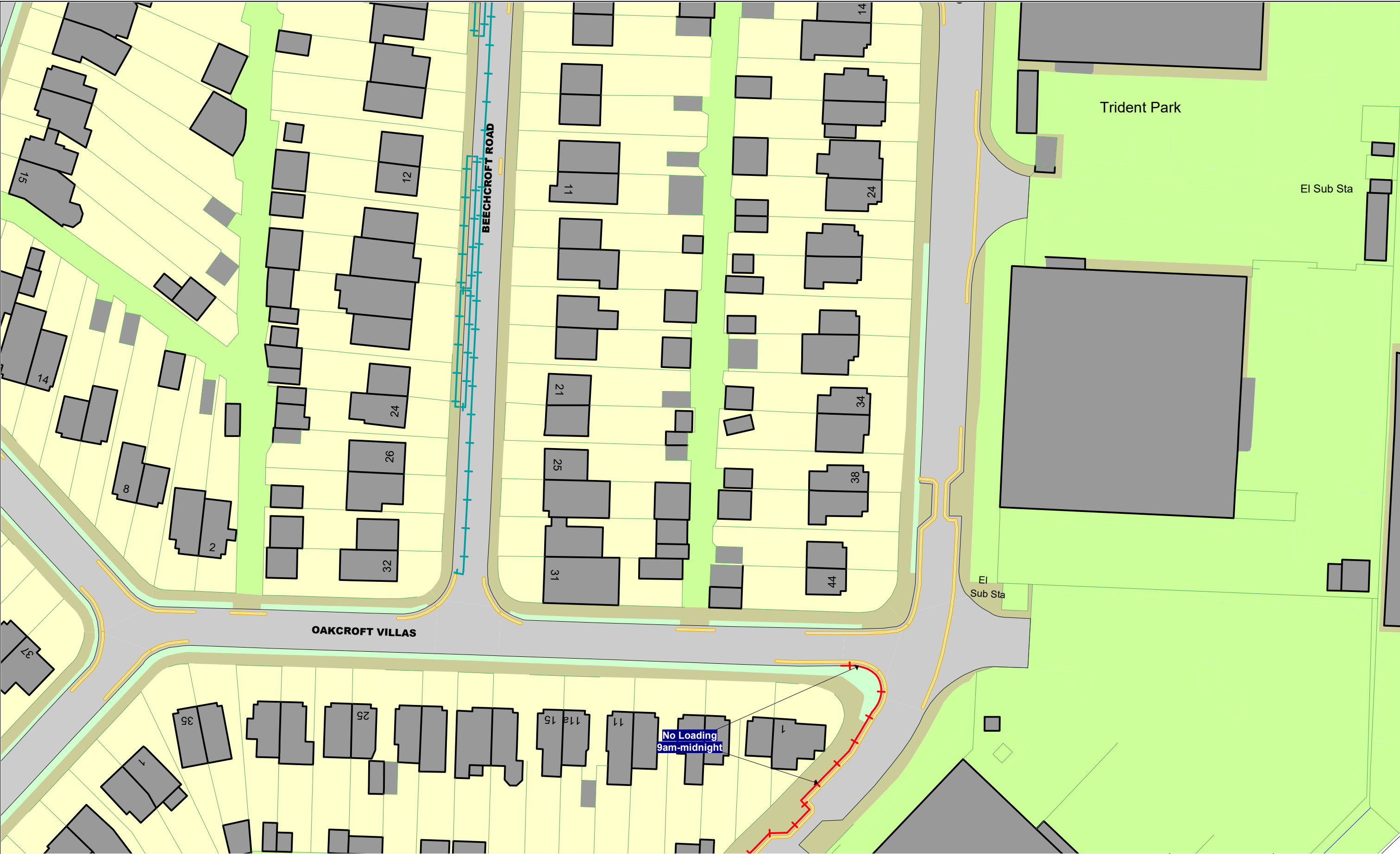
1 : 625 at A3

REVISION:

1

SHEET:

Tile Ref: BF17



The Kingston upon Thames (Free Parking Places, Loading Places and Waiting, Loading and Stopping Restrictions) (No. 2) Consolidation Order 2018
The Kingston upon Thames (Charged-For Parking Places) (No. 2) Consolidation Order 2018
STATUS: CONFIRMED

	BJ16	
BK15		BK17
	BL16	

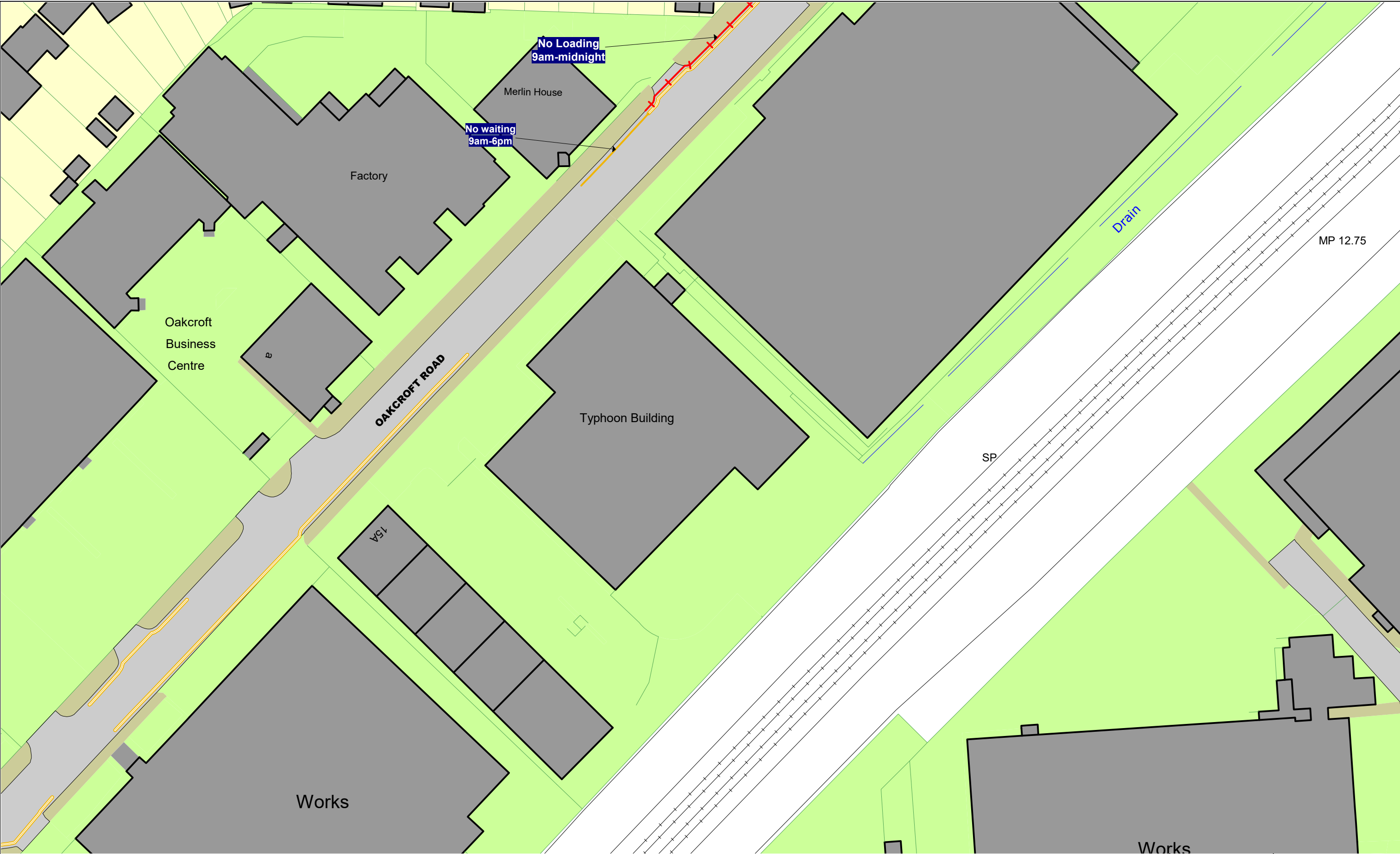
N

This map is reproduced from Ordnance Survey material with the permission of Ordnance Survey on behalf of the Controller of Her Majesty's Stationery Office © Crown Copyright. Unauthorised reproduction infringes Crown copyright and may lead to prosecution or civil proceedings.
Royal Borough of Kingston Upon Thames
Licence No: 0100019285 2021

EFFECTIVE DATE:

12/07/2021

SCALE:	1 : 625	at A3
REVISION:	3	
SHEET:	Tile Ref: BK16	



The Kingston upon Thames (Free Parking Places, Loading Places and Waiting, Loading and Stopping Restrictions) (No. 2) Consolidation Order 2018
The Kingston upon Thames (Charged-For Parking Places) (No. 2) Consolidation Order 2018
STATUS: CONFIRMED

	BK16	
BL15		BL17
	BM16	

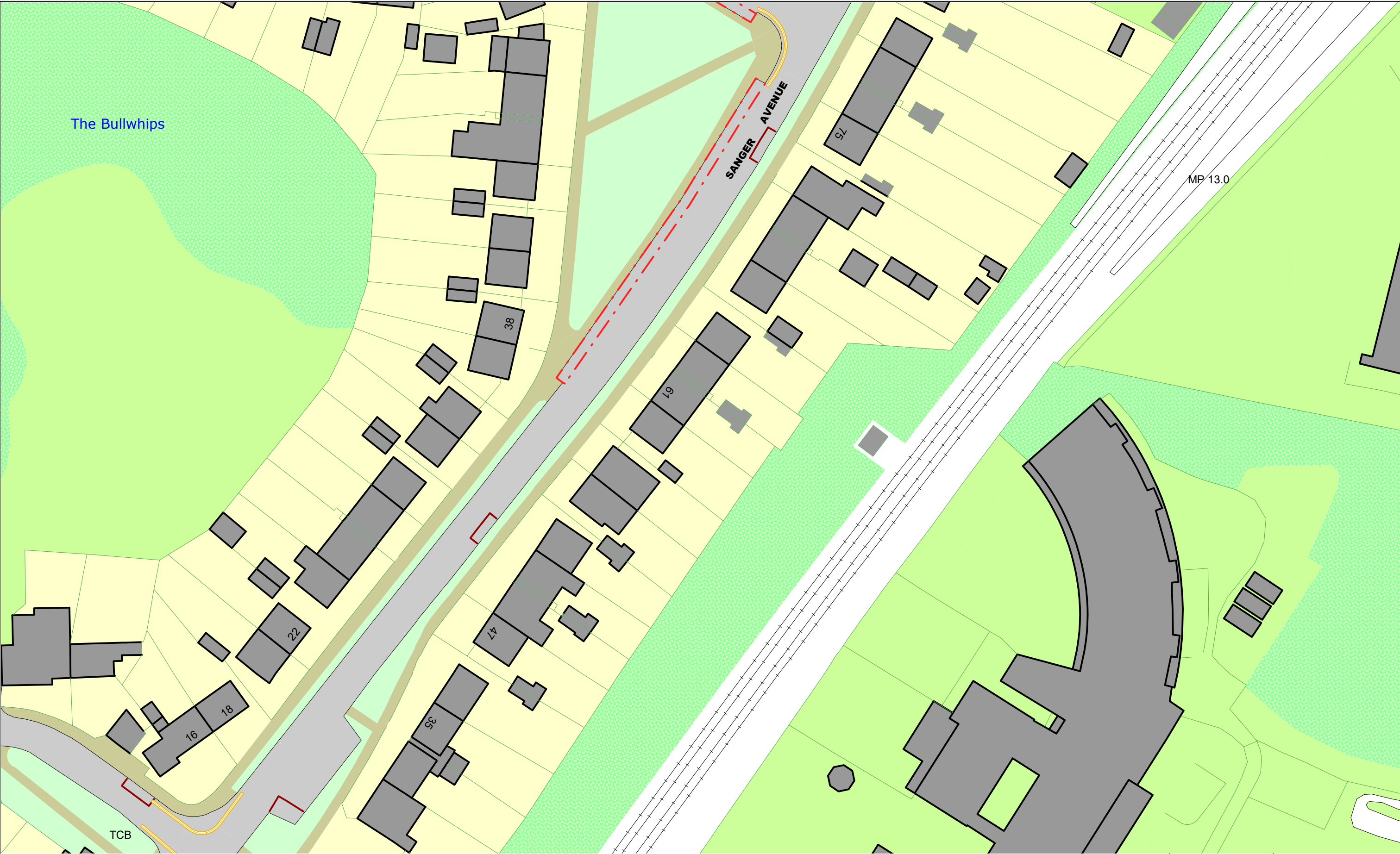
N

This map is reproduced from Ordnance Survey material with the permission of Ordnance Survey on behalf of the Controller of Her Majesty's Stationery Office © Crown Copyright. Unauthorised reproduction infringes Crown copyright and may lead to prosecution or civil proceedings.
Royal Borough of Kingston Upon Thames
Licence No: 0100019285 2021

EFFECTIVE DATE:

12/07/2021

SCALE:	1 : 625	at A3
REVISION:	2	
SHEET:	Tile Ref: BL16	



**The Kingston upon Thames (Free Parking Places,
Loading Places and Waiting, Loading and Stopping Restrictions)
(No. 2) Consolidation Order 2018**
**The Kingston upon Thames (Charged-For Parking Places)
(No. 2) Consolidation Order 2018**
STATUS: CONFIRMED

	BM15	
BN14		BN16
	BO15	



This map is reproduced from Ordnance Survey material with the permission of Ordnance Survey on behalf of the Controller of Her Majesty's Stationery Office © Crown Copyright. Unauthorised reproduction infringes Crown copyright and may lead to prosecution or civil proceedings.
Royal Borough of Kingston Upon Thames
Licence No: 0100019285 2021

EFFECTIVE DATE:

12/07/2021

SCALE:

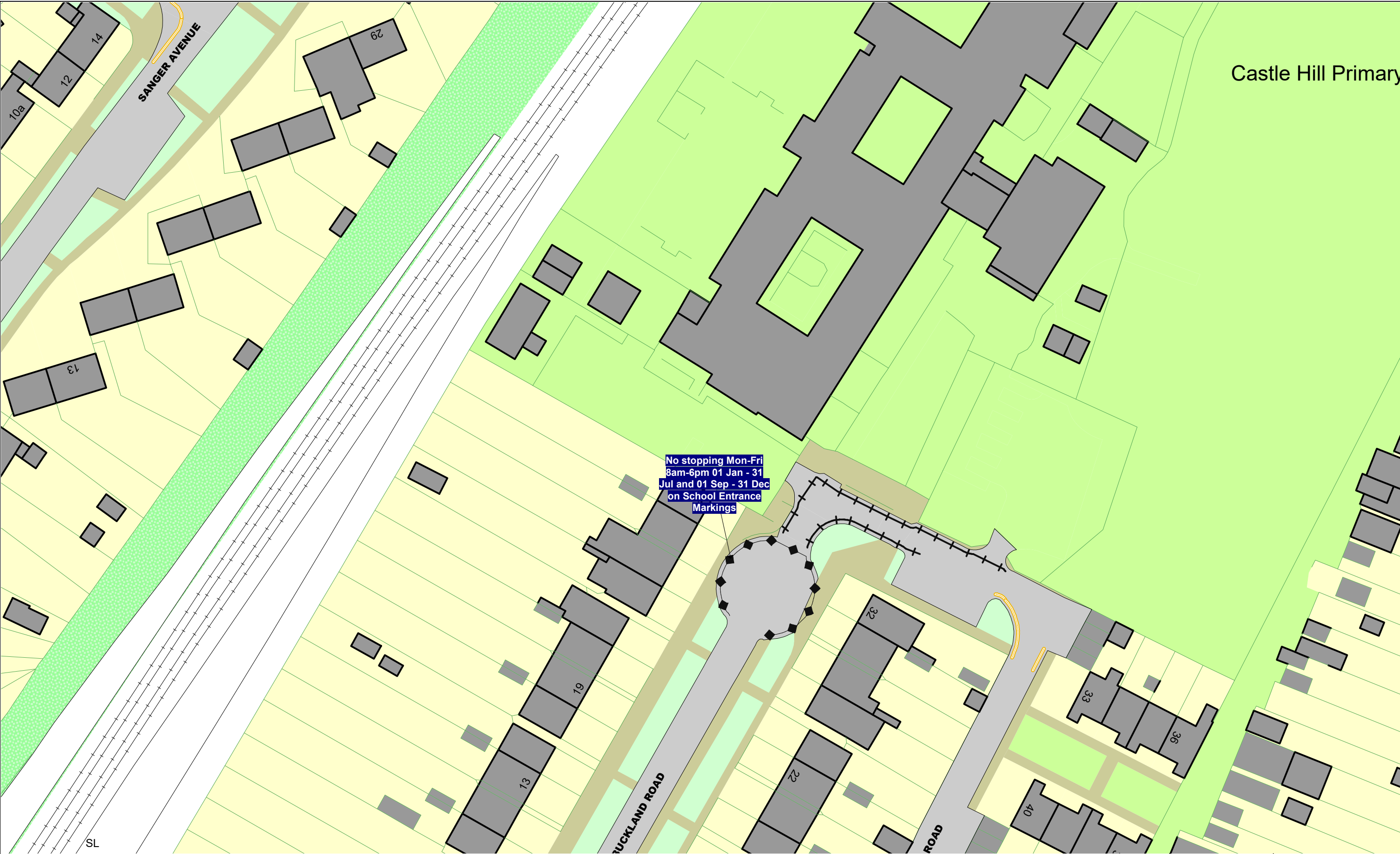
1 : 625 at A3

REVISION:

1

SHEET:

Tile Ref: BN15



The Kingston upon Thames (Free Parking Places, Loading Places and Waiting, Loading and Stopping Restrictions) (No. 2) Consolidation Order 2018
The Kingston upon Thames (Charged-For Parking Places) (No. 2) Consolidation Order 2018
STATUS: CONFIRMED

	BN15	
BO14		BO16
	BP15	



This map is reproduced from Ordnance Survey material with the permission of Ordnance Survey on behalf of the Controller of Her Majesty's Stationery Office © Crown Copyright. Unauthorised reproduction infringes Crown copyright and may lead to prosecution or civil proceedings.
Royal Borough of Kingston Upon Thames
Licence No: 0100019285 2021

EFFECTIVE DATE:

12/07/2021

SCALE:

1 : 625 at A3

REVISION:

1

SHEET:

Tile Ref: BO15