

ROYAL BOROUGH OF KINGSTON UPON THAMES

**PERMIT PARKING AREAS - IN FERNHILL GARDENS, KINGSTON AND IN
LATCHMERE LANE, KINGSTON (REF. KINGMAP0048)**

THE KINGSTON UPON THAMES (FREE PARKING PLACES, LOADING PLACES AND
WAITING, LOADING AND STOPPING RESTRICTIONS)
(AMENDMENT NO. 42) ORDER 2021

THE KINGSTON UPON THAMES (CHARGED-FOR PARKING PLACES)
(AMENDMENT NO. 42) ORDER 2021

DOCUMENTS FOR INSPECTION

1. A copy of the notice to appear in the Surrey Comet and the London Gazette on 13th May 2021
2. The Council's statement of reasons for making the Orders
3. The made Orders
4. Plans to indicate the locations and effect of the Orders

Available for inspection until 21st June 2021

ROYAL BOROUGH OF KINGSTON UPON THAMES

PERMIT PARKING AREAS - IN FERNHILL GARDENS, KINGSTON AND IN LATCHMERE LANE, KINGSTON (REF. KINGMAP0048)

The Kingston upon Thames (Free Parking Places, Loading Places and Waiting, Loading and Stopping Restrictions) (Amendment No. 42) Order 2021; The Kingston upon Thames (Charged-For Parking Places) (Amendment No. 42) Order 2021

1. NOTICE IS HEREBY GIVEN that the Council of the Royal Borough of Kingston upon Thames on 10th May 2021 made the above-mentioned Orders under sections 6, 45, 46, 49 and 124 of and Part IV of Schedule 9 to the Road Traffic Regulation Act 1984, as amended.
 2. The general effect of the Orders, which will come into force on 17th May 2021, will be;
 - (a) to introduce a system of controlled parking (known as a Permit Parking Area - PPA) in Fernhill Gardens, Kingston. The Order relating to this PPA (DH) would provide that;
 - the hours of control (the “permitted hours”) in the PPA would apply on Monday to Saturday between 11 a.m. and 2 p.m.;
 - vehicles which may be left in the PPA during its permitted hours would be those displaying a valid resident’s or resident’s visitor permit relating to this PPA;
 - resident’s permits would be issued by the Council, on application being made together with payment of the appropriate charge, to any person residing in Fernhill Gardens, Kingston;
 - the charge for each resident’s permit would be £90 for 12 months, £57 for 6 months or £34 for 3 months;
 - the charge for resident’s visitor permits would be £1.50 each (1 permit per day).
 - (b) to introduce a new section to an existing Permit Parking Area (DF) by including the length of Latchmere Lane, Kingston between its junctions with Latchmere Road and Tudor Drive. The Order relating to this part of the PPA would provide that the hours of control (the “permitted hours”) would apply on Monday to Friday between 11 a.m. and 2 p.m.;
 - vehicles which may be left in the PPA during its permitted hours would be those displaying a valid resident’s or resident’s visitor permit relating to this PPA;
 - resident’s permits would be issued by the Council, on application being made together with payment of the appropriate charge, to any person residing; in Latchmere Lane, from Nos. 1 to 99 inclusive (odd numbers only) and from Nos. 2 to 16 inclusive (even numbers only); and in Tudor Drive, from Nos. 192 to 230 inclusive (even numbers only);
 - the charge for each resident’s permit would be £90 for 12 months, £57 for 6 months or £34 for 3 months;
 - the charge for resident’s visitor permits would be £1.50 each (1 permit per day).
- Please note;* the proposed introduction of a Permit Parking Area in Lancaster Gardens and Lancaster Close (see public notice dated 3rd December 2020) has been deferred until further notice.
3. Due to the current Coronavirus pandemic, the made Orders and plans cannot currently be inspected at Guildhall 2 until the building is open again for normal business. However, the following alternative arrangements have been made;
 - a) the made Orders and plans can be inspected online at www.kingston.gov.uk/unmade-traffic-management-orders;

- b) the made Orders and plans can be inspected at Council libraries which have re-opened on a temporarily limited basis; and
- c) copies of the made Orders and plans can also be obtained by calling 020 8547 5000 (between 9 a.m. and 5 p.m. on Mondays to Fridays) or by emailing TMO@kingston.gov.uk (please quote ref. KingMap0048).

The made documents will be available until 21st June 2021.

4. Any person desiring to question the validity of the Orders or of any provision contained therein on the grounds that it is not within the relevant powers of the Road Traffic Regulation Act 1984 or that any of the relevant requirements thereof or any relevant regulations made thereunder have not been complied with in relation to the Orders may make application for the purpose to the High Court by 21st June 2021.

Dated 13th May 2021.

MERVYN BARTLETT

Group Manager – Highways and Transport

ROYAL BOROUGH OF KINGSTON UPON THAMES

PERMIT PARKING AREAS - IN FERNHILL GARDENS, KINGSTON AND IN LATCHMERE LANE, KINGSTON (REF. KINGMAP0048)

THE KINGSTON UPON THAMES (FREE PARKING PLACES, LOADING PLACES AND
WAITING, LOADING AND STOPPING RESTRICTIONS)
(AMENDMENT NO. 42) ORDER 2021

THE KINGSTON UPON THAMES (CHARGED-FOR PARKING PLACES)
(AMENDMENT NO. 42) ORDER 2021

STATEMENT OF REASONS

The introduction and extension of Permit Parking Areas (PPAs) is intended to alleviate issues caused by all-day commuter parking which adversely affects the quality of life of local residents.

At this time, only the PPAs in Fernhill Gardens and Latchmere Lane are implemented:-

Following local consultation and a decision by the Kingston Town Neighbourhood Committee (on Tuesday 3rd November 2020);

- a PPA in Latchmere Lane - between Latchmere Road and Tudor Drive (Monday - Friday 11am - 2pm); and
 - a PPA in Lancaster Gardens, Lancaster Close, and Fernhill Gardens (Monday to Saturday 11am - 2pm);
- were proposed on 3rd December 2020 (ref. KingMap0048).

Subsequently, comments and objections received during public consultation were considered at the Kingston Town Neighbourhood Committee on Thursday 4 March 2021 7:30 pm.

It was resolved that:

- objections to the TMOs (excepting Lancaster Gardens and Lancaster Close) are set aside; and the committee approves the making of the traffic management orders ref. KingMap0048 in part to allow the implementation of PPAs;
- objections to the proposal for Lancaster Gardens and Lancaster Close are upheld but that these roads be reviewed after 6 months starting from the date of implementation of the scheme on the ground for Fernhill Gardens and Latchmere Lane.

2021 No. 18

**THE KINGSTON UPON THAMES (CHARGED-FOR PARKING PLACES)
(AMENDMENT NO. 42) ORDER 2021**

Made :- 10th May 2021

Coming into force :- 17th May 2021

The Council of the Royal Borough of Kingston upon Thames, after consulting the Commissioner of Police of the Metropolis, in exercise of the powers conferred by sections 45, 46, 49 and 124 of and Part IV of Schedule 9 to the Road Traffic Regulation Act 1984 **(a)** as amended by section 8 of and Part I of Schedule 5 to the Local Government Act 1985 **(b)**, and of all other powers thereunto enabling, hereby make the following Order: -

1. This Order shall come into force on 17th May 2021 and may be cited as the Kingston upon Thames (Charged-For Parking Places) (Amendment No. 42) Order 2021.
2. In this Order:-
 - (1) “the Order of 2018” means the Kingston upon Thames (Charged-For Parking Places) (No. 2) Consolidation Order 2018 **(c)**;
 - (2) the expression “enactment” means any enactment, whether public general or local, and includes any order, byelaw, rule, regulation, scheme or other instrument having effect by virtue of an enactment; and
 - (3) any reference in this Order to any enactment shall be construed as a reference to that enactment as amended, applied, consolidated, re-enacted by or as having effect by virtue of any subsequent enactment.

3. (1) Without prejudice to the validity of anything done or to any liability incurred in respect of any act or omission before the coming into operation of this Order, the Order of 2018 shall have effect as though;
- (a) for the definition of “Permit Parking Area” in Article 3 (“Interpretation”) of this Order there were added the following;
- “Part XVII - Fernhill Gardens Permit Parking Area (DH)”*
- (b) to Part XV of Schedule 4, there were added;
- “Latchmere Lane, Kingston - property Nos. 1 to 99 (odds only); and
property Nos. 2 to 16 (evens only)
Tudor Drive, Kingston - property Nos. 192 to 230 (evens only)”
- (c) to Schedule 4, there were added;
- “PART XVII – **Fernhill Gardens** Permit Parking Area – Kingston (DH)
- Fernhill Gardens”
- (d) for the map tile attached to that Order and specified in column 1 of the Schedule to this Order, there were substituted the map tile attached to this Order and specified in relation thereto in column 2 of the Schedule to this Order.
- (2) The substitution of any map tile referred to in Article 3.1 of this Order will have the effect of revoking any provision provided or designated by a previous version of that map tile and not incorporated into the latest version.

Dated this tenth day of May 2021.

**Group Manager – Highways and Transport
Corporate and Communities**
(The officer appointed for this purpose)

EXPLANATORY NOTE

(This Note is not part of the Order but is intended to indicate its general purport.)

This Order further amends the Kingston upon Thames (Charged-For Parking Places) (No. 2) Consolidation Order 2018, so as;

- to introduce a system of controlled parking (known as a Permit Parking Area - PPA) in Fernhill Gardens, Kingston; and
- to introduce a new section to an existing Permit Parking Area (DF) by including the length of Latchmere Lane, Kingston between its junctions with Latchmere Road and Tudor Drive.

Schedule (see Article 3)

Map tile attached to the Order of 2018 1	Map tile attached to this Order 2
Map Tile Ref: V13, Version 1	Map Tile Ref: V13, Version 2
Map Tile Ref: W12, Version 1	Map Tile Ref: W12, Version 2
Map Tile Ref: W13, Version 0	Map Tile Ref: W13, Version 1
Map Tile Ref: W15, Version 0	Map Tile Ref: W15, Version 1
Map Tile Ref: X15, Version 3	Map Tile Ref: X15, Version 4
Map Tile Ref: Y15, Version 2	Map Tile Ref: Y15, Version 3
Map Tile Ref: Z15, Version 0	Map Tile Ref: Z15, Version 1

2021 No. 19

**THE KINGSTON UPON THAMES (FREE PARKING PLACES,
LOADING PLACES AND WAITING, LOADING AND STOPPING RESTRICTIONS)
(AMENDMENT NO. 42) ORDER 2021**

Made :- 10th May 2021

Coming into force :- 17th May 2021

The Council of the Royal Borough of Kingston upon Thames, after consulting the Commissioner of Police of the Metropolis, in exercise of the powers conferred by sections 6 and 124 of and Part IV of Schedule 9 to the Road Traffic Regulation Act 1984**(a)** as amended by section 8 of and Part I of Schedule 5 to the Local Government Act 1985**(b)**, and of all other powers thereunto enabling, hereby make the following Order: -

1. This Order shall come into force on 17th May 2021 and may be cited as the Kingston upon Thames (Free Parking Places, Loading Places and Waiting, Loading and Stopping Restrictions) (Amendment No. 42) Order 2021.
2. In this Order:-
 - (1) “the Order of 2018” means the Kingston upon Thames (Free Parking Places, Loading Places and Waiting, Loading and Stopping Restrictions) (No. 2) Consolidation Order 2018**(c)**;
 - (2) the expression “enactment” means any enactment, whether public general or local, and includes any order, byelaw, rule, regulation, scheme or other instrument having effect by virtue of an enactment; and
 - (3) any reference in this Order to any enactment shall be construed as a reference to that enactment as amended, applied, consolidated, re-enacted by or as having effect by virtue of any subsequent enactment.
3.
 - (1) Without prejudice to the validity of anything done or to any liability incurred in respect of any act or omission before the coming into operation of this Order, the Order of 2018 shall have effect as though for the map tile attached to that Order and specified in column 1 of the Schedule to this Order, there were substituted the map tile attached to this Order and specified in relation thereto in column 2 of the Schedule to this Order.
 - (2) The substitution of any map tile referred to in Article 3.1 of this Order will have the effect of revoking any provision provided or designated by a previous version of that map tile and not incorporated into the latest version.

Dated this tenth day of May 2021.

**Group Manager – Highways and Transport
Corporate and Communities**
(The officer appointed for this purpose)

EXPLANATORY NOTE

(This Note is not part of the Order but is intended to indicate its general purport.)

This Order further amends the Kingston upon Thames (Free Parking Places, Loading Places and Waiting, Loading and Stopping Restrictions) (No. 2) Consolidation Order 2018, so as;

- to introduce a system of controlled parking (known as a Permit Parking Area - PPA) in Fernhill Gardens, Kingston; and
- to introduce a new section to an existing Permit Parking Area (DF) by including the length of Latchmere Lane, Kingston between its junctions with Latchmere Road and Tudor Drive.

Schedule (see Article 3)

Map tile attached to the Order of 2018 1	Map tile attached to this Order 2
Map Tile Ref: V13, Version 1	Map Tile Ref: V13, Version 2
Map Tile Ref: W12, Version 1	Map Tile Ref: W12, Version 2
Map Tile Ref: W13, Version 0	Map Tile Ref: W13, Version 1
Map Tile Ref: W15, Version 0	Map Tile Ref: W15, Version 1
Map Tile Ref: X15, Version 3	Map Tile Ref: X15, Version 4
Map Tile Ref: Y15, Version 2	Map Tile Ref: Y15, Version 3
Map Tile Ref: Z15, Version 0	Map Tile Ref: Z15, Version 1

ROYAL BOROUGH OF KINGSTON UPON THAMES

**PERMIT PARKING AREAS - IN AND AROUND LANCASTER GARDENS, KINGSTON
AND IN LATCHMERE LANE, KINGSTON (REF. KINGMAP0048)**

THE KINGSTON UPON THAMES (FREE PARKING PLACES, LOADING PLACES AND
WAITING, LOADING AND STOPPING RESTRICTIONS)
(AMENDMENT NO. 42) ORDER 2021

THE KINGSTON UPON THAMES (CHARGED-FOR PARKING PLACES)
(AMENDMENT NO. 42) ORDER 2021

Road Name	Tile Ref.
Fernhill Gardens, Kingston	V13, W12, W13
Latchmere Lane, Kingston	W15, X15, Y15, Z15

Map Legend

Order Items					
	Doctors Bay		No Loading		Permit Holders Only Mon-Sat 8:30am-6:30pm and Sun 11am-5pm Zone B
	Ambulance Bay		No Loading Mon-Sat 7am-10am and 4pm-7pm		Permit Holders Only Mon-Sat 8am-6:30pm Zone S
	Bus Parking Place		No Loading 7am-midnight		Permit Holders Only Mon-Fri 10am-3pm Zone N
	Car Club Bay Only		No Loading 7am-7pm		Permit Holders Only Mon-Sat 8:30am-6:30pm Zone N
	Disabled Badge Holders Only		No Loading Mon-Sat 8:30am-6:30pm		Permit Holders Only Mon-Fri 8am-6:30pm Zone S
	Limited Waiting Bay		No Loading Mon-Fri 8am-9:30am and 4:30pm-6:30pm		Permit Holders Only Mon-Fri 10am-3:30pm Zone B
	No Waiting		No Loading Mon-Sat 8am-6:30pm		Shared Use Bays
	No Waiting Mon-Sat 8:30am-6:30pm		No Loading At Any Time		Permit Holders B or Pay & Display Mon-Sat 8:30am-6:30pm max stay 4 hours, no return within 2 hours
	No Waiting Mon-Fri 8:30am-6:30pm		Loading Bay		Permit Holders C or Pay & Display Mon-Sat 11am-2pm max stay 2 hours, no return within 2 hours
	No Waiting Mon-Sat 8am-6:30pm		Electric Vehicle Recharging Point		Permit Parking Areas
	No Waiting 7am-7pm		Motorcycle Parking Only		Pedestrian Zone No Waiting At Any Time
	No Waiting Mon-Sat 8:30am-10:30pm and Sun 11am-10:30pm		Taxi Rank		Experimental Orders (see label)
	No Waiting Mon-Fri 10am-3pm		Payment Parking	Non-order Items	
	No Waiting Mon-Sat 8:30am-6:30pm and Sun 11am-5pm		Permit Parking Bay		Parking Bay
	No Waiting Mon-Sat 7am-7pm		Permit Holders Only Mon-Sat 8:30am-6:30pm Zone B		No Stopping Mon-Fri 8am-4:30pm 01 Jan - 31 Jul and 8am-4:30pm 01 Sept - 31 Dec on School Entrance Markings
	No Waiting Mon-Fri 10am-4pm		Permit Holders Only Mon-Fri 8:30am-6:30pm Zone V		No Stopping on School Entrance Markings
	No Waiting Mon-Fri 8am-6:30pm		Permit Holders Only Mon-Fri 8:30am-6:30pm Zone G		Crossing
	No Waiting Mon-Fri 8am-9:30am and 4:30pm-6:30pm		Permit Holders Only Mon-Sat 8am-6:30pm Zone T		Zebra Crossing
	No Waiting Mon-Fri 10am-3:30pm		Permit Holders Only Mon-Fri 10am-4pm Zone R		2 Wheel Footway Parking
	No Waiting Mon-Sat 11am-2pm		Permit Holders Only Mon-Sat 8:30am-6:30pm Zone G1		Bus Stop/Stand
	No Waiting At Any Time				Box Junction

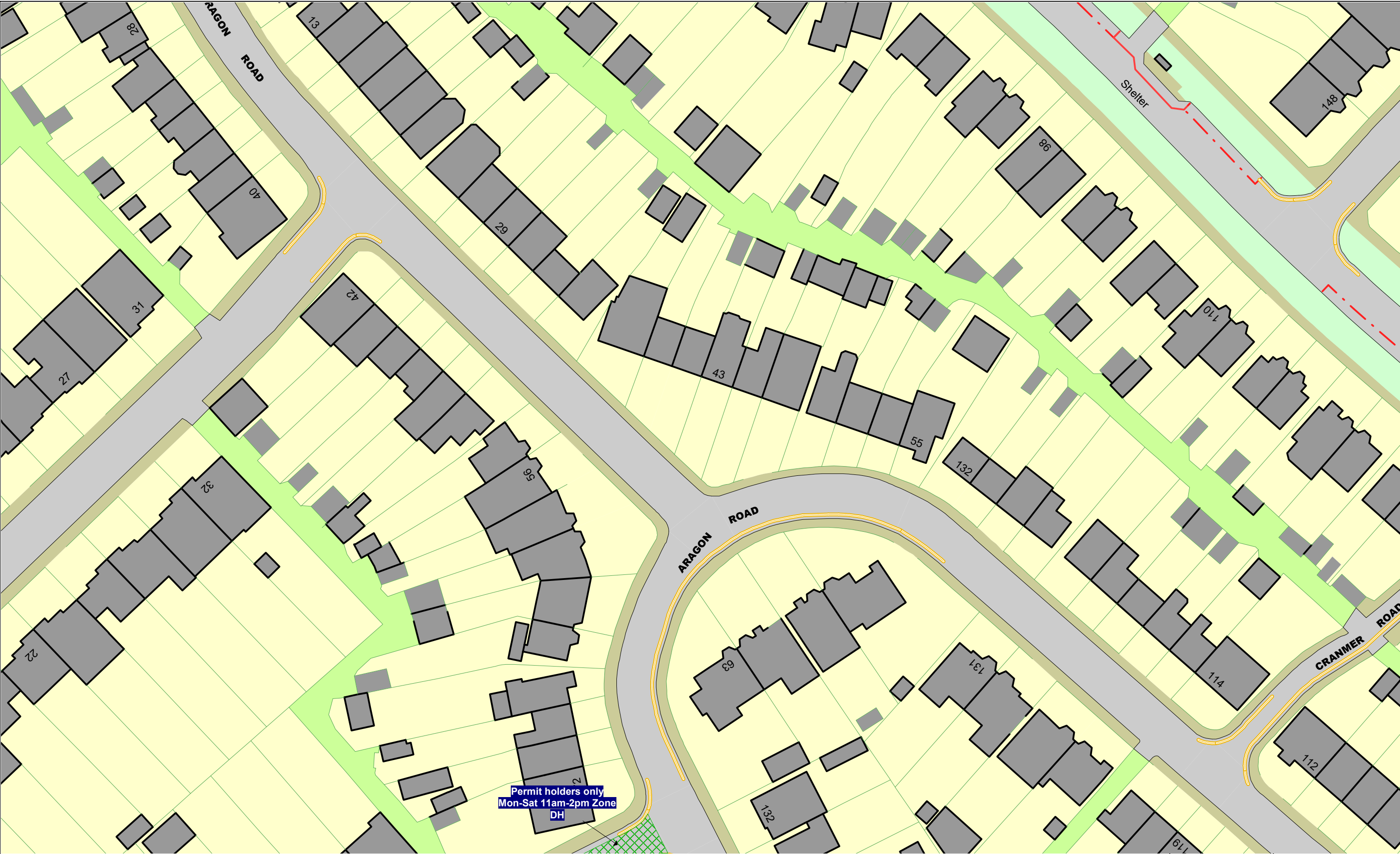


ORDER TITLES:

The Kingston upon Thames (Charged-for Parking Places) (No. 2) Consolidation Order 2018

The Kingston upon Thames (Free Parking Places, Loading Places and Waiting, Loading and Stopping Restrictions) (No. 2) Consolidation Order 2018

Certain restrictions have been individually labelled on map schedules



**The Kingston upon Thames (Free Parking Places,
Loading Places and Waiting, Loading and Stopping Restrictions)
(No. 2) Consolidation Order 2018**
**The Kingston upon Thames (Charged-For Parking Places)
(No. 2) Consolidation Order 2018**
STATUS: CONFIRMED

	U13	
V12		V14
	W13	



This map is reproduced from Ordnance Survey material with the permission of Ordnance Survey on behalf of the Controller of Her Majesty's Stationery Office © Crown Copyright. Unauthorised reproduction infringes Crown copyright and may lead to prosecution or civil proceedings.
Royal Borough of Kingston Upon Thames
Licence No: 0100019285 2021

EFFECTIVE DATE:

17/05/2021

SCALE:

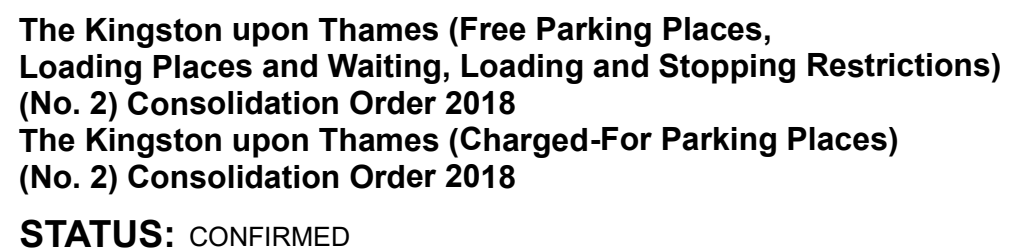
1 : 625 at A3

REVISION:

2

SHEET:

Tile Ref: V13



N
 This map is reproduced from Ordnance Survey material with the permission of Ordnance Survey on behalf of the Controller of Her Majesty's Stationery Office © Crown Copyright. Unauthorised reproduction infringes Crown copyright and may lead to prosecution or civil proceedings.
 Royal Borough of Kingston Upon Thames
 Licence No: 0100019285 2021

EFFECTIVE DATE:	17/05/2021
------------------------	------------

SCALE:	1 : 625 at A3
REVISION:	2
SHEET:	Tile Ref: W12



**The Kingston upon Thames (Free Parking Places,
Loading Places and Waiting, Loading and Stopping Restrictions)
(No. 2) Consolidation Order 2018**
**The Kingston upon Thames (Charged-For Parking Places)
(No. 2) Consolidation Order 2018**
STATUS: CONFIRMED

	V13	
W12		W14
	X13	



This map is reproduced from Ordnance Survey material with the permission of Ordnance Survey on behalf of the Controller of Her Majesty's Stationery Office © Crown Copyright. Unauthorised reproduction infringes Crown copyright and may lead to prosecution or civil proceedings.
Royal Borough of Kingston Upon Thames
Licence No: 0100019285 2021

EFFECTIVE DATE:

17/05/2021

SCALE:

1 : 625 at A3

REVISION:

1

SHEET:

Tile Ref: W13



**The Kingston upon Thames (Free Parking Places,
Loading Places and Waiting, Loading and Stopping Restrictions)
(No. 2) Consolidation Order 2018**
**The Kingston upon Thames (Charged-For Parking Places)
(No. 2) Consolidation Order 2018**
STATUS: CONFIRMED

	V15	
W14		W16
	X15	



This map is reproduced from Ordnance Survey material with the permission of Ordnance Survey on behalf of the Controller of Her Majesty's Stationery Office © Crown Copyright. Unauthorised reproduction infringes Crown copyright and may lead to prosecution or civil proceedings.
Royal Borough of Kingston Upon Thames
Licence No: 0100019285 2021

EFFECTIVE DATE:

17/05/2021

SCALE:

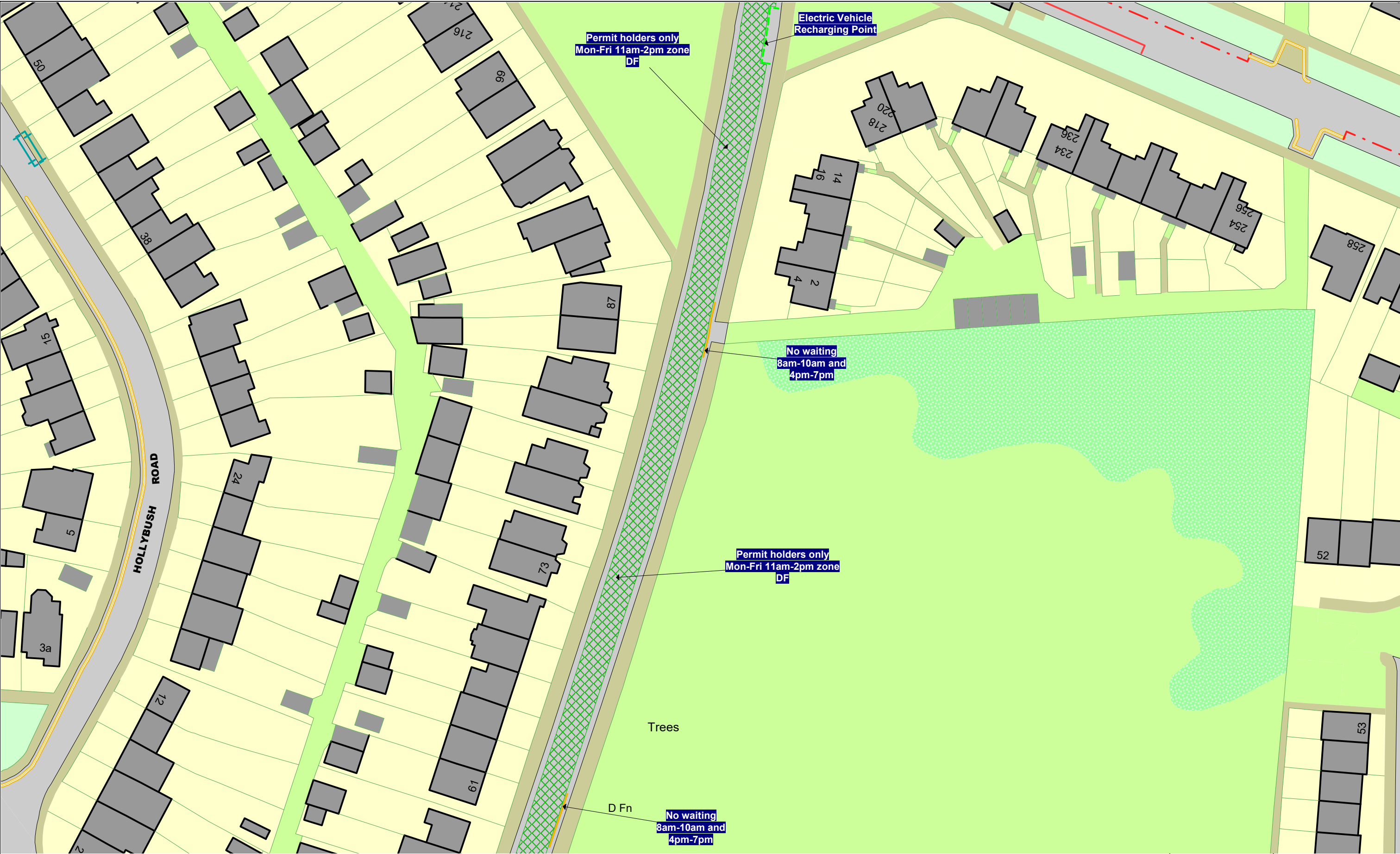
1 : 625 at A3

REVISION:

1

SHEET:

Tile Ref: W15



**The Kingston upon Thames (Free Parking Places,
Loading Places and Waiting, Loading and Stopping Restrictions)
(No. 2) Consolidation Order 2018**
**The Kingston upon Thames (Charged-For Parking Places)
(No. 2) Consolidation Order 2018**
STATUS: CONFIRMED

	W15	
X14		X16
	Y15	



This map is reproduced from Ordnance Survey material with the permission of Ordnance Survey on behalf of the Controller of Her Majesty's Stationery Office © Crown Copyright. Unauthorised reproduction infringes Crown copyright and may lead to prosecution or civil proceedings.
Royal Borough of Kingston Upon Thames
Licence No: 0100019285 2021

EFFECTIVE DATE:

17/05/2021

SCALE:

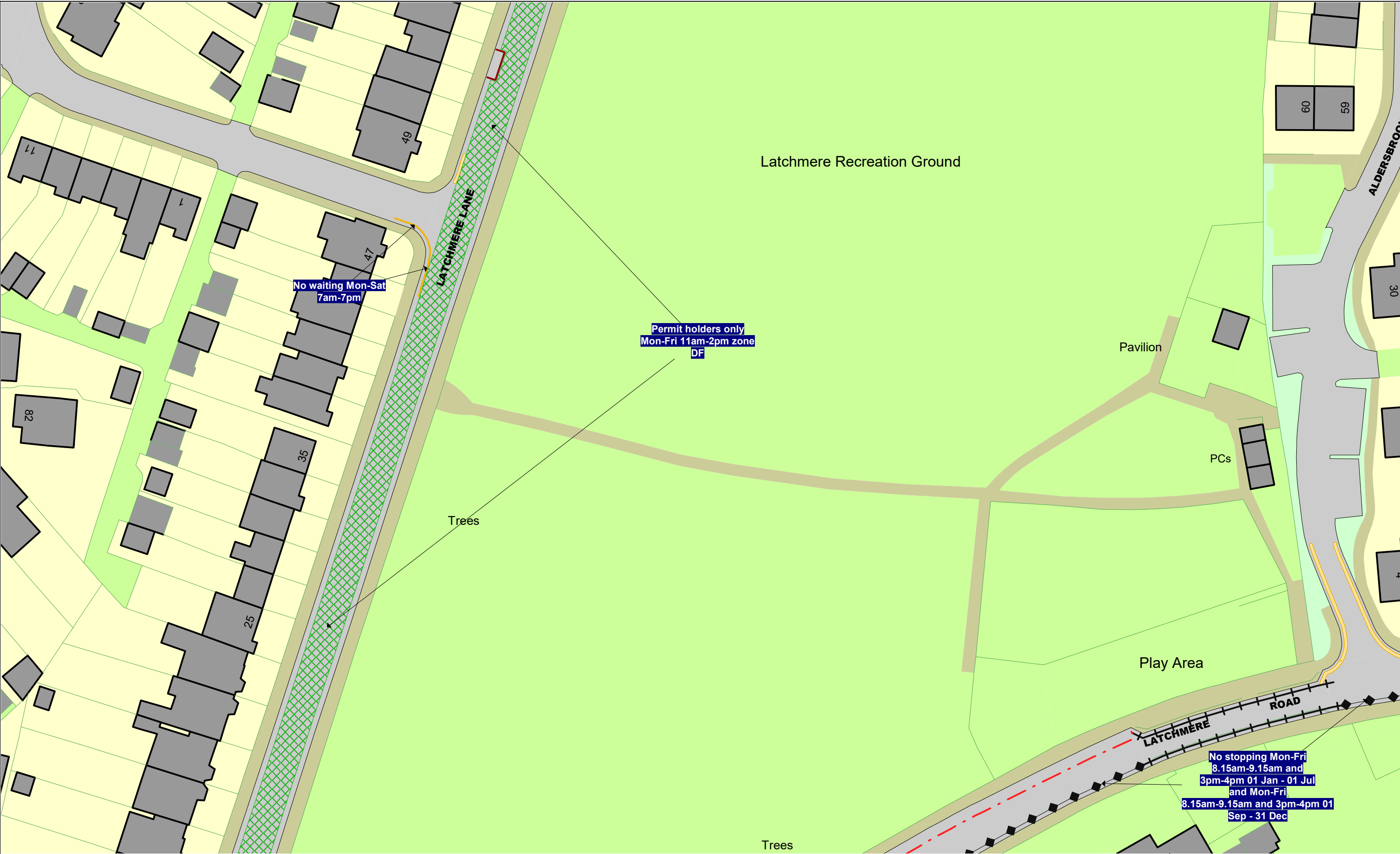
1 : 625 at A3

REVISION:

4

SHEET:

Tile Ref: X15



The Kingston upon Thames (Free Parking Places, Loading Places and Waiting, Loading and Stopping Restrictions) (No. 2) Consolidation Order 2018
The Kingston upon Thames (Charged-For Parking Places) (No. 2) Consolidation Order 2018
STATUS: CONFIRMED

	X15	
Y14		Y16
	Z15	



This map is reproduced from Ordnance Survey material with the permission of Ordnance Survey on behalf of the Controller of Her Majesty's Stationery Office © Crown Copyright. Unauthorised reproduction infringes Crown copyright and may lead to prosecution or civil proceedings.
Royal Borough of Kingston Upon Thames
Licence No: 0100019285 2021

EFFECTIVE DATE:

17/05/2021

SCALE:

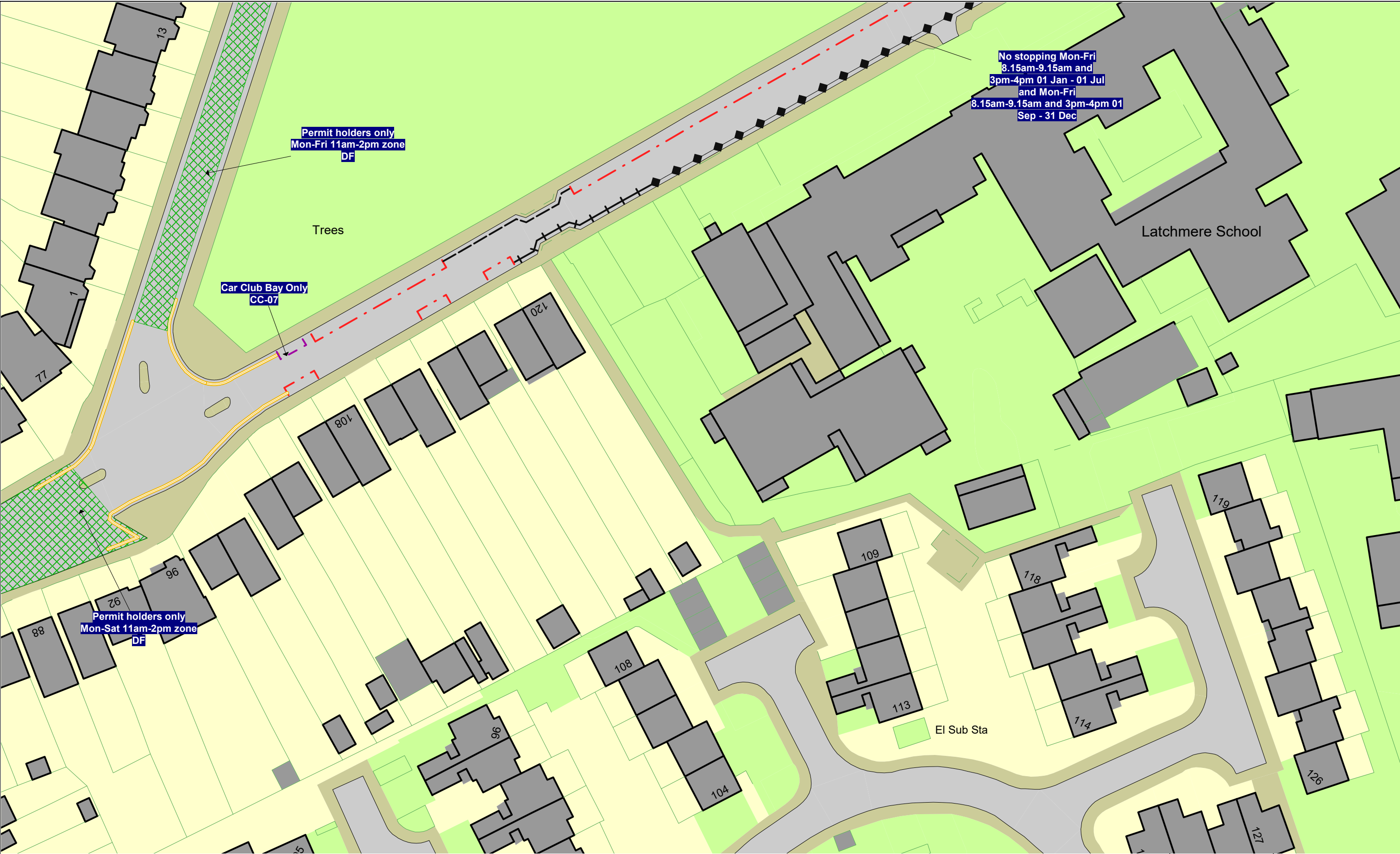
1 : 625 at A3

REVISION:

3

SHEET:

Tile Ref: Y15



The Kingston upon Thames (Free Parking Places, Loading Places and Waiting, Loading and Stopping Restrictions) (No. 2) Consolidation Order 2018
The Kingston upon Thames (Charged-For Parking Places) (No. 2) Consolidation Order 2018
STATUS: CONFIRMED

	Y15	
Z14		Z16
	AA15	



This map is reproduced from Ordnance Survey material with the permission of Ordnance Survey on behalf of the Controller of Her Majesty's Stationery Office © Crown Copyright. Unauthorised reproduction infringes Crown copyright and may lead to prosecution or civil proceedings.
Royal Borough of Kingston Upon Thames
Licence No: 0100019285 2021

EFFECTIVE DATE:

17/05/2021

SCALE:

1 : 625 at A3

REVISION:

1

SHEET:

Tile Ref: Z15