

**ROYAL BOROUGH OF KINGSTON UPON THAMES**

**MINOR PARKING AMENDMENTS AND DISABLED PERSONS' PARKING PLACES -  
VARIOUS LOCATIONS (REF. KINGMAP0051)**

THE KINGSTON UPON THAMES (FREE PARKING PLACES, LOADING PLACES AND  
WAITING, LOADING AND STOPPING RESTRICTIONS)  
(AMENDMENT NO. \*) ORDER 202\*

THE KINGSTON UPON THAMES (CHARGED-FOR PARKING PLACES)  
(AMENDMENT NO. \*) ORDER 202\*

**DOCUMENTS FOR INSPECTION**

1. A copy of the notice to appear in the Surrey Comet and the London Gazette on 8<sup>th</sup> April 2021
2. The Council's statement of reasons for proposing to make the Orders
3. The draft Orders
4. Plans to indicate the locations and effect of the Orders

<b>Available for inspection until further notice</b>
--

## ROYAL BOROUGH OF KINGSTON UPON THAMES

### MINOR PARKING AMENDMENTS AND DISABLED PERSONS' PARKING PLACES - VARIOUS LOCATIONS (REF. KINGMAP0051)

*The Kingston upon Thames (Free Parking Places, Loading Places and Waiting, Loading and Stopping Restrictions) (Amendment No. \*) Order 202\**; and *The Kingston upon Thames (Charged-For Parking Places) (Amendment No. \*) Order 202\**

1. NOTICE IS HEREBY GIVEN that the Council of the Royal Borough of Kingston upon Thames propose to make the above-mentioned Orders under sections 6, 45, 46, 49 and 124 of and Part IV of Schedule 9 to the Road Traffic Regulation Act 1984, as amended.

2. The general effect of the Orders would be;

- (a) to introduce a disabled persons' parking place at each of the following locations;
  - (i) Barnfield Gardens, Kingston – outside No. 29;
  - (ii) Cleveland Road, New Malden – outside No. 70;
  - (iii) Frimley Road, Chessington – outside No. 108 (vehicles to park with 2 wheels on the footway);
  - (iv) Hereford Way, Chessington – outside No. 38;
  - (v) Kent Way, Surbiton – outside No. 51;
  - (vi) King Henry's Road, Kingston – outside No. 4;
  - (vii) Ronelean Road, Surbiton – outside No. 25-27;
  - (viii) Sanger Avenue, Chessington – outside No. 19;
- (b) to remove an existing disabled persons' parking place at each of the following locations:-
  - (i) Chesham Road, Kingston – outside No. 22 (adjacent 'permit holders only' parking places would be merged);
  - (ii) Mount Road, New Malden – outside No. 51;
- (c) in Burney Avenue, Surbiton (outside No. 29), to shorten an existing 'permit holders only' parking place (to be replaced by a single yellow line waiting restriction) in order to allow access to an off-street parking area;
- (d) in Fassett Road, Kingston;
  - (i) to shorten an existing 'permit holders only' parking place (outside No. 23) in order to allow access to an off-street parking area;
  - (ii) to merge adjacent 'permit holders only' parking places (outside Nos. 23 to 39) in place of existing single yellow line waiting restrictions;
- (e) in Victoria Avenue, Surbiton (outside No. 3), to convert an existing parking place from 'pay & display' operation to use by 'permit holders only';
- (f) in Ditton Road, Surbiton (opposite Nos. 80-82), to remove an existing doctors parking place and a time-limited disabled persons' parking place;
- (g) in Foxglove Lane, Chessington, to lengthen an existing double yellow line "at any time" waiting restriction (from the side of Nos. 43/44 to outside Nos. 31/32). Existing footway parking bay markings at this location would be removed;
- (h) in Woodgate Avenue, Chessington, to introduce a double yellow line "at any time" waiting restriction (opposite No. 25); and
- (i) to modify the traffic order definitions of certain other parking places and waiting restrictions so they better reflect what is currently on the ground (there would be no change to the way restrictions and parking places currently operate).

3. Due to the current Coronavirus pandemic, the proposed Orders and other documents giving more detailed particulars of the proposed Orders (proposal documents) cannot currently be inspected at Guildhall 2. However, in line with guidance from the Department for Transport, the following alternative arrangements have been made;

- a) the proposal documents can be inspected online at <https://www.kingston.gov.uk/tmos-open-statutory-consultation>; and
- b) copies of the proposal documents can also be obtained by calling 020 8547 5000 (between 9 a.m. and 5 p.m. on Mondays to Fridays) or by emailing TMO@kingston.gov.uk.

4. Persons desiring to object to any of the proposals or make any other representations in respect of them, should send a statement in writing to that effect and, in the case of an objection, stating the grounds thereof to the Council in this matter to either The Director of Corporate and Communities, Traffic Order Section, Guildhall 2, Kingston upon Thames, Surrey KT1 1EU or email TMO@kingston.gov.uk, quoting reference KingMap0051 by 29<sup>th</sup> April 2021.

Dated 8<sup>th</sup> April 2021.

MERVYN BARTLETT

Group Manager – Highways and Transport

*Note: Persons responding to the proposed Orders should be aware that the Council may be legally obliged to disclose the information provided to third parties.*

## **ROYAL BOROUGH OF KINGSTON UPON THAMES**

### **MINOR PARKING AMENDMENTS AND DISABLED PERSONS' PARKING PLACES - VARIOUS LOCATIONS (REF. KINGMAP0051)**

THE KINGSTON UPON THAMES (FREE PARKING PLACES, LOADING PLACES AND  
WAITING, LOADING AND STOPPING RESTRICTIONS)  
(AMENDMENT NO. \*) ORDER 202\*

THE KINGSTON UPON THAMES (CHARGED-FOR PARKING PLACES)  
(AMENDMENT NO. \*) ORDER 202\*

### **STATEMENT OF REASONS**

The introduction of disabled persons' parking places is intended to provide on-street parking facilities for mobility-impaired residents to enable them to park close to their homes.

Existing disabled persons' parking places are now redundant and would be removed.

In Burney Avenue, Surbiton (outside No. 29), an existing 'permit holders only' parking place is shortened in order to allow access to an off-street parking area.

In Fassett Road, Kingston;

- an existing 'permit holders only' parking place (outside No. 23) is shortened in order to allow access to an off-street parking area; and
- as a result of the new development, it is possible to accommodate additional 'permit holders only' parking places (outside Nos. 23 to 39) which are intended to maximise on-street parking facilities.

In Victoria Avenue, Surbiton (outside No. 3), an existing parking place is converted from 'pay & display' operation to use by 'permit holders only' so as to provide additional parking space appropriate to a residential street.

In Ditton Road, Surbiton (opposite Nos. 80-82), 'doctors' and time-limited disabled persons' parking places are removed because a local surgery (for which the bays were provided) has closed down.

In Foxglove Lane (from the side of Nos. 43/44 to outside Nos. 31/32) and in Woodgate Avenue (opposite No. 25), Chessington;  
double yellow line "at any time" waiting restrictions are lengthened or introduced so as to reinforce rules 242 & 243 of the Highway Code by maintaining visibility splays and ensuring access for refuse and emergency vehicles, with the aim of protecting the safety of residents and road users, by highlighting and enforcing locations where a vehicle or trailer may otherwise be parked in a dangerous position or cause an unnecessary obstruction of the road.

**202\* No. \***

**THE KINGSTON UPON THAMES (CHARGED-FOR PARKING PLACES)  
(AMENDMENT NO. \*) ORDER 202\***

**Made :- \* 202\***

**Coming into force :- \* 202\***

The Council of the Royal Borough of Kingston upon Thames, after consulting the Commissioner of Police of the Metropolis, in exercise of the powers conferred by sections 45, 46, 49 and 124 of and Part IV of Schedule 9 to the Road Traffic Regulation Act 1984 **(a)** as amended by section 8 of and Part I of Schedule 5 to the Local Government Act 1985 **(b)**, and of all other powers thereunto enabling, hereby make the following Order: -

1. This Order shall come into force on \* 202\* and may be cited as the Kingston upon Thames (Charged-For Parking Places) (Amendment No. \*) Order 202\*.
2. In this Order:-
  - (1) “the Order of 2018” means the Kingston upon Thames (Charged-For Parking Places) (No. 2) Consolidation Order 2018**(c)**;
  - (2) the expression “enactment” means any enactment, whether public general or local, and includes any order, byelaw, rule, regulation, scheme or other instrument having effect by virtue of an enactment; and
  - (3) any reference in this Order to any enactment shall be construed as a reference to that enactment as amended, applied, consolidated, re-enacted by or as having effect by virtue of any subsequent enactment.
3.
  - (1) Without prejudice to the validity of anything done or to any liability incurred in respect of any act or omission before the coming into operation of this Order, the Order of 2018 shall have effect as though for the map tile attached to that Order and specified in column 1 of the Schedule to this Order, there were substituted the map tile attached to this Order and specified in relation thereto in column 2 of the Schedule to this Order.
  - (2) The substitution of any map tile referred to in Article 3.1 of this Order will have the effect of revoking any provision provided or designated by a previous version of that map tile and not incorporated into the latest version.

**Dated this \* day of \* 202\*.**

**Group Manager – Highways and Transport  
Corporate and Communities**

(The officer appointed for this purpose)

**EXPLANATORY NOTE**

*(This Note is not part of the Order but is intended to indicate its general purport.)*

This Order further amends the Kingston upon Thames (Charged-For Parking Places) (No. 2) Consolidation Order 2018, so as;

- to introduce a disabled persons' parking place at each of the following locations;
  - Barnfield Gardens, Kingston – outside No. 29;
  - Cleveland Road, New Malden – outside No. 70;
  - Frimley Road, Chessington – outside No. 108 (parking with 2 wheels on the footway);
  - Hereford Way, Chessington – outside No. 38;
  - Kent Way, Surbiton – outside No. 51;
  - King Henry's Road, Kingston – outside No. 4;
  - Ronelean Road, Surbiton – outside No. 25-27;
  - Sanger Avenue, Chessington – outside No. 19;
- to remove an existing disabled persons' parking place at each of the following locations:-
  - Chesham Road, Kingston – outside No. 22 (adjacent 'permit holders only' parking places would be merged);
  - Mount Road, New Malden – outside No. 51;
- in Burney Avenue, Surbiton (outside No. 29), to shorten an existing 'permit holders only' parking place (to be replaced by a single yellow line waiting restriction) in order to allow access to an off-street parking area;
- in Fassett Road, Kingston;
  - to shorten an existing 'permit holders only' parking place (outside No. 23) in order to allow access to an off-street parking area;
  - to merge adjacent 'permit holders only' parking places (outside Nos. 23 to 39) in place of existing single yellow line waiting restrictions;
- in Victoria Avenue, Surbiton (outside No. 3), to convert an existing parking place from 'pay & display' operation to use by 'permit holders only';
- in Ditton Road, Surbiton (opposite Nos. 80-82), to remove an existing doctors parking place and a time-limited disabled persons' parking place;
- in Foxglove Lane, Chessington, to lengthen an existing double yellow line "at any time" waiting restriction (from the side of Nos. 43/44 to outside Nos. 31/32). Existing footway parking bay markings at this location would be removed;
- in Woodgate Avenue, Chessington, to introduce a double yellow line "at any time" waiting restriction (opposite No. 25).

**Schedule (see Article 3)**

<b>Map tile attached to the Order of 2018 1</b>	<b>Map tile attached to this Order 2</b>
Map Tile Ref: AH17, Version 1	Map Tile Ref: AH17, Version *
Map Tile Ref: AL15, Version 1	Map Tile Ref: AL15, Version *
Map Tile Ref: AL20, Version 1	Map Tile Ref: AL20, Version *
Map Tile Ref: AL23, Version 1	Map Tile Ref: AL23, Version *
Map Tile Ref: AN24, Version 1	Map Tile Ref: AN24, Version *
Map Tile Ref: AN25, Version 1	Map Tile Ref: AN25, Version *
Map Tile Ref: AO13, Version 1	Map Tile Ref: AO13, Version *
Map Tile Ref: AO24, Version 1	Map Tile Ref: AO24, Version *
Map Tile Ref: AR16, Version 1	Map Tile Ref: AR16, Version *
Map Tile Ref: AS16, Version 1	Map Tile Ref: AS16, Version *
Map Tile Ref: AW11, Version 1	Map Tile Ref: AW11, Version *
Map Tile Ref: BC14, Version 1	Map Tile Ref: BC14, Version *
Map Tile Ref: BG15, Version 1	Map Tile Ref: BG15, Version *
Map Tile Ref: BG16, Version 1	Map Tile Ref: BG16, Version *
Map Tile Ref: BH14, Version 1	Map Tile Ref: BH14, Version *
Map Tile Ref: BH15, Version 1	Map Tile Ref: BH15, Version *
Map Tile Ref: BI15, Version 1	Map Tile Ref: BI15, Version *
Map Tile Ref: BM14, Version 1	Map Tile Ref: BM14, Version *
Map Tile Ref: BM15, Version 1	Map Tile Ref: BM15, Version *
Map Tile Ref: BN18, Version 1	Map Tile Ref: BN18, Version *
Map Tile Ref: BO11, Version 1	Map Tile Ref: BO11, Version *
Map Tile Ref: BO15, Version 1	Map Tile Ref: BO15, Version *
Map Tile Ref: BP10, Version 1	Map Tile Ref: BP10, Version *
Map Tile Ref: BP15, Version 1	Map Tile Ref: BP15, Version *
Map Tile Ref: BQ12, Version 1	Map Tile Ref: BQ12, Version *
Map Tile Ref: BQ13, Version 1	Map Tile Ref: BQ13, Version *
Map Tile Ref: BQ14, Version 1	Map Tile Ref: BQ14, Version *
Map Tile Ref: BQ16, Version 1	Map Tile Ref: BQ16, Version *
Map Tile Ref: T14, Version 1	Map Tile Ref: T14, Version *
Map Tile Ref: Y16, Version 1	Map Tile Ref: Y16, Version *
Map Tile Ref: Z16, Version 1	Map Tile Ref: Z16, Version *

**202\* No. \***

**THE KINGSTON UPON THAMES (FREE PARKING PLACES,  
LOADING PLACES AND WAITING, LOADING AND STOPPING RESTRICTIONS)  
(AMENDMENT NO. \*) ORDER 202\***

**Made :- \* 202\***

**Coming into force :- \* 202\***

The Council of the Royal Borough of Kingston upon Thames, after consulting the Commissioner of Police of the Metropolis, in exercise of the powers conferred by sections 6 and 124 of and Part IV of Schedule 9 to the Road Traffic Regulation Act 1984**(a)** as amended by section 8 of and Part I of Schedule 5 to the Local Government Act 1985**(b)**, and of all other powers thereunto enabling, hereby make the following Order: -

1. This Order shall come into force on \* 202\* and may be cited as the Kingston upon Thames (Free Parking Places, Loading Places and Waiting, Loading and Stopping Restrictions) (Amendment No. \*) Order 202\*.
2. In this Order:-
  - (1) “the Order of 2018” means the Kingston upon Thames (Free Parking Places, Loading Places and Waiting, Loading and Stopping Restrictions) (No. 2) Consolidation Order 2018**(c)**;
  - (2) the expression “enactment” means any enactment, whether public general or local, and includes any order, byelaw, rule, regulation, scheme or other instrument having effect by virtue of an enactment; and
  - (3) any reference in this Order to any enactment shall be construed as a reference to that enactment as amended, applied, consolidated, re-enacted by or as having effect by virtue of any subsequent enactment.
3.
  - (1) Without prejudice to the validity of anything done or to any liability incurred in respect of any act or omission before the coming into operation of this Order, the Order of 2018 shall have effect as though for the map tile attached to that Order and specified in column 1 of the Schedule to this Order, there were substituted the map tile attached to this Order and specified in relation thereto in column 2 of the Schedule to this Order.
  - (2) The substitution of any map tile referred to in Article 3.1 of this Order will have the effect of revoking any provision provided or designated by a previous version of that map tile and not incorporated into the latest version.

**Dated this \* day of \* 202\*.**

**Group Manager – Highways and Transport  
Corporate and Communities**

(The officer appointed for this purpose)

**EXPLANATORY NOTE**

*(This Note is not part of the Order but is intended to indicate its general purport.)*

This Order further amends the Kingston upon Thames (Free Parking Places, Loading Places and Waiting, Loading and Stopping Restrictions) (No. 2) Consolidation Order 2018, so as;

- to introduce a disabled persons' parking place at each of the following locations;
  - Barnfield Gardens, Kingston – outside No. 29;
  - Cleveland Road, New Malden – outside No. 70;
  - Frimley Road, Chessington – outside No. 108 (parking with 2 wheels on the footway);
  - Hereford Way, Chessington – outside No. 38;
  - Kent Way, Surbiton – outside No. 51;
  - King Henry's Road, Kingston – outside No. 4;
  - Ronelean Road, Surbiton – outside No. 25-27;
  - Sanger Avenue, Chessington – outside No. 19;
- to remove an existing disabled persons' parking place at each of the following locations:-
  - Chesham Road, Kingston – outside No. 22 (adjacent 'permit holders only' parking places would be merged);
  - Mount Road, New Malden – outside No. 51;
- in Burney Avenue, Surbiton (outside No. 29), to shorten an existing 'permit holders only' parking place (to be replaced by a single yellow line waiting restriction) in order to allow access to an off-street parking area;
- in Fassett Road, Kingston;
  - to shorten an existing 'permit holders only' parking place (outside No. 23) in order to allow access to an off-street parking area;
  - to merge adjacent 'permit holders only' parking places (outside Nos. 23 to 39) in place of existing single yellow line waiting restrictions;
- in Victoria Avenue, Surbiton (outside No. 3), to convert an existing parking place from 'pay & display' operation to use by 'permit holders only';
- in Ditton Road, Surbiton (opposite Nos. 80-82), to remove an existing doctors parking place and a time-limited disabled persons' parking place;
- in Foxglove Lane, Chessington, to lengthen an existing double yellow line "at any time" waiting restriction (from the side of Nos. 43/44 to outside Nos. 31/32). Existing footway parking bay markings at this location would be removed;
- in Woodgate Avenue, Chessington, to introduce a double yellow line "at any time" waiting restriction (opposite No. 25).

**Schedule (see Article 3)**

<b>Map tile attached to the Order of 2018 1</b>	<b>Map tile attached to this Order 2</b>
Map Tile Ref: AH17, Version 1	Map Tile Ref: AH17, Version *
Map Tile Ref: AL15, Version 1	Map Tile Ref: AL15, Version *
Map Tile Ref: AL20, Version 1	Map Tile Ref: AL20, Version *
Map Tile Ref: AL23, Version 1	Map Tile Ref: AL23, Version *
Map Tile Ref: AN24, Version 1	Map Tile Ref: AN24, Version *
Map Tile Ref: AN25, Version 1	Map Tile Ref: AN25, Version *
Map Tile Ref: AO13, Version 1	Map Tile Ref: AO13, Version *
Map Tile Ref: AO24, Version 1	Map Tile Ref: AO24, Version *
Map Tile Ref: AR16, Version 1	Map Tile Ref: AR16, Version *
Map Tile Ref: AS16, Version 1	Map Tile Ref: AS16, Version *
Map Tile Ref: AW11, Version 1	Map Tile Ref: AW11, Version *
Map Tile Ref: BC14, Version 1	Map Tile Ref: BC14, Version *
Map Tile Ref: BG15, Version 1	Map Tile Ref: BG15, Version *
Map Tile Ref: BG16, Version 1	Map Tile Ref: BG16, Version *
Map Tile Ref: BH14, Version 1	Map Tile Ref: BH14, Version *
Map Tile Ref: BH15, Version 1	Map Tile Ref: BH15, Version *
Map Tile Ref: BI15, Version 1	Map Tile Ref: BI15, Version *
Map Tile Ref: BM14, Version 1	Map Tile Ref: BM14, Version *
Map Tile Ref: BM15, Version 1	Map Tile Ref: BM15, Version *
Map Tile Ref: BN18, Version 1	Map Tile Ref: BN18, Version *
Map Tile Ref: BO11, Version 1	Map Tile Ref: BO11, Version *
Map Tile Ref: BO15, Version 1	Map Tile Ref: BO15, Version *
Map Tile Ref: BP10, Version 1	Map Tile Ref: BP10, Version *
Map Tile Ref: BP15, Version 1	Map Tile Ref: BP15, Version *
Map Tile Ref: BQ12, Version 1	Map Tile Ref: BQ12, Version *
Map Tile Ref: BQ13, Version 1	Map Tile Ref: BQ13, Version *
Map Tile Ref: BQ14, Version 1	Map Tile Ref: BQ14, Version *
Map Tile Ref: BQ16, Version 1	Map Tile Ref: BQ16, Version *
Map Tile Ref: T14, Version 1	Map Tile Ref: T14, Version *
Map Tile Ref: Y16, Version 1	Map Tile Ref: Y16, Version *
Map Tile Ref: Z16, Version 1	Map Tile Ref: Z16, Version *

## ROYAL BOROUGH OF KINGSTON UPON THAMES

### MINOR PARKING AMENDMENTS AND DISABLED PERSONS' PARKING PLACES - VARIOUS LOCATIONS (REF. KINGMAP0051)

*The Kingston upon Thames (Free Parking Places, Loading Places and Waiting, Loading and Stopping Restrictions) (Amendment No. \*) Order 202\**; and *The Kingston upon Thames (Charged-For Parking Places) (Amendment No. \*) Order 202\**

#### Roads named in notice of proposals (i.e. affected by material changes):-

Road Name	Tile Ref.
Barnfield Gardens, Kingston	T14
Burney Avenue, Surbiton	AR16, AS16
Burney Avenue, Surbiton	AR16, AS16
Chesham Road, Kingston	AH17
Cleveland Road, New Malden	AN25
Fassett Road, Kingston	AO13
Fassett Road, Kingston	AO13
Foxglove Lane, Chessington	BN18
Frimley Road, Chessington	BQ13
Hereford Way, Chessington	BP10
Kent Way, Surbiton	BH14
King Henrys Road, Kingston	AL20
Ronelean Road, Surbiton	BI15
Sanger Avenue, Chessington	BO15
Victoria Avenue, Surbiton	AW11
Woodgate Avenue, Chessington	BO11

#### Roads not affected by material changes:-

Road Name	Tile Ref.
Bridge Road, Chessington	BQ12, BQ13, BQ14
Cox Lane, Chessington	BM14, BM15
Durbin Road, Chessington	BM14, BM15
Elm Road, New Malden	AN24, AO24
Fullers Way North, Surbiton	BG15, BH15, BI15
Gosbury Hill, Chessington	BM14
Moor Lane, Chessington	BP15, BQ16
Orchard Road, Chessington	BM14
Park Road, Kingston	Y16, Z16
Red Lion Road, Surbiton	BG16, BH15
Villiers Road, Kingston	AL15

Map Legend

Order Items					
	Doctors Bay		No Loading		Permit Holders Only Mon-Sat 8:30am-6:30pm and Sun 11am-5pm Zone B
	Ambulance Bay		No Loading Mon-Sat 7am-10am and 4pm-7pm		
	Bus Parking Place		No Loading 7am-midnight		Permit Holders Only Mon-Sat 8am-6:30pm Zone S
	Car Club Bay Only		No Loading 7am-7pm		Permit Holders Only Mon-Fri 10am-3pm Zone N
	Disabled Badge Holders Only		No Loading Mon-Sat 8:30am-6:30pm		Permit Holders Only Mon-Sat 8:30am-6:30pm Zone N
	Limited Waiting Bay				
	No Waiting		No Loading Mon-Fri 8am-9:30am and 4:30pm-6:30pm		Permit Holders Only Mon-Fri 8am-6:30pm Zone S
	No Waiting Mon-Sat 8:30am-6:30pm		No Loading Mon-Sat 8am-6:30pm		Permit Holders Only Mon-Fri 10am-3:30pm Zone B
	No Waiting Mon-Fri 8:30am-6:30pm		No Loading At Any Time		Shared Use Bays
	No Waiting Mon-Sat 8am-6:30pm		Loading Bay		Permit Holders C or Pay & Display Mon-Sat 11am-2pm max stay 2 hours, no return within 2 hours
	No Waiting 7am-7pm		Electric Vehicle Recharging Point		
	No Waiting Mon-Sat 8:30am-10:30pm and Sun 11am-10:30pm		Motorcycle Parking Only		Permit Parking Areas
	No Waiting Mon-Sat 8:30am-10:30pm and Sun 11am-10:30pm		Taxi Rank		Pedestrian Zone No Waiting At Any Time
	No Waiting Mon-Fri 10am-3pm		Payment Parking		Experimental Orders (see label)
	No Waiting Mon-Sat 8:30am-6:30pm and Sun 11am-5pm		Permit Parking Bay	<b>Non-order Items</b>	
	No Waiting Mon-Sat 7am-7pm		Permit Holders Only Mon-Sat 8:30am-6:30pm Zone B		Parking Bay
	No Waiting Mon-Fri 10am-4pm		Permit Holders Only Mon-Fri 8:30am-6:30pm Zone V		No Stopping Mon-Fri 8am-4:30pm 01 Jan - 31 Jul and 8am-4:30pm 01 Sept - 31 Dec on School Entrance Markings
	No Waiting Mon-Fri 8am-6:30pm		Permit Holders Only Mon-Fri 8:30am-6:30pm Zone G		No Stopping on School Entrance Markings
	No Waiting Mon-Fri 8am-9:30am and 4:30pm-6:30pm		Permit Holders Only Mon-Sat 8am-6:30pm Zone T		Crossing
	No Waiting Mon-Fri 10am-3:30pm		Permit Holders Only Mon-Fri 10am-4pm Zone R		Zebra Crossing
	No Waiting Mon-Sat 11am-2pm				2 Wheel Footway Parking
	No Waiting At Any Time		Permit Holders Only Mon-Sat 8:30am-6:30pm Zone G1		Bus Stop/Stand
					Box Junction

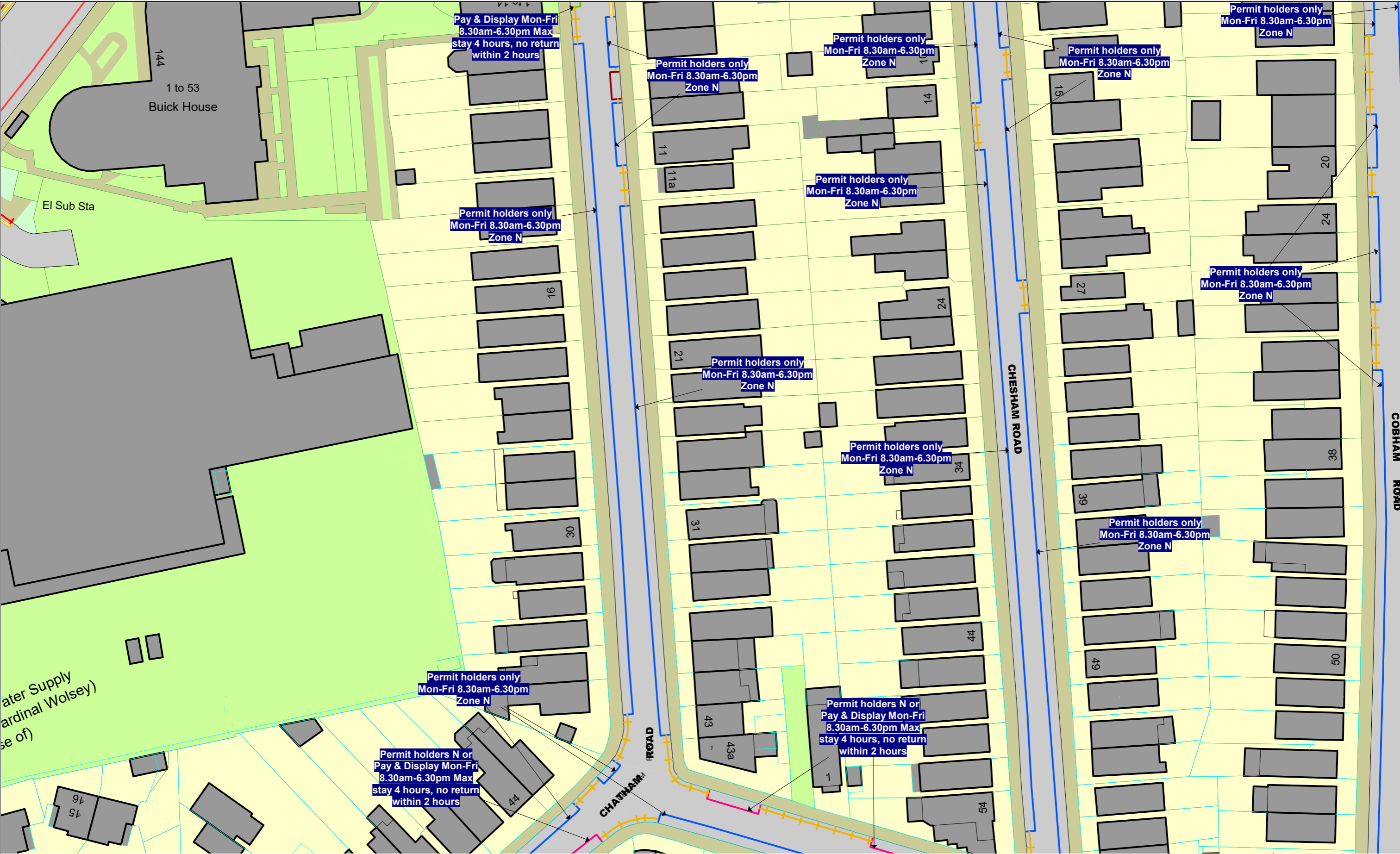



ORDER TITLES:

The Kingston upon Thames (Charged-for Parking Places) (No. 2) Consolidation Order 2018

The Kingston upon Thames (Free Parking Places, Loading Places and Waiting, Loading and Stopping Restrictions) (No. 2) Consolidation Order 2018

Certain restrictions have been individually labelled on map schedules





**The Kingston upon Thames (Free Parking Places, Loading Places and Waiting, Loading and Stopping Restrictions) (No. 2) Consolidation Order 2018**

**The Kingston upon Thames (Charged-For Parking Places) (No. 2) Consolidation Order 2018**

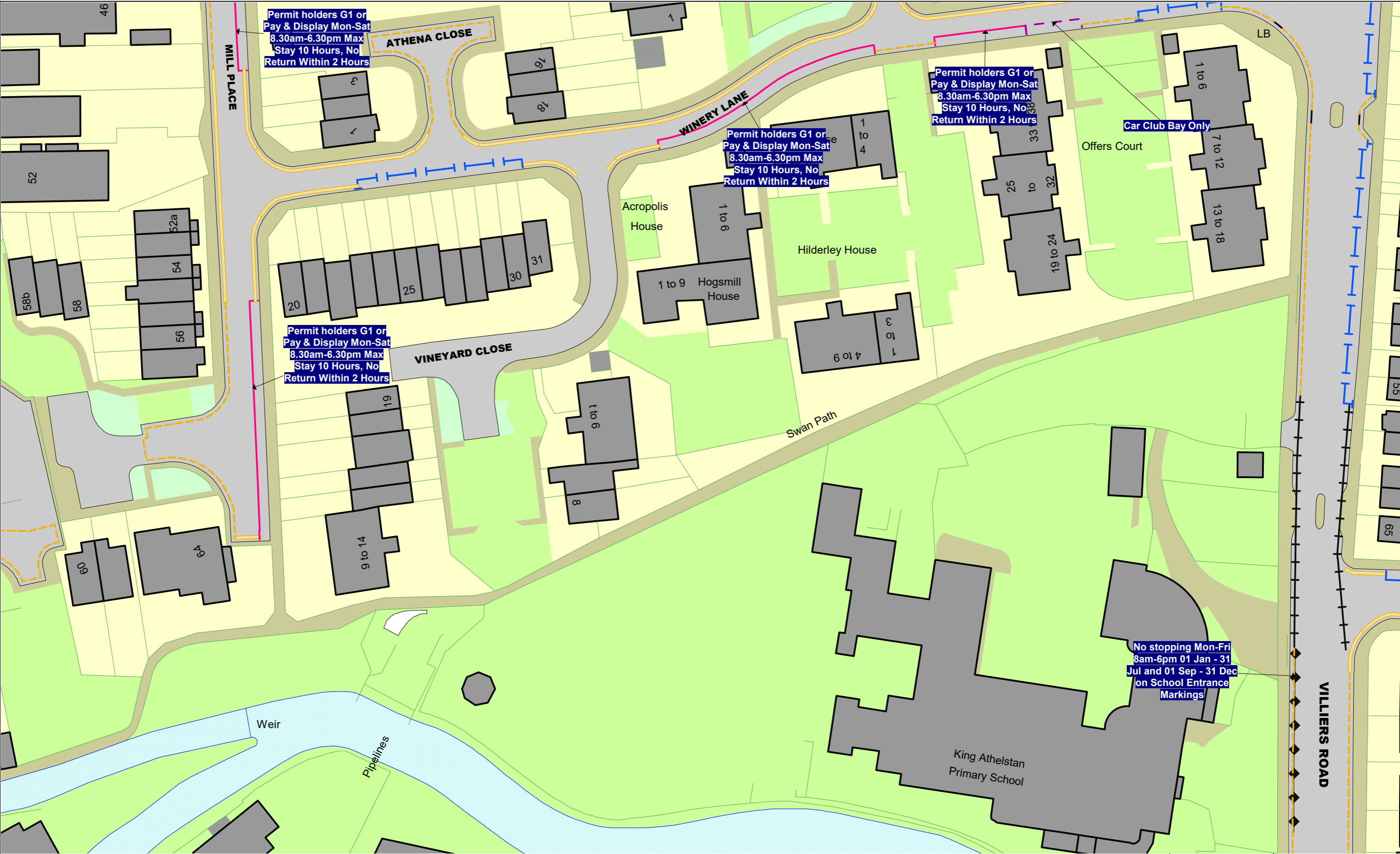
**STATUS:** PROPOSED (including Confirmed Temp\Exp Orders)

	AG17	
AH16		AH18
	AI17	

**N**

This map is reproduced from Ordnance Survey material with the permission of Ordnance Survey on behalf of the Controller of Her Majesty's Stationery Office © Crown Copyright. Unauthorised reproduction infringes Crown copyright and may lead to prosecution or civil proceedings.  
Royal Borough of Kingston Upon Thames  
Licence No: 0100019285 2021

<b>EFFECTIVE DATE:</b>	08/04/2021
<b>SCALE:</b>	1 : 625 at A3
<b>REVISION:</b>	1
<b>SHEET:</b>	Tile Ref: AH17



**The Kingston upon Thames (Free Parking Places, Loading Places and Waiting, Loading and Stopping Restrictions) (No. 2) Consolidation Order 2018**  
**The Kingston upon Thames (Charged-For Parking Places) (No. 2) Consolidation Order 2018**  
**STATUS:** PROPOSED (including Confirmed Temp\Exp Orders)

	AK15	
AL14		AL16
	AM15	



This map is reproduced from Ordnance Survey material with the permission of Ordnance Survey on behalf of the Controller of Her Majesty's Stationery Office © Crown Copyright. Unauthorised reproduction infringes Crown copyright and may lead to prosecution or civil proceedings.  
Royal Borough of Kingston Upon Thames  
Licence No: 0100019285 2021

**EFFECTIVE DATE:**

08/04/2021

**SCALE:**

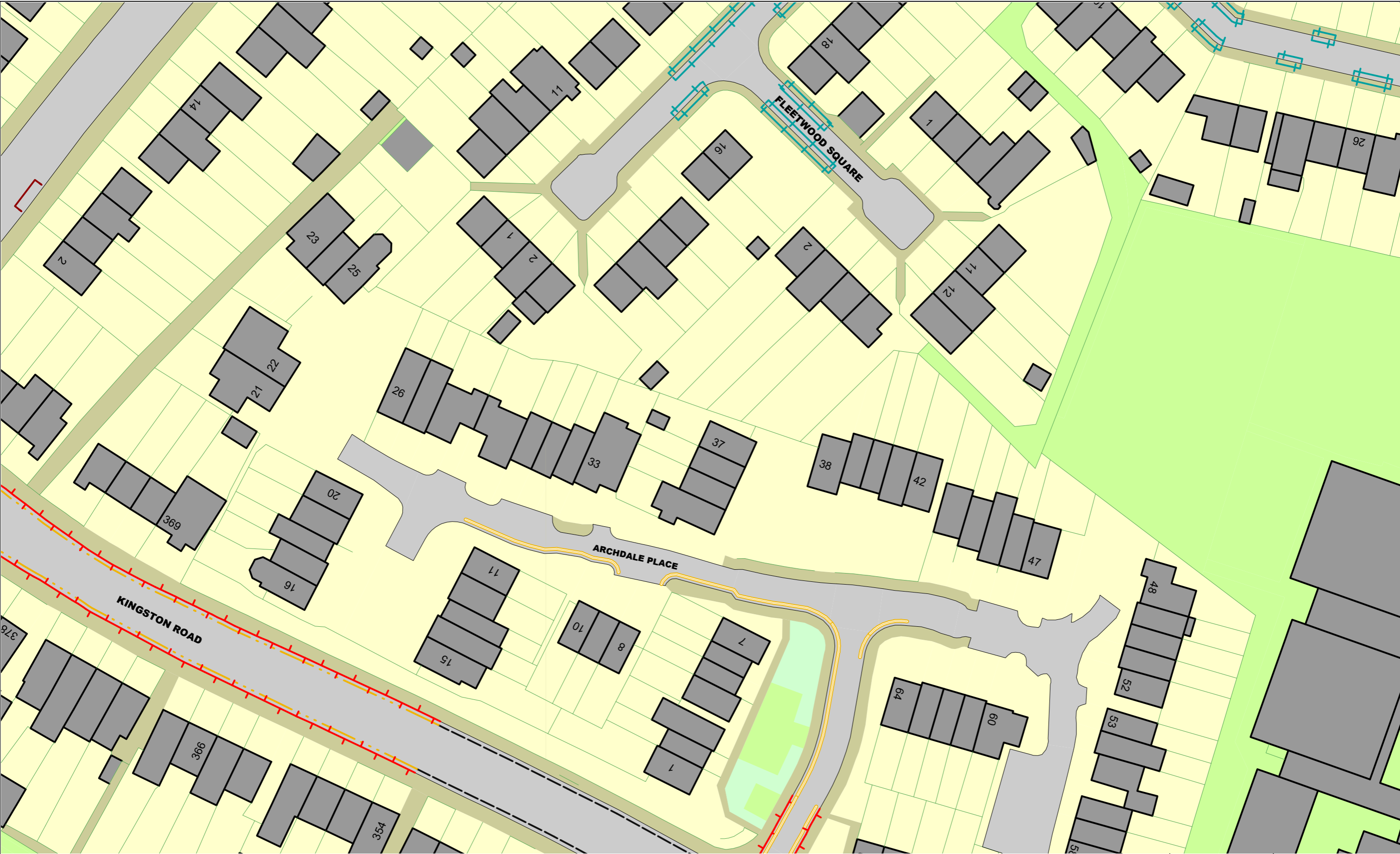
1 : 625 at A3

**REVISION:**

1

**SHEET:**

Tile Ref: AL15



**The Kingston upon Thames (Free Parking Places, Loading Places and Waiting, Loading and Stopping Restrictions) (No. 2) Consolidation Order 2018**  
**The Kingston upon Thames (Charged-For Parking Places) (No. 2) Consolidation Order 2018**  
**STATUS:** PROPOSED (including Confirmed Temp\Exp Orders)

	AK20	
AL19		AL21
	AM20	



This map is reproduced from Ordnance Survey material with the permission of Ordnance Survey on behalf of the Controller of Her Majesty's Stationery Office © Crown Copyright. Unauthorised reproduction infringes Crown copyright and may lead to prosecution or civil proceedings.  
Royal Borough of Kingston Upon Thames  
Licence No: 0100019285 2021

**EFFECTIVE DATE:**

08/04/2021

**SCALE:**

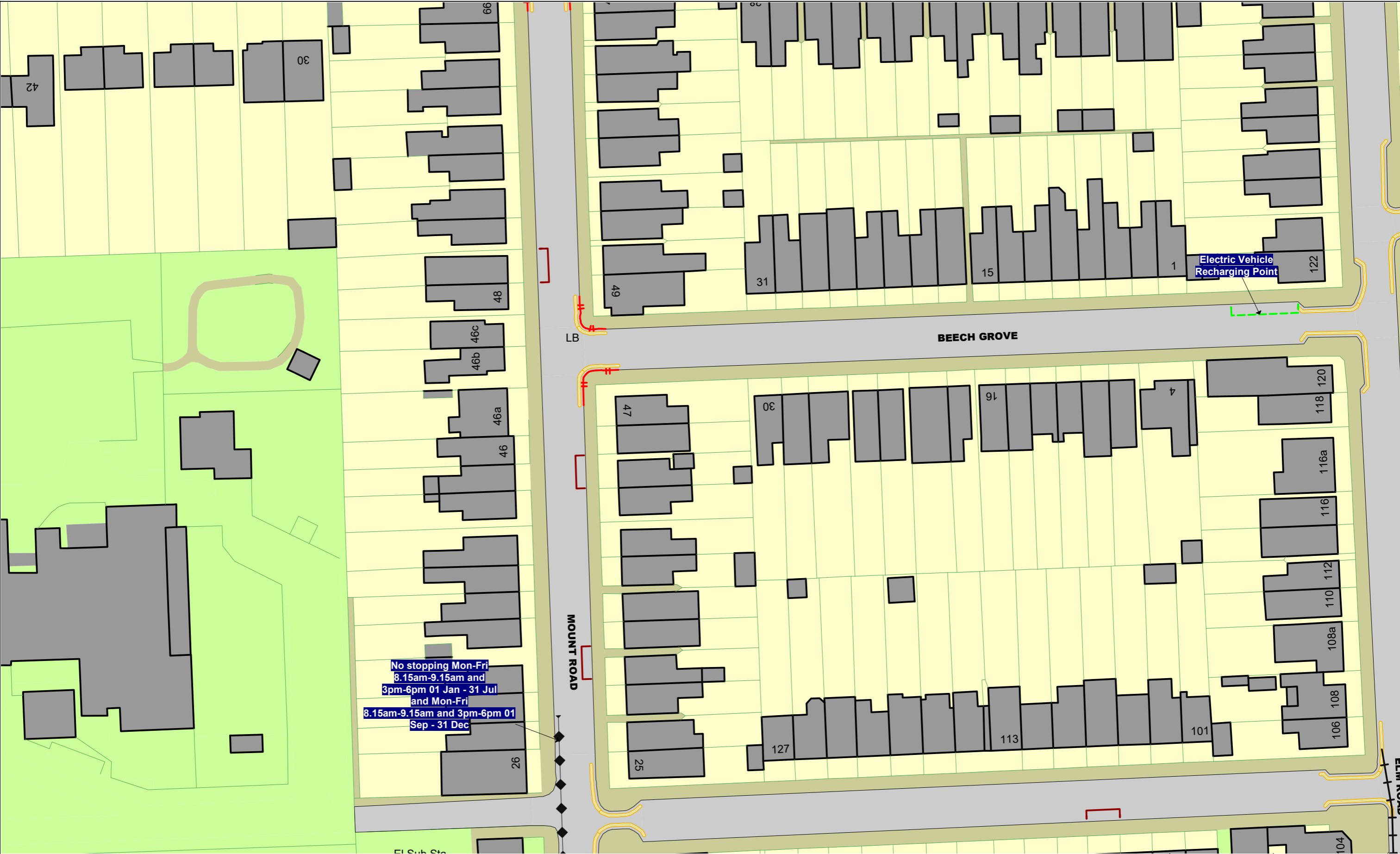
1 : 625 at A3

**REVISION:**

1

**SHEET:**

Tile Ref: AL20

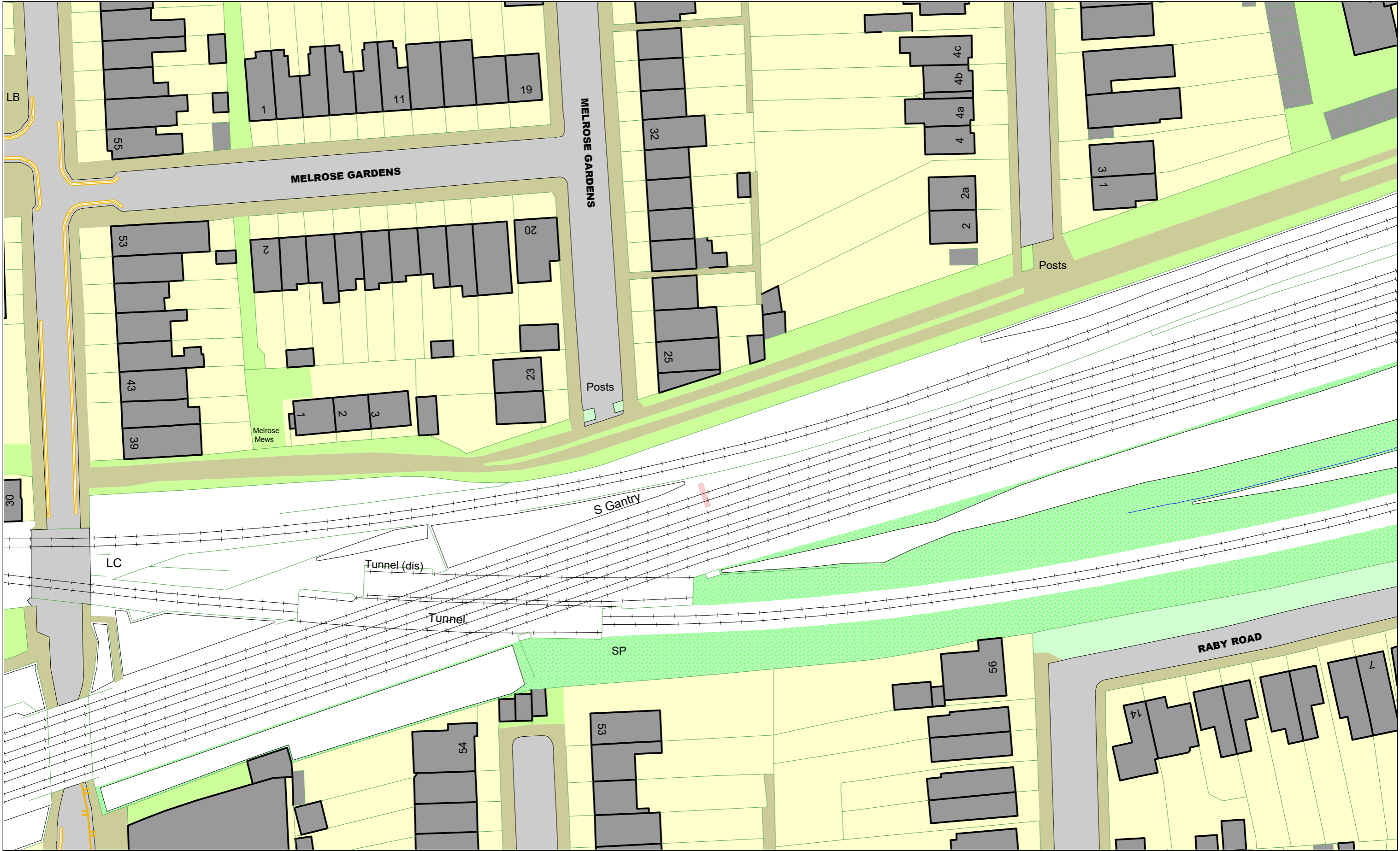


**The Kingston upon Thames (Free Parking Places, Loading Places and Waiting, Loading and Stopping Restrictions) (No. 2) Consolidation Order 2018**  
**The Kingston upon Thames (Charged-For Parking Places) (No. 2) Consolidation Order 2018**  
**STATUS:** PROPOSED (including Confirmed Temp\Exp Orders)

	AK23	
AL22		AL24
	AM23	

**N**  
This map is reproduced from Ordnance Survey material with the permission of Ordnance Survey on behalf of the Controller of Her Majesty's Stationery Office © Crown Copyright. Unauthorised reproduction infringes Crown copyright and may lead to prosecution or civil proceedings.  
Royal Borough of Kingston Upon Thames  
Licence No: 0100019285 2021  
**EFFECTIVE DATE:** 08/04/2021

<b>SCALE:</b>	1 : 625	at A3
<b>REVISION:</b>	1	
<b>SHEET:</b>	Tile Ref: AL23	

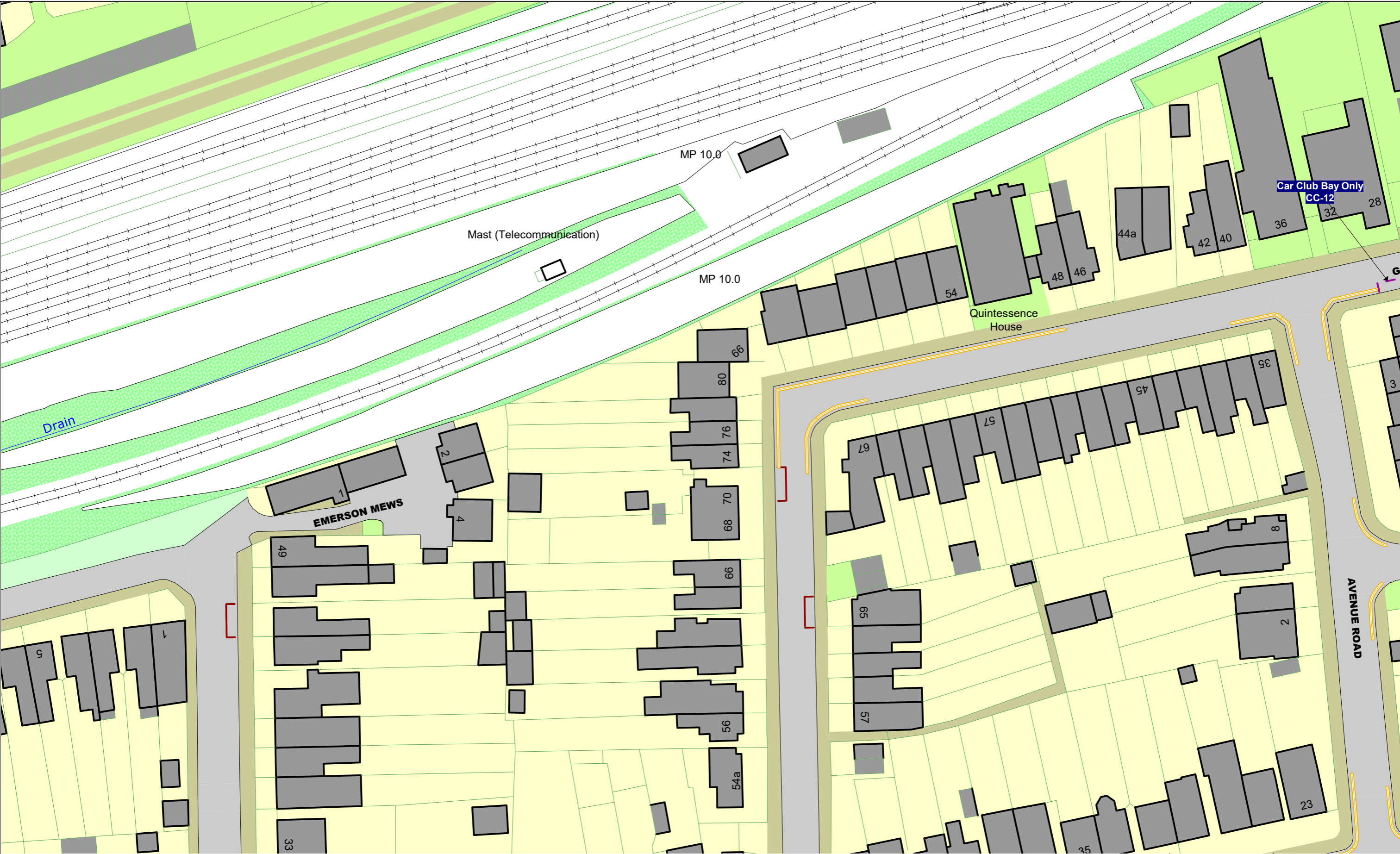


**The Kingston upon Thames (Free Parking Places, Loading Places and Waiting, Loading and Stopping Restrictions) (No. 2) Consolidation Order 2018**  
**The Kingston upon Thames (Charged-For Parking Places) (No. 2) Consolidation Order 2018**  
**STATUS:** PROPOSED (including Confirmed Temp\Exp Orders)

	AM24	
AN23		AN25
	AO24	

**N**  
This map is reproduced from Ordnance Survey material with the permission of Ordnance Survey on behalf of the Controller of Her Majesty's Stationery Office © Crown Copyright. Unauthorised reproduction infringes Crown copyright and may lead to prosecution or civil proceedings.  
Royal Borough of Kingston Upon Thames  
Licence No: 0100019285 2021  
**EFFECTIVE DATE:** 08/04/2021

<b>SCALE:</b>	1 : 625	at A3
<b>REVISION:</b>	1	
<b>SHEET:</b>	Tile Ref: AN24	



**The Kingston upon Thames (Free Parking Places, Loading Places and Waiting, Loading and Stopping Restrictions) (No. 2) Consolidation Order 2018**  
**The Kingston upon Thames (Charged-For Parking Places) (No. 2) Consolidation Order 2018**  
**STATUS:** PROPOSED (including Confirmed Temp\Exp Orders)

	AM25	
AN24		AN26
	AO25	



This map is reproduced from Ordnance Survey material with the permission of Ordnance Survey on behalf of the Controller of Her Majesty's Stationery Office © Crown Copyright. Unauthorised reproduction infringes Crown copyright and may lead to prosecution or civil proceedings.  
Royal Borough of Kingston Upon Thames  
Licence No: 0100019285 2021

**EFFECTIVE DATE:**

08/04/2021

**SCALE:**

1 : 625 at A3


**REVISION:**

1

**SHEET:**

Tile Ref: AN25





**The Kingston upon Thames (Free Parking Places, Loading Places and Waiting, Loading and Stopping Restrictions) (No. 2) Consolidation Order 2018**

**The Kingston upon Thames (Charged-For Parking Places) (No. 2) Consolidation Order 2018**

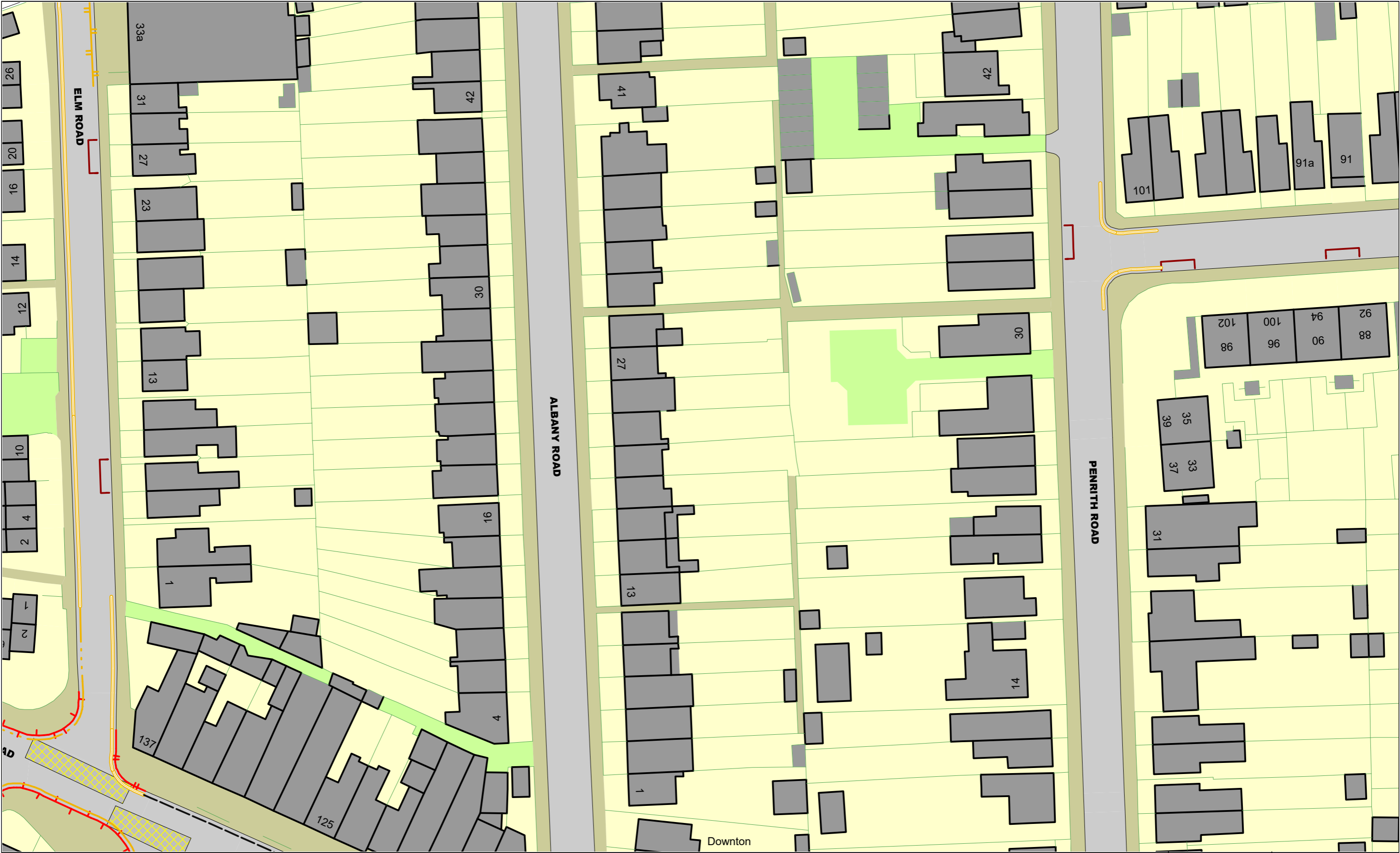
**STATUS:** PROPOSED (including Confirmed Temp\Exp Orders)


	AN13	
AO12		AO14
	AP13	

**N**

This map is reproduced from Ordnance Survey material with the permission of Ordnance Survey on behalf of the Controller of Her Majesty's Stationery Office © Crown Copyright. Unauthorised reproduction infringes Crown copyright and may lead to prosecution or civil proceedings.  
Royal Borough of Kingston Upon Thames  
Licence No: 0100019285 2021

<b>EFFECTIVE DATE:</b>	08/04/2021	<b>SCALE:</b>	1 : 625 at A3
		<b>REVISION:</b>	1
		<b>SHEET:</b>	Tile Ref: AO13





**The Kingston upon Thames (Free Parking Places, Loading Places and Waiting, Loading and Stopping Restrictions) (No. 2) Consolidation Order 2018**

**The Kingston upon Thames (Charged-For Parking Places) (No. 2) Consolidation Order 2018**

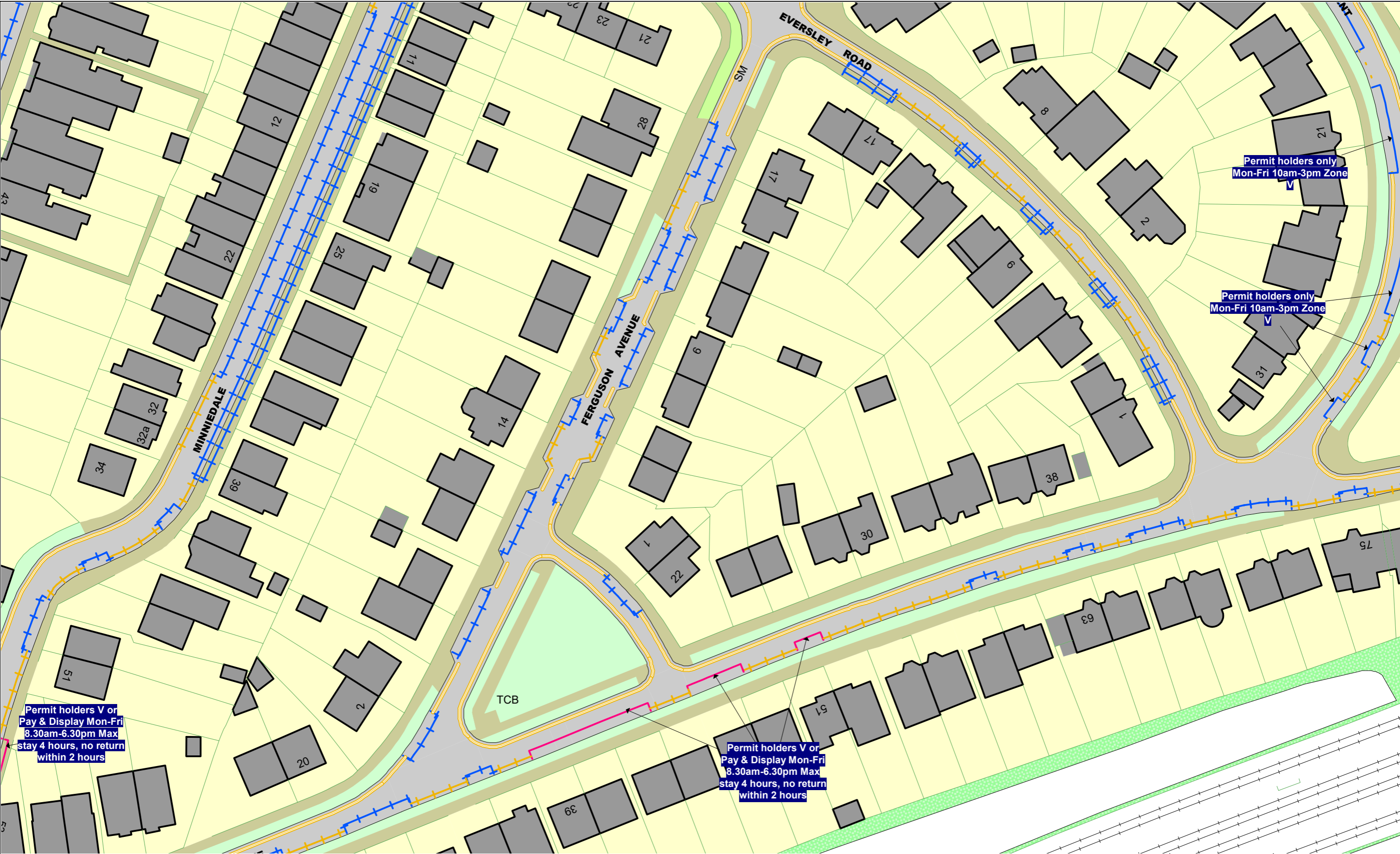
**STATUS:** PROPOSED (including Confirmed Temp\Exp Orders)

	AN24	
AO23		AO25
	AP24	

N

This map is reproduced from Ordnance Survey material with the permission of Ordnance Survey on behalf of the Controller of Her Majesty's Stationery Office © Crown Copyright. Unauthorised reproduction infringes Crown copyright and may lead to prosecution or civil proceedings.  
Royal Borough of Kingston Upon Thames  
Licence No: 0100019285 2021

<b>EFFECTIVE DATE:</b>	08/04/2021	<b>SCALE:</b>	1 : 625 at A3
		<b>REVISION:</b>	1
<b>SHEET:</b>			Tile Ref: AO24



**The Kingston upon Thames (Free Parking Places, Loading Places and Waiting, Loading and Stopping Restrictions) (No. 2) Consolidation Order 2018**  
**The Kingston upon Thames (Charged-For Parking Places) (No. 2) Consolidation Order 2018**

**STATUS:** PROPOSED (including Confirmed Temp\Exp Orders)

	<b>AQ16</b>	
<b>AR15</b>		<b>AR17</b>
	<b>AS16</b>	



This map is reproduced from Ordnance Survey material with the permission of Ordnance Survey on behalf of the Controller of Her Majesty's Stationery Office © Crown Copyright. Unauthorised reproduction infringes Crown copyright and may lead to prosecution or civil proceedings.  
Royal Borough of Kingston Upon Thames  
Licence No: 0100019285 2021

**EFFECTIVE DATE:**

08/04/2021

**SCALE:**

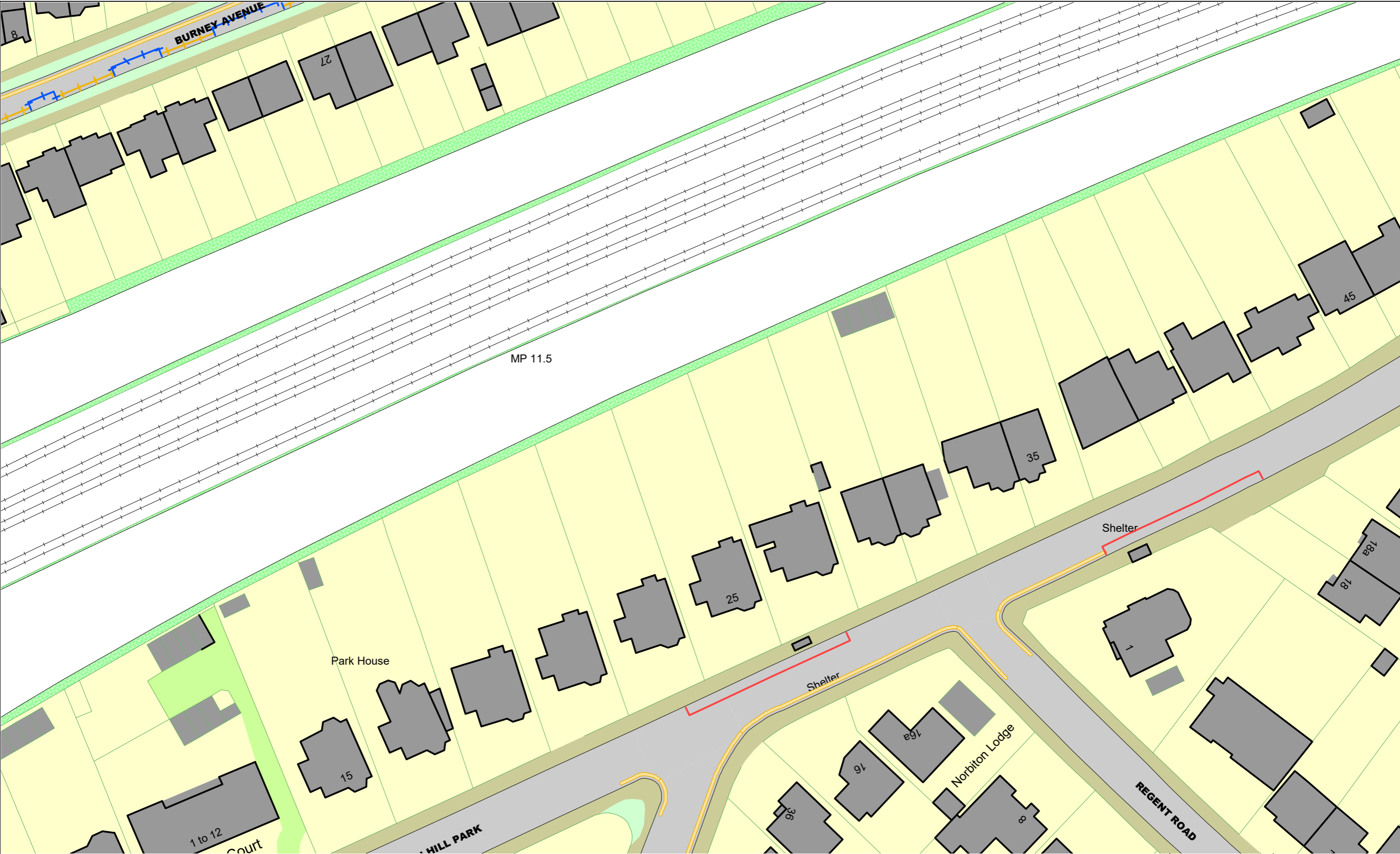
1 : 625 at A3

**REVISION:**

1

**SHEET:**

Tile Ref: AR16



**The Kingston upon Thames (Free Parking Places, Loading Places and Waiting, Loading and Stopping Restrictions) (No. 2) Consolidation Order 2018**  
**The Kingston upon Thames (Charged-For Parking Places) (No. 2) Consolidation Order 2018**  
**STATUS:** PROPOSED (including Confirmed Temp\Exp Orders)

	AR16	
AS15		AS17
	AT16	



This map is reproduced from Ordnance Survey material with the permission of Ordnance Survey on behalf of the Controller of Her Majesty's Stationery Office © Crown Copyright. Unauthorised reproduction infringes Crown copyright and may lead to prosecution or civil proceedings.  
Royal Borough of Kingston Upon Thames  
Licence No: 0100019285 2021

**EFFECTIVE DATE:**

08/04/2021

**SCALE:**

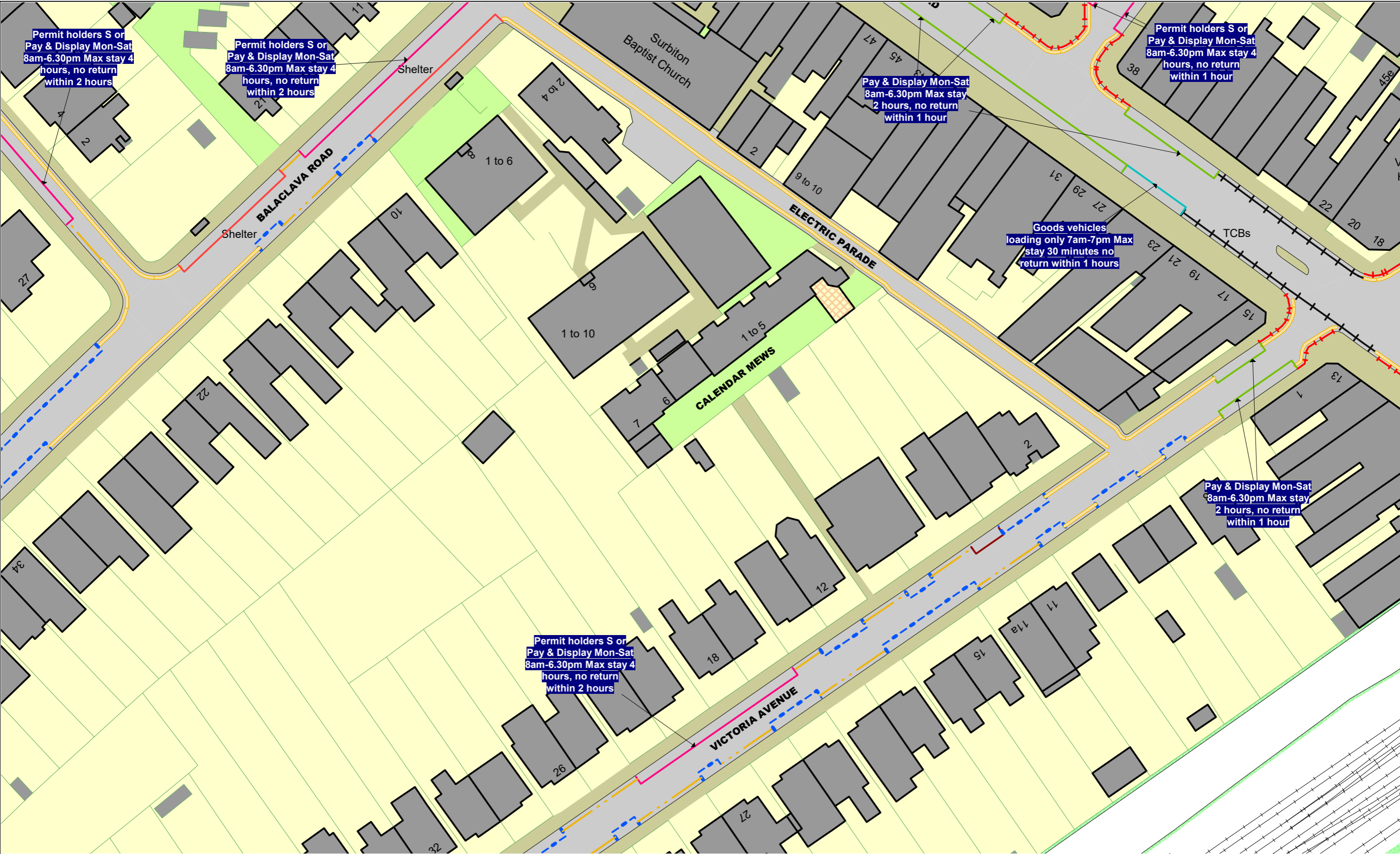
1 : 625 at A3

**REVISION:**

1

**SHEET:**

Tile Ref: AS16



**The Kingston upon Thames (Free Parking Places, Loading Places and Waiting, Loading and Stopping Restrictions) (No. 2) Consolidation Order 2018**  
**The Kingston upon Thames (Charged-For Parking Places) (No. 2) Consolidation Order 2018**  
**STATUS:** PROPOSED (including Confirmed Temp\Exp Orders)

	AV11	
AW10		AW12
	AX11	



This map is reproduced from Ordnance Survey material with the permission of Ordnance Survey on behalf of the Controller of Her Majesty's Stationery Office © Crown Copyright. Unauthorised reproduction infringes Crown copyright and may lead to prosecution or civil proceedings.  
Royal Borough of Kingston Upon Thames  
Licence No: 0100019285 2021

**EFFECTIVE DATE:**

08/04/2021

**SCALE:**

1 : 625 at A3

**REVISION:**

1

**SHEET:**

Tile Ref: AW11



**The Kingston upon Thames (Free Parking Places, Loading Places and Waiting, Loading and Stopping Restrictions) (No. 2) Consolidation Order 2018**  
**The Kingston upon Thames (Charged-For Parking Places) (No. 2) Consolidation Order 2018**  
**STATUS:** PROPOSED (including Confirmed Temp\Exp Orders)

	BB14	
BC13		BC15
	BD14	



This map is reproduced from Ordnance Survey material with the permission of Ordnance Survey on behalf of the Controller of Her Majesty's Stationery Office © Crown Copyright. Unauthorised reproduction infringes Crown copyright and may lead to prosecution or civil proceedings.  
Royal Borough of Kingston Upon Thames  
Licence No: 0100019285 2021

**EFFECTIVE DATE:**

08/04/2021

**SCALE:**

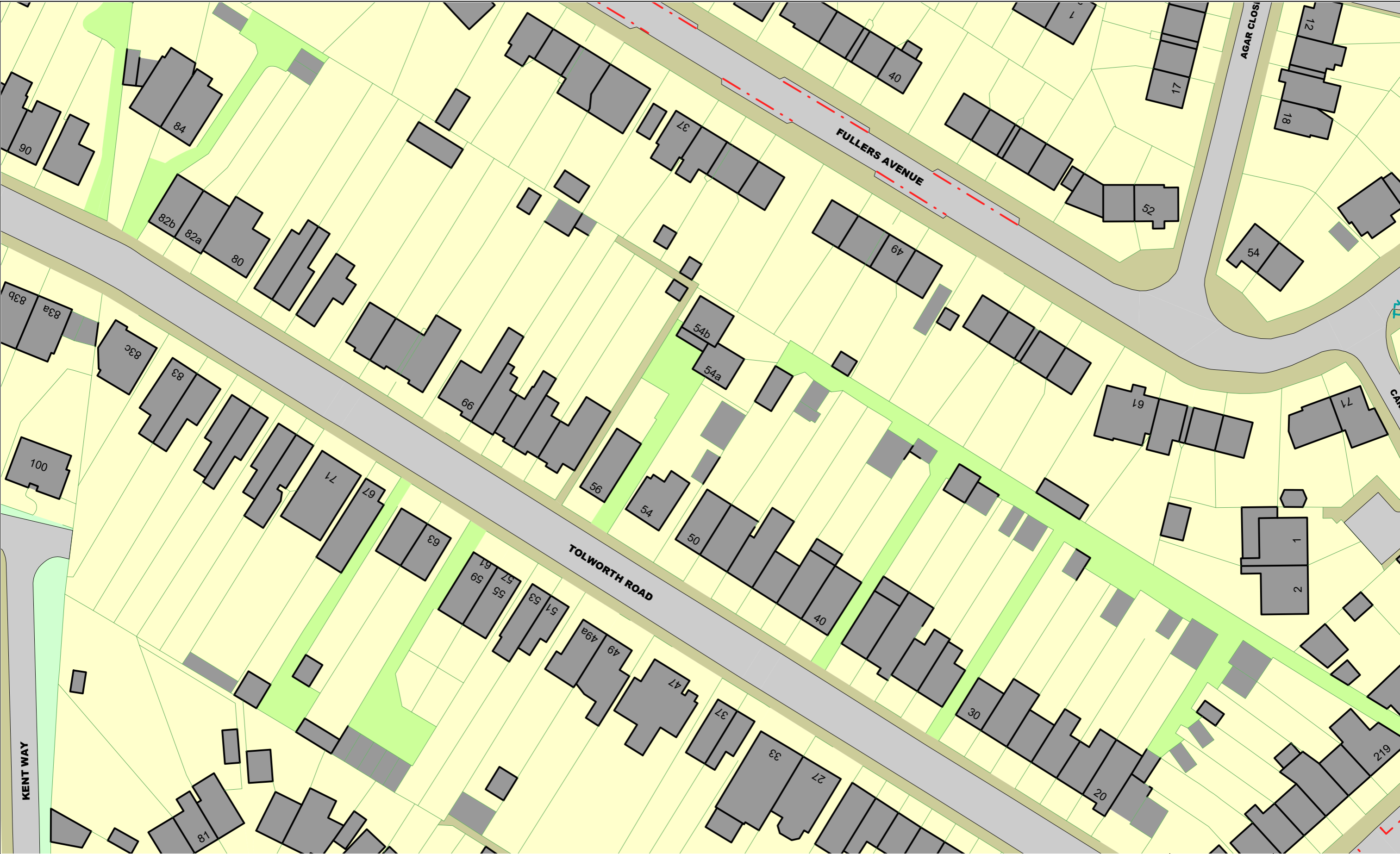
1 : 625 at A3

**REVISION:**

1

**SHEET:**

Tile Ref: BC14



**The Kingston upon Thames (Free Parking Places, Loading Places and Waiting, Loading and Stopping Restrictions) (No. 2) Consolidation Order 2018**  
**The Kingston upon Thames (Charged-For Parking Places) (No. 2) Consolidation Order 2018**  
**STATUS:** PROPOSED (including Confirmed Temp\Exp Orders)

	BF15	
BG14		BG16
	BH15	



This map is reproduced from Ordnance Survey material with the permission of Ordnance Survey on behalf of the Controller of Her Majesty's Stationery Office © Crown Copyright. Unauthorised reproduction infringes Crown copyright and may lead to prosecution or civil proceedings.  
Royal Borough of Kingston Upon Thames  
Licence No: 0100019285 2021

**EFFECTIVE DATE:**

08/04/2021

**SCALE:**

1 : 625 at A3

**REVISION:**

1

**SHEET:**

Tile Ref: BG15



**The Kingston upon Thames (Free Parking Places,  
Loading Places and Waiting, Loading and Stopping Restrictions)  
(No. 2) Consolidation Order 2018**  
**The Kingston upon Thames (Charged-For Parking Places)  
(No. 2) Consolidation Order 2018**

**STATUS:** PROPOSED (including  
Confirmed Temp\Exp Orders)

	BF16	
BG15		BG17
	BH16	



This map is reproduced from Ordnance Survey material  
with the permission of Ordnance Survey on behalf of  
the Controller of Her Majesty's Stationery Office ©  
Crown Copyright. Unauthorised reproduction infringes  
Crown copyright and may lead to prosecution or civil  
proceedings.  
Royal Borough of Kingston Upon Thames  
Licence No: 0100019285 2021

**EFFECTIVE DATE:**

08/04/2021

**SCALE:**

1 : 625 at A3

**REVISION:**

1

**SHEET:**

Tile Ref: BG16



**The Kingston upon Thames (Free Parking Places,  
Loading Places and Waiting, Loading and Stopping Restrictions)  
(No. 2) Consolidation Order 2018**  
**The Kingston upon Thames (Charged-For Parking Places)  
(No. 2) Consolidation Order 2018**  
**STATUS:** PROPOSED (including  
Confirmed Temp\Exp Orders)

	BG14	
BH13		BH15
	BI14	



This map is reproduced from Ordnance Survey material with the permission of Ordnance Survey on behalf of the Controller of Her Majesty's Stationery Office © Crown Copyright. Unauthorised reproduction infringes Crown copyright and may lead to prosecution or civil proceedings.  
Royal Borough of Kingston Upon Thames  
Licence No: 0100019285 2021

**EFFECTIVE DATE:**

08/04/2021

**SCALE:**

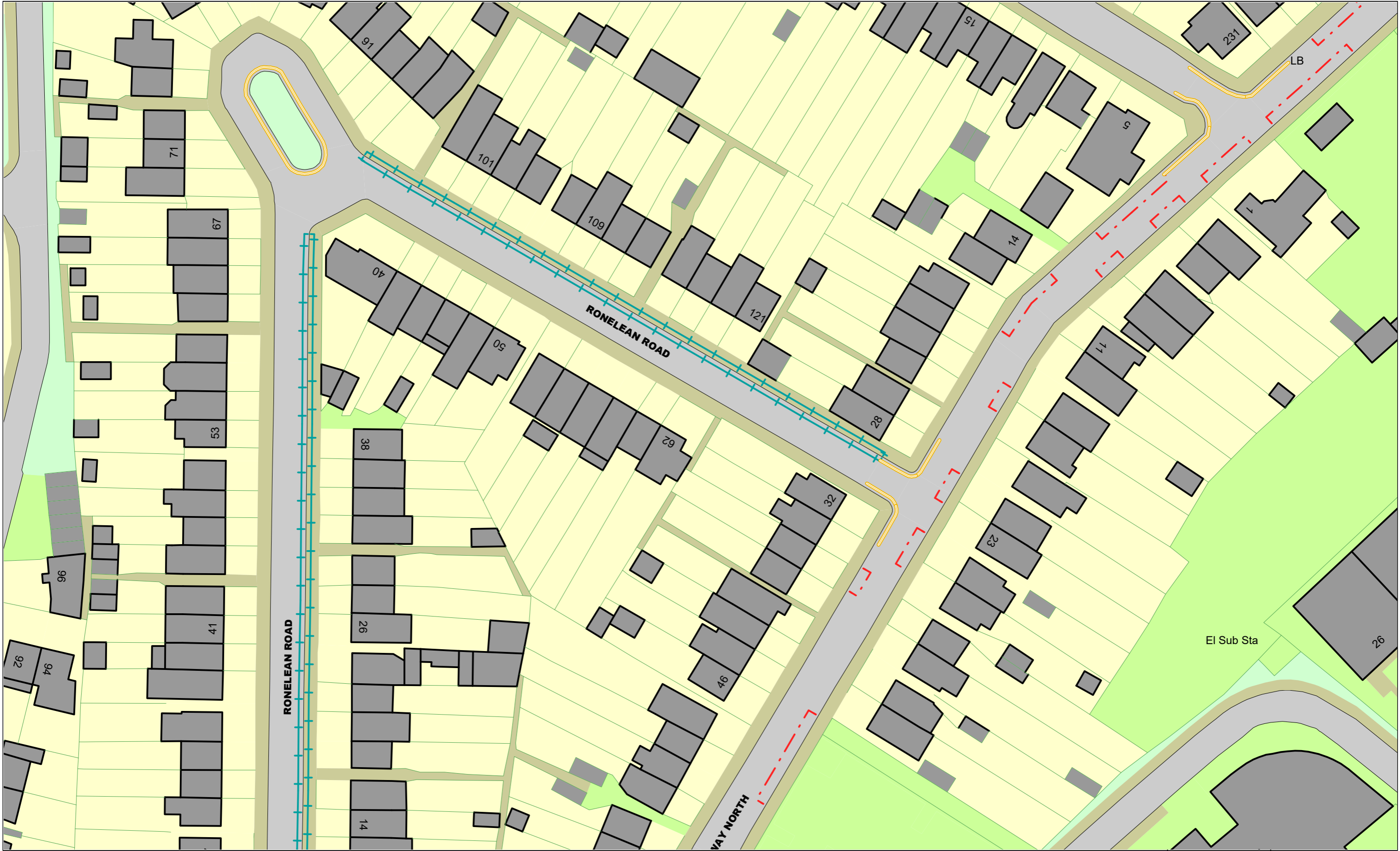
1 : 625 at A3

**REVISION:**

1

**SHEET:**

Tile Ref: BH14



**The Kingston upon Thames (Free Parking Places, Loading Places and Waiting, Loading and Stopping Restrictions) (No. 2) Consolidation Order 2018**

**The Kingston upon Thames (Charged-For Parking Places) (No. 2) Consolidation Order 2018**

**STATUS:** PROPOSED (including Confirmed Temp\Exp Orders)

	BG15	
BH14		BH16
	BI15	



This map is reproduced from Ordnance Survey material with the permission of Ordnance Survey on behalf of the Controller of Her Majesty's Stationery Office © Crown Copyright. Unauthorised reproduction infringes Crown copyright and may lead to prosecution or civil proceedings.  
Royal Borough of Kingston Upon Thames  
Licence No: 0100019285 2021

**EFFECTIVE DATE:**

08/04/2021

**SCALE:**

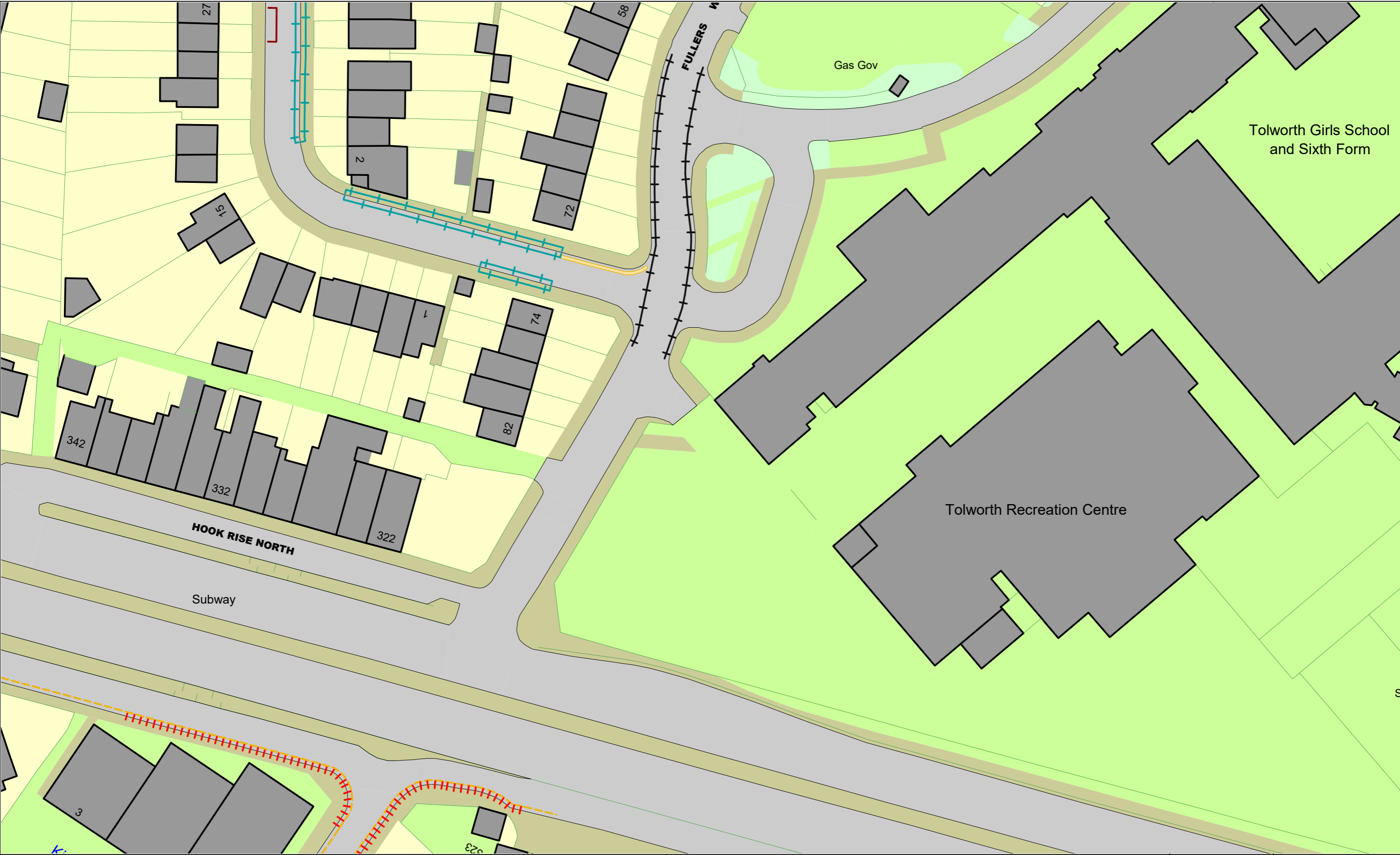
1 : 625 at A3

**REVISION:**

1

**SHEET:**

Tile Ref: BH15




**The Kingston upon Thames (Free Parking Places, Loading Places and Waiting, Loading and Stopping Restrictions) (No. 2) Consolidation Order 2018**  
**The Kingston upon Thames (Charged-For Parking Places) (No. 2) Consolidation Order 2018**  
**STATUS:** PROPOSED (including Confirmed Temp\Exp Orders)

	BH15	
BI14		BI16
	BJ15	

**N**  
This map is reproduced from Ordnance Survey material with the permission of Ordnance Survey on behalf of the Controller of Her Majesty's Stationery Office © Crown Copyright. Unauthorised reproduction infringes Crown copyright and may lead to prosecution or civil proceedings.  
Royal Borough of Kingston Upon Thames  
Licence No: 0100019285 2021  
**EFFECTIVE DATE:** 08/04/2021

<b>SCALE:</b>	1 : 625	at A3
<b>REVISION:</b>	1	
<b>SHEET:</b>	Tile Ref: BI15	





**The Kingston upon Thames (Free Parking Places, Loading Places and Waiting, Loading and Stopping Restrictions) (No. 2) Consolidation Order 2018**

**The Kingston upon Thames (Charged-For Parking Places) (No. 2) Consolidation Order 2018**

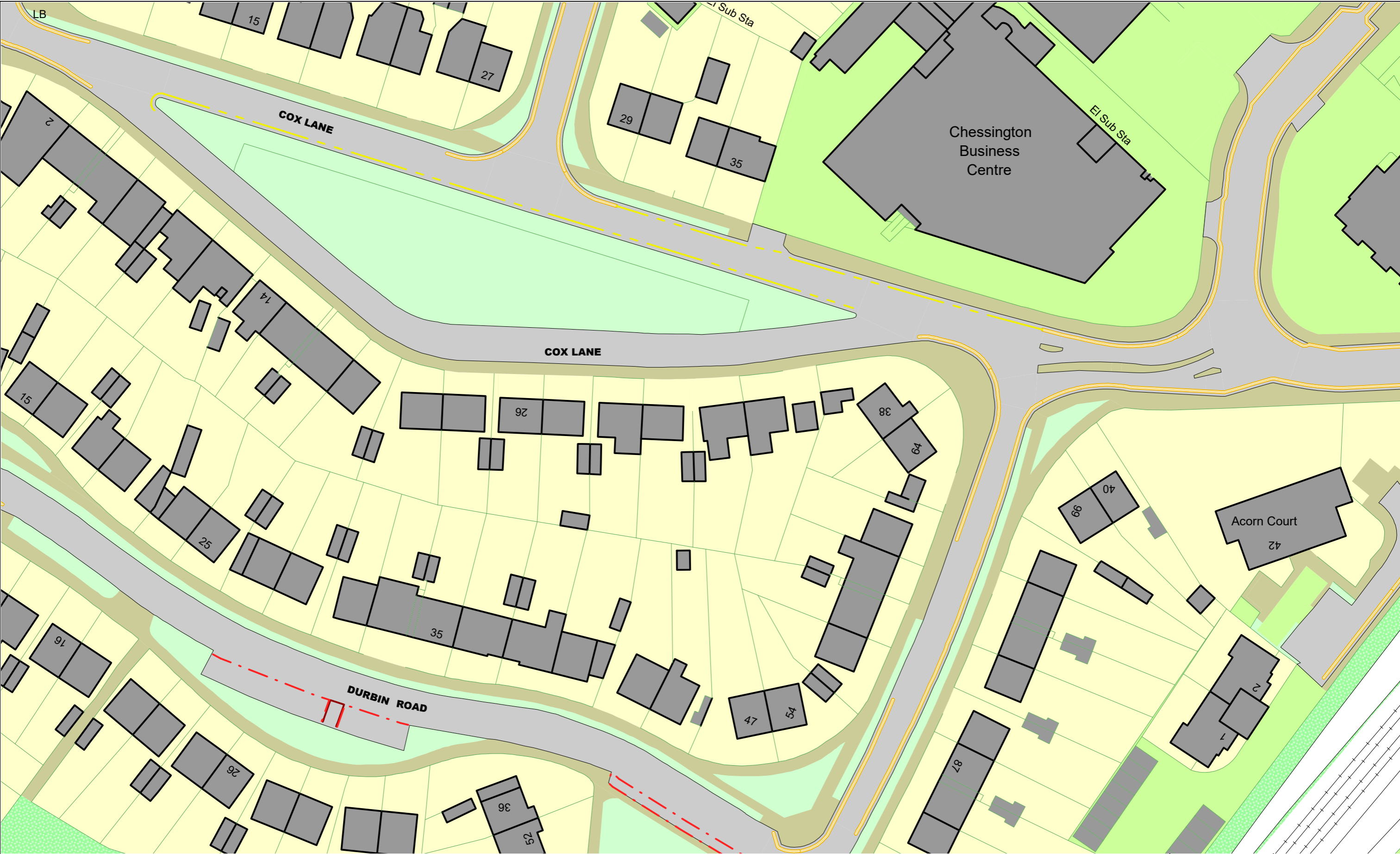
**STATUS:** PROPOSED (including Confirmed Temp\Exp Orders)

	BL14	
BM13		BM15
	BN14	

**N**

This map is reproduced from Ordnance Survey material with the permission of Ordnance Survey on behalf of the Controller of Her Majesty's Stationery Office © Crown Copyright. Unauthorised reproduction infringes Crown copyright and may lead to prosecution or civil proceedings.  
Royal Borough of Kingston Upon Thames  
Licence No: 0100019285 2021

<b>EFFECTIVE DATE:</b>	08/04/2021
<b>SCALE:</b>	1 : 625 at A3
<b>REVISION:</b>	1
<b>SHEET:</b>	Tile Ref: BM14



**The Kingston upon Thames (Free Parking Places,  
Loading Places and Waiting, Loading and Stopping Restrictions)  
(No. 2) Consolidation Order 2018**  
**The Kingston upon Thames (Charged-For Parking Places)  
(No. 2) Consolidation Order 2018**

**STATUS:** PROPOSED (including  
Confirmed Temp\Exp Orders)

	BL15	
BM14		BM16
	BN15	



This map is reproduced from Ordnance Survey material  
with the permission of Ordnance Survey on behalf of  
the Controller of Her Majesty's Stationery Office ©  
Crown Copyright. Unauthorised reproduction infringes  
Crown copyright and may lead to prosecution or civil  
proceedings.  
Royal Borough of Kingston Upon Thames  
Licence No: 0100019285 2021

**EFFECTIVE DATE:**

08/04/2021

**SCALE:**

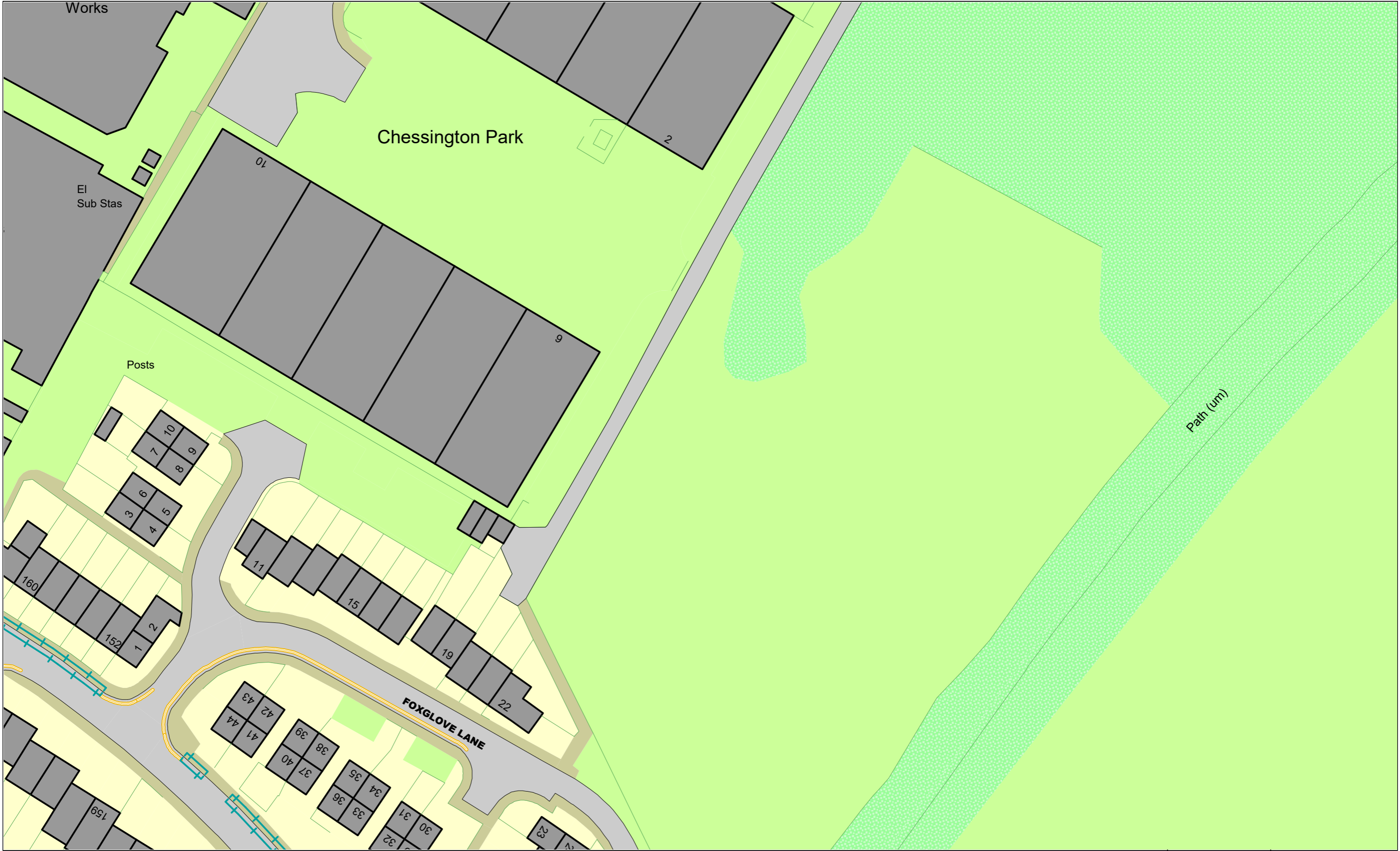
1 : 625 at A3

**REVISION:**

1

**SHEET:**

Tile Ref: BM15



**The Kingston upon Thames (Free Parking Places, Loading Places and Waiting, Loading and Stopping Restrictions) (No. 2) Consolidation Order 2018**  
**The Kingston upon Thames (Charged-For Parking Places) (No. 2) Consolidation Order 2018**  
**STATUS:** PROPOSED (including Confirmed Temp\Exp Orders)


	BM18	
BN17		BN19
	BO18	

**N**  
This map is reproduced from Ordnance Survey material with the permission of Ordnance Survey on behalf of the Controller of Her Majesty's Stationery Office © Crown Copyright. Unauthorised reproduction infringes Crown copyright and may lead to prosecution or civil proceedings.  
Royal Borough of Kingston Upon Thames  
Licence No: 0100019285 2021

**EFFECTIVE DATE:** 08/04/2021

<b>SCALE:</b>	1 : 625 at A3
<b>REVISION:</b>	1
<b>SHEET:</b>	Tile Ref: BN18





**The Kingston upon Thames (Free Parking Places, Loading Places and Waiting, Loading and Stopping Restrictions) (No. 2) Consolidation Order 2018**

**The Kingston upon Thames (Charged-For Parking Places) (No. 2) Consolidation Order 2018**

**STATUS:** PROPOSED (including Confirmed Temp\Exp Orders)

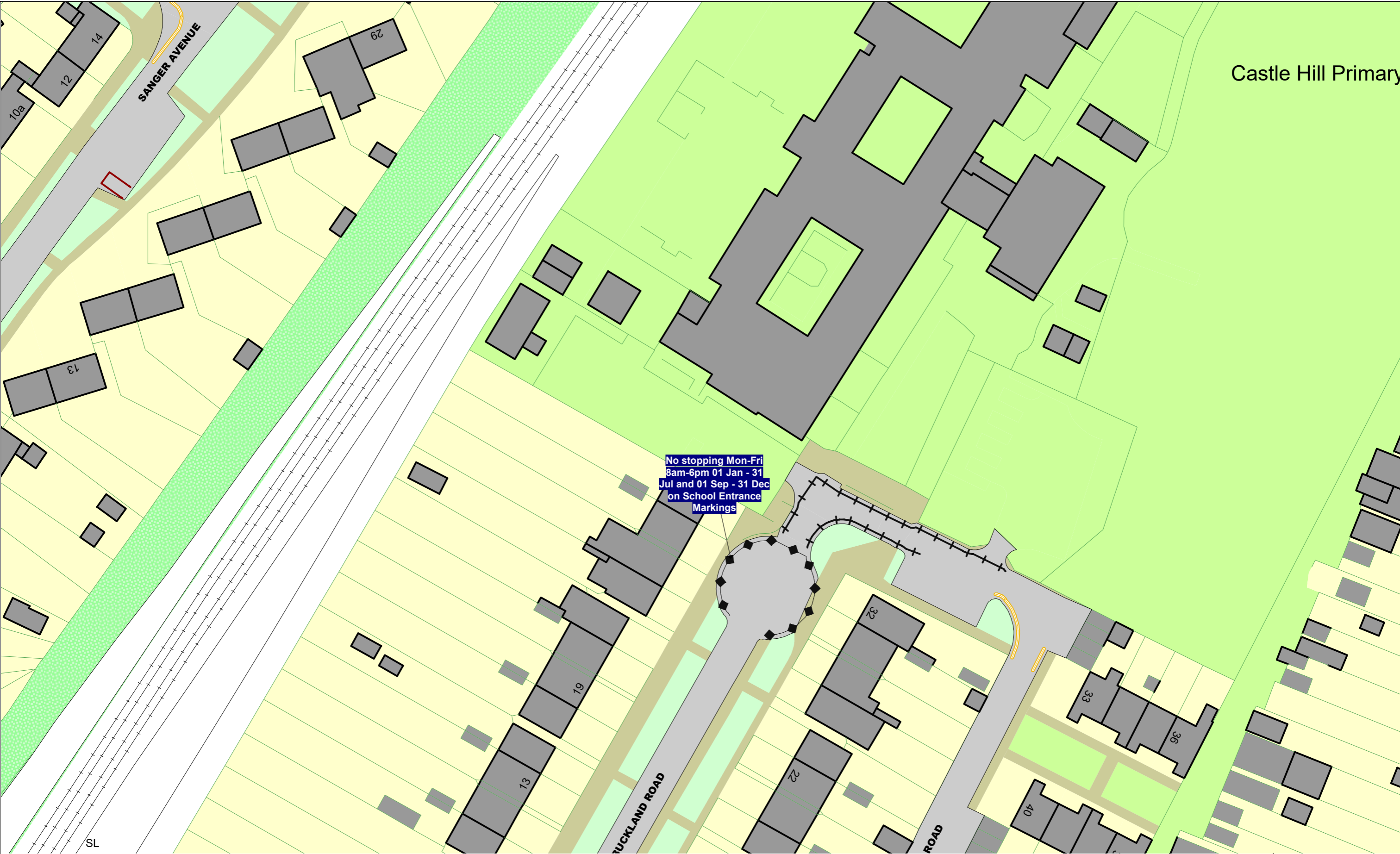
	BN11	
BO10		BO12
	BP11	


**N**

This map is reproduced from Ordnance Survey material with the permission of Ordnance Survey on behalf of the Controller of Her Majesty's Stationery Office © Crown Copyright. Unauthorised reproduction infringes Crown copyright and may lead to prosecution or civil proceedings.  
Royal Borough of Kingston Upon Thames  
Licence No: 0100019285 2021

<b>EFFECTIVE DATE:</b>	08/04/2021
------------------------	------------

<b>SCALE:</b>	1 : 625 at A3
<b>REVISION:</b>	1
<b>SHEET:</b>	Tile Ref: BO11





**The Kingston upon Thames (Free Parking Places, Loading Places and Waiting, Loading and Stopping Restrictions) (No. 2) Consolidation Order 2018**

**The Kingston upon Thames (Charged-For Parking Places) (No. 2) Consolidation Order 2018**

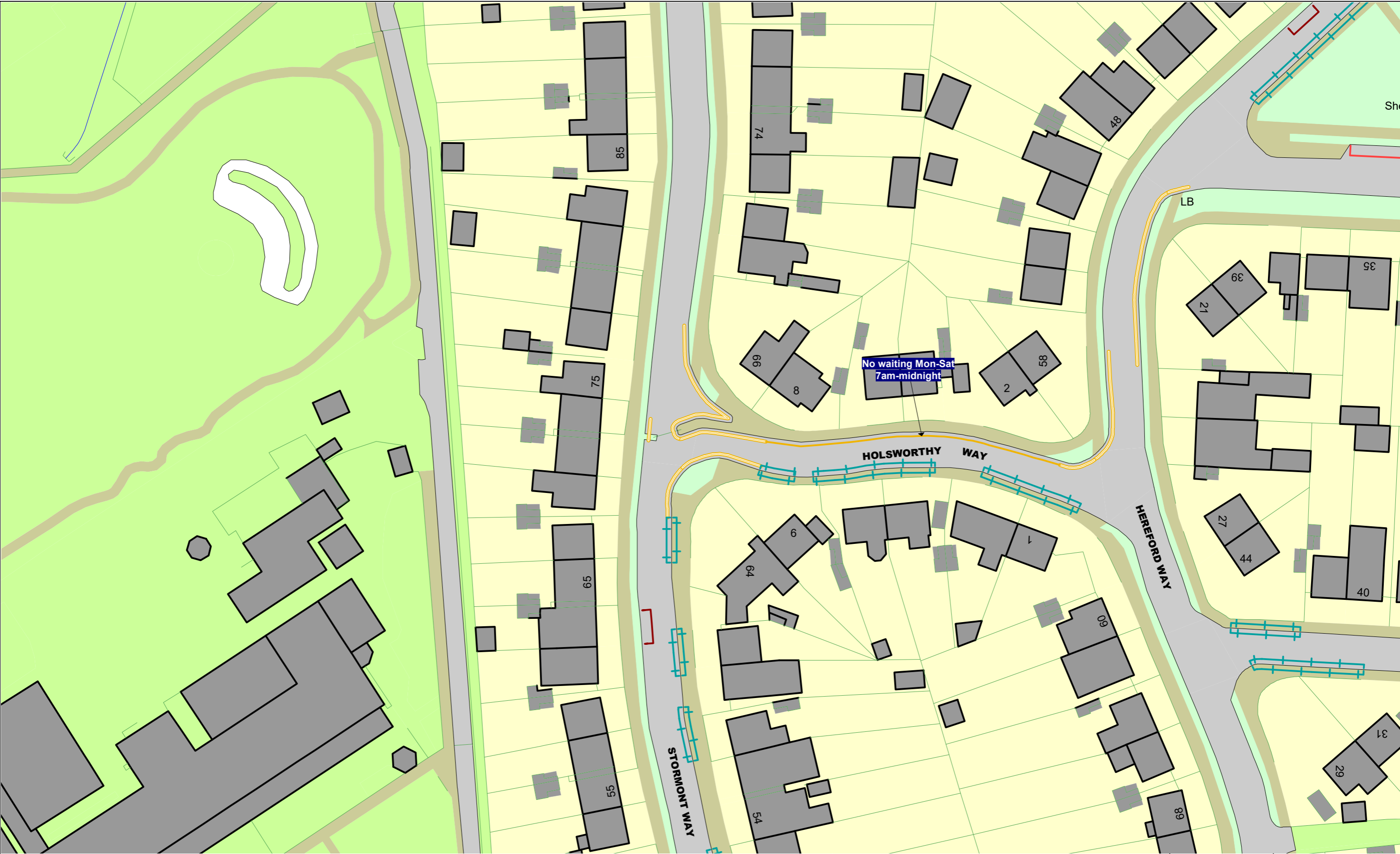
**STATUS:** PROPOSED (including Confirmed Temp\Exp Orders)

	BN15	
BO14		BO16
	BP15	

**N**

This map is reproduced from Ordnance Survey material with the permission of Ordnance Survey on behalf of the Controller of Her Majesty's Stationery Office © Crown Copyright. Unauthorised reproduction infringes Crown copyright and may lead to prosecution or civil proceedings.  
Royal Borough of Kingston Upon Thames  
Licence No: 0100019285 2021

<b>EFFECTIVE DATE:</b>	08/04/2021
<b>SCALE:</b>	1 : 625 at A3
<b>REVISION:</b>	1
<b>SHEET:</b>	Tile Ref: BO15



**The Kingston upon Thames (Free Parking Places, Loading Places and Waiting, Loading and Stopping Restrictions) (No. 2) Consolidation Order 2018**  
**The Kingston upon Thames (Charged-For Parking Places) (No. 2) Consolidation Order 2018**  
**STATUS:** PROPOSED (including Confirmed Temp\Exp Orders)

	BO10	
BP9		BP11
	BQ10	



This map is reproduced from Ordnance Survey material with the permission of Ordnance Survey on behalf of the Controller of Her Majesty's Stationery Office © Crown Copyright. Unauthorised reproduction infringes Crown copyright and may lead to prosecution or civil proceedings.  
Royal Borough of Kingston Upon Thames  
Licence No: 0100019285 2021

**EFFECTIVE DATE:**

08/04/2021

**SCALE:**

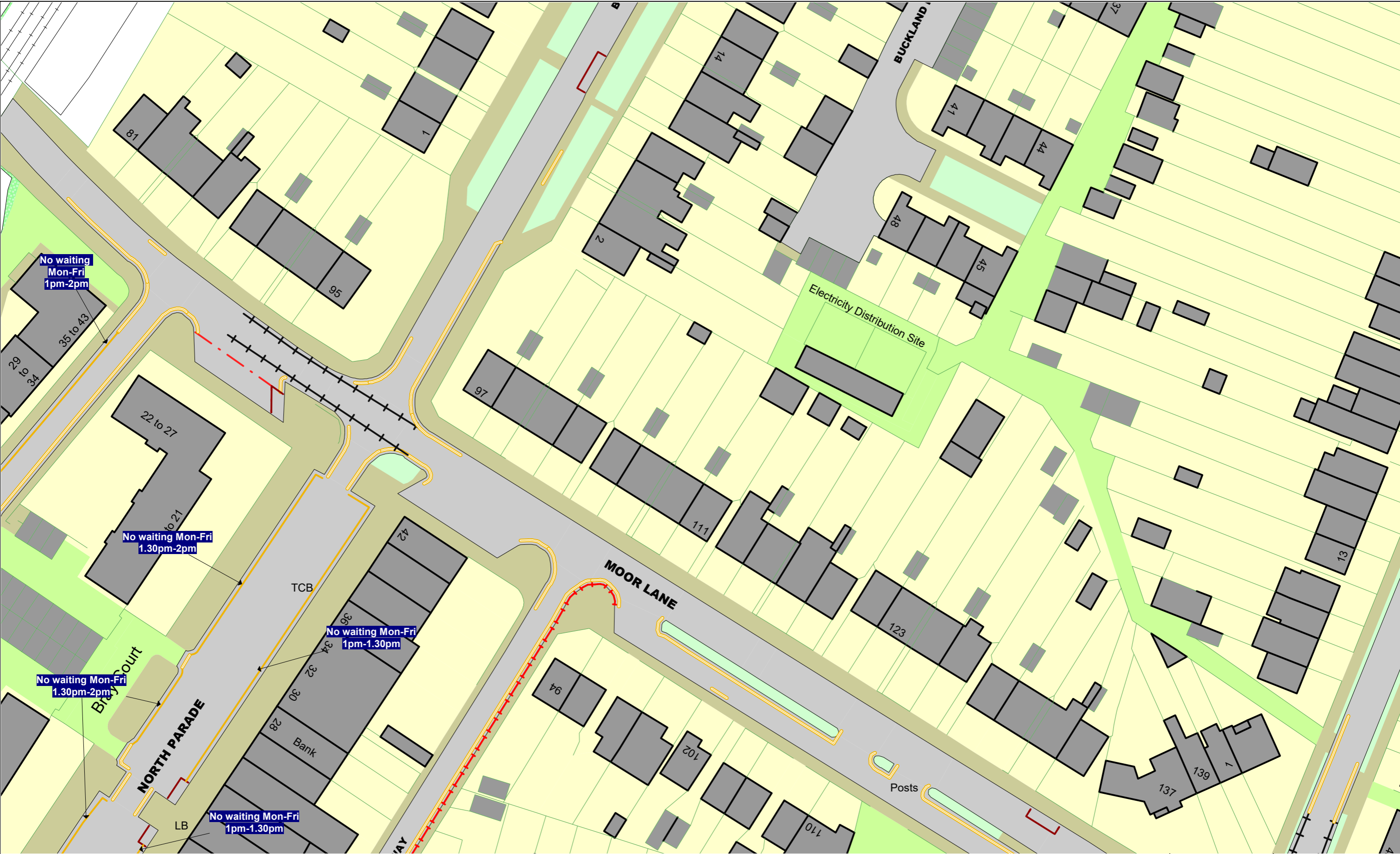
1 : 625 at A3

**REVISION:**

1

**SHEET:**

Tile Ref: BP10



**The Kingston upon Thames (Free Parking Places,  
Loading Places and Waiting, Loading and Stopping Restrictions)  
(No. 2) Consolidation Order 2018**  
**The Kingston upon Thames (Charged-For Parking Places)  
(No. 2) Consolidation Order 2018**

**STATUS:** PROPOSED (including  
Confirmed Temp\Exp Orders)

	BO15	
BP14		BP16
	BQ15	



This map is reproduced from Ordnance Survey material  
with the permission of Ordnance Survey on behalf of  
the Controller of Her Majesty's Stationery Office ©  
Crown Copyright. Unauthorised reproduction infringes  
Crown copyright and may lead to prosecution or civil  
proceedings.  
Royal Borough of Kingston Upon Thames  
Licence No: 0100019285 2021

**EFFECTIVE DATE:**

08/04/2021

**SCALE:**

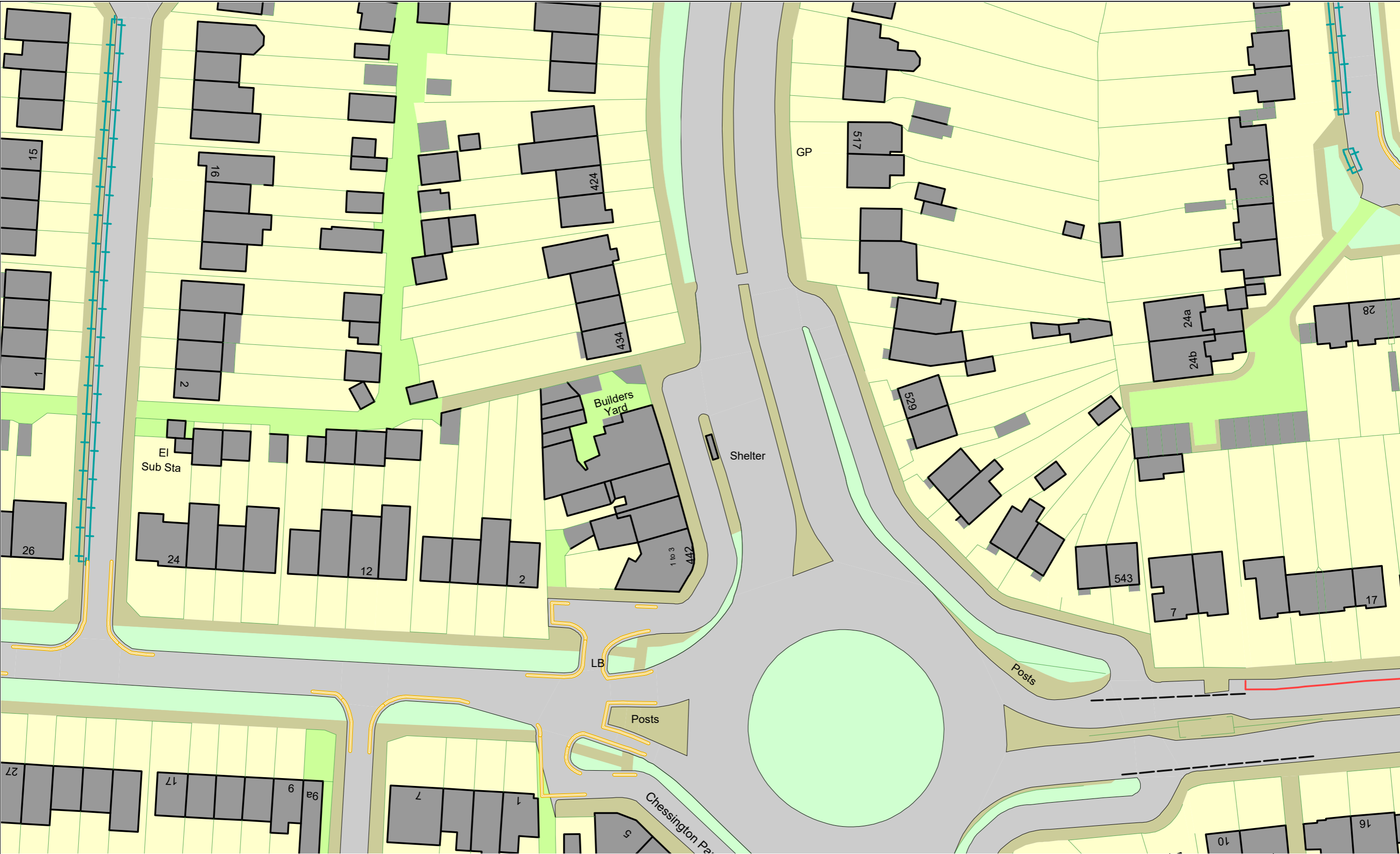
1 : 625 at A3

**REVISION:**

1

**SHEET:**

Tile Ref: BP15



**The Kingston upon Thames (Free Parking Places,  
Loading Places and Waiting, Loading and Stopping Restrictions)  
(No. 2) Consolidation Order 2018**  
**The Kingston upon Thames (Charged-For Parking Places)  
(No. 2) Consolidation Order 2018**  
**STATUS:** PROPOSED (including  
Confirmed Temp\Exp Orders)

	BP12	
BQ11		BQ13
	BR12	



This map is reproduced from Ordnance Survey material  
with the permission of Ordnance Survey on behalf of  
the Controller of Her Majesty's Stationery Office ©  
Crown Copyright. Unauthorised reproduction infringes  
Crown copyright and may lead to prosecution or civil  
proceedings.  
Royal Borough of Kingston Upon Thames  
Licence No: 0100019285 2021

**EFFECTIVE DATE:**

08/04/2021

**SCALE:**

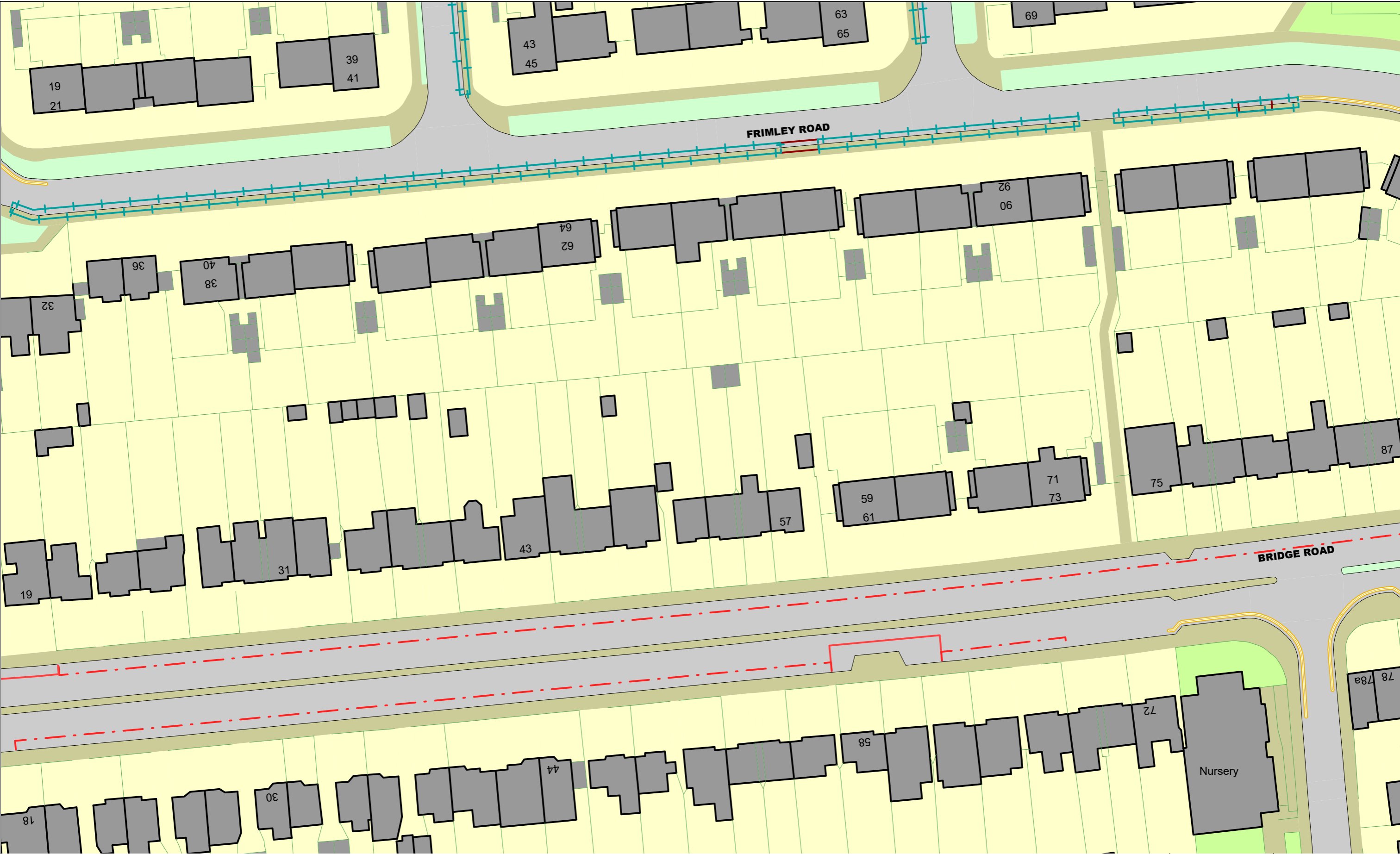
1 : 625 at A3

**REVISION:**

1

**SHEET:**

Tile Ref: BQ12



**The Kingston upon Thames (Free Parking Places,  
Loading Places and Waiting, Loading and Stopping Restrictions)  
(No. 2) Consolidation Order 2018**  
**The Kingston upon Thames (Charged-For Parking Places)  
(No. 2) Consolidation Order 2018**  
**STATUS:** PROPOSED (including  
Confirmed Temp\Exp Orders)

	BP13	
BQ12		BQ14
	BR13	



This map is reproduced from Ordnance Survey material  
with the permission of Ordnance Survey on behalf of  
the Controller of Her Majesty's Stationery Office ©  
Crown Copyright. Unauthorised reproduction infringes  
Crown copyright and may lead to prosecution or civil  
proceedings.  
Royal Borough of Kingston Upon Thames  
Licence No: 0100019285 2021

**EFFECTIVE DATE:**

08/04/2021

**SCALE:**

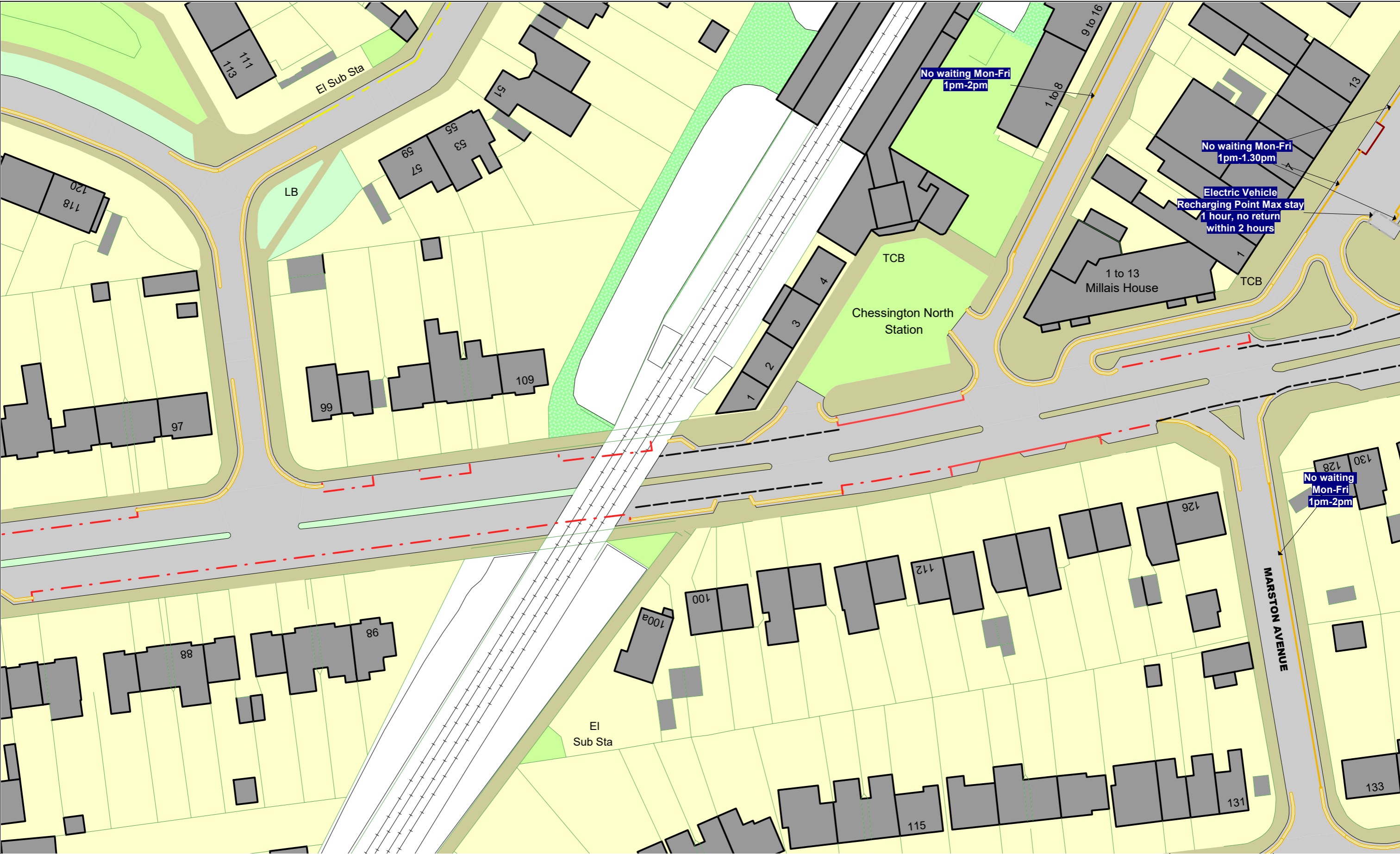
1 : 625 at A3

**REVISION:**

1

**SHEET:**

Tile Ref: BQ13



**The Kingston upon Thames (Free Parking Places, Loading Places and Waiting, Loading and Stopping Restrictions) (No. 2) Consolidation Order 2018**  
**The Kingston upon Thames (Charged-For Parking Places) (No. 2) Consolidation Order 2018**  
**STATUS:** PROPOSED (including Confirmed Temp\Exp Orders)

	BP14	
BQ13		BQ15
	BR14	



This map is reproduced from Ordnance Survey material with the permission of Ordnance Survey on behalf of the Controller of Her Majesty's Stationery Office © Crown Copyright. Unauthorised reproduction infringes Crown copyright and may lead to prosecution or civil proceedings.  
Royal Borough of Kingston Upon Thames  
Licence No: 0100019285 2021

**EFFECTIVE DATE:**

08/04/2021

**SCALE:**

1 : 625 at A3

**REVISION:**

1

**SHEET:**

Tile Ref: BQ14



**The Kingston upon Thames (Free Parking Places,  
Loading Places and Waiting, Loading and Stopping Restrictions)  
(No. 2) Consolidation Order 2018**  
**The Kingston upon Thames (Charged-For Parking Places)  
(No. 2) Consolidation Order 2018**

**STATUS:** PROPOSED (including  
Confirmed Temp\Exp Orders)

	BP16	
BQ15		BQ17
	BR16	



This map is reproduced from Ordnance Survey material  
with the permission of Ordnance Survey on behalf of  
the Controller of Her Majesty's Stationery Office ©  
Crown Copyright. Unauthorised reproduction infringes  
Crown copyright and may lead to prosecution or civil  
proceedings.  
Royal Borough of Kingston Upon Thames  
Licence No: 0100019285 2021

**EFFECTIVE DATE:**

08/04/2021

**SCALE:**

1 : 625 at A3

**REVISION:**

1

**SHEET:**

Tile Ref: BQ16



**The Kingston upon Thames (Free Parking Places,  
Loading Places and Waiting, Loading and Stopping Restrictions)  
(No. 2) Consolidation Order 2018**  
**The Kingston upon Thames (Charged-For Parking Places)  
(No. 2) Consolidation Order 2018**  
**STATUS:** PROPOSED (including  
Confirmed Temp\Exp Orders)

	S14	
T13		T15
	U14	

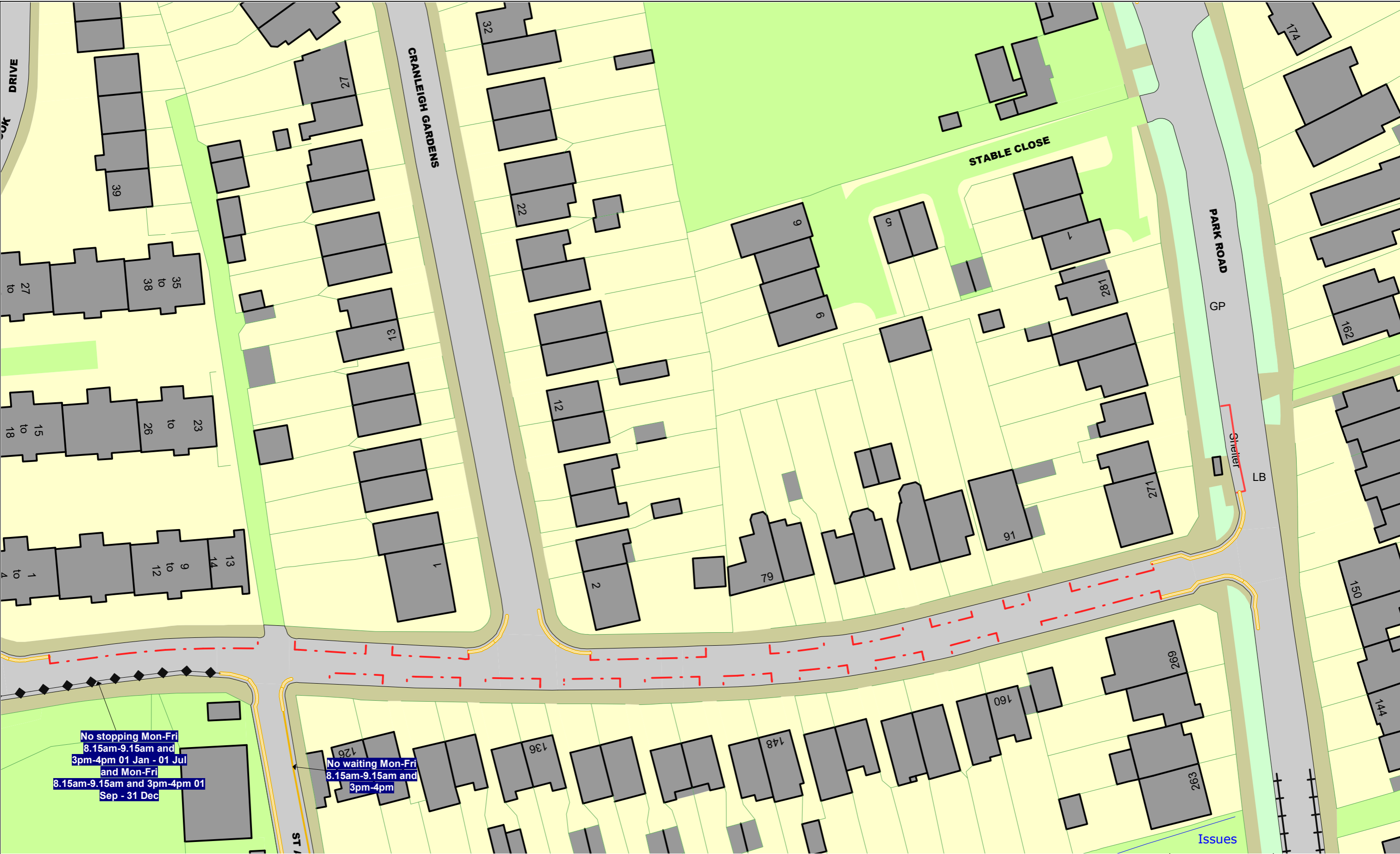
N

This map is reproduced from Ordnance Survey material with the permission of Ordnance Survey on behalf of the Controller of Her Majesty's Stationery Office © Crown Copyright. Unauthorised reproduction infringes Crown copyright and may lead to prosecution or civil proceedings.  
Royal Borough of Kingston Upon Thames  
Licence No: 0100019285 2021

EFFECTIVE DATE:

08/04/2021

SCALE:	1 : 625	at A3
REVISION:	1	
SHEET:	Tile Ref: T14	



**The Kingston upon Thames (Free Parking Places, Loading Places and Waiting, Loading and Stopping Restrictions) (No. 2) Consolidation Order 2018**  
**The Kingston upon Thames (Charged-For Parking Places) (No. 2) Consolidation Order 2018**

**STATUS:** PROPOSED (including Confirmed Temp\Exp Orders)

	X16	
Y15		Y17
	Z16	

**N**  
This map is reproduced from Ordnance Survey material with the permission of Ordnance Survey on behalf of the Controller of Her Majesty's Stationery Office © Crown Copyright. Unauthorised reproduction infringes Crown copyright and may lead to prosecution or civil proceedings.  
Royal Borough of Kingston Upon Thames  
Licence No: 0100019285 2021

**EFFECTIVE DATE:** 08/04/2021

**SCALE:** 1 : 625 at A3

**REVISION:** 1

**SHEET:** Tile Ref: Y16



**The Kingston upon Thames (Free Parking Places, Loading Places and Waiting, Loading and Stopping Restrictions) (No. 2) Consolidation Order 2018**  
**The Kingston upon Thames (Charged-For Parking Places) (No. 2) Consolidation Order 2018**  
**STATUS:** PROPOSED (including Confirmed Temp\Exp Orders)

	Y16	
Z15		Z17
	AA16	

N

This map is reproduced from Ordnance Survey material with the permission of Ordnance Survey on behalf of the Controller of Her Majesty's Stationery Office © Crown Copyright. Unauthorised reproduction infringes Crown copyright and may lead to prosecution or civil proceedings.  
Royal Borough of Kingston Upon Thames  
Licence No: 0100019285 2021

EFFECTIVE DATE:

08/04/2021

SCALE:	1 : 625 at A3
REVISION:	1
SHEET:	Tile Ref: Z16