

**ROYAL BOROUGH OF KINGSTON UPON THAMES**

**MINOR PARKING AMENDMENTS AND DISABLED PERSONS' PARKING PLACES -  
VARIOUS LOCATIONS (REF. KINGMAP0046)**

THE KINGSTON UPON THAMES (FREE PARKING PLACES, LOADING PLACES AND  
WAITING, LOADING AND STOPPING RESTRICTIONS)  
(AMENDMENT NO. 37) ORDER 2021

THE KINGSTON UPON THAMES (CHARGED-FOR PARKING PLACES)  
(AMENDMENT NO. 37) ORDER 2021

**DOCUMENTS FOR INSPECTION**

1. A copy of the notice to appear in the Surrey Comet and the London Gazette on 21<sup>st</sup> January 2021
2. The Council's statement of reasons for making the Orders
3. The made Orders
4. Plans to indicate the locations and effect of the Orders

|   |
|---|
| <b>Available for inspection until 1<sup>st</sup> March 2021</b> |
|---|

## ROYAL BOROUGH OF KINGSTON UPON THAMES

### MINOR PARKING AMENDMENTS AND DISABLED PERSONS' PARKING PLACES - VARIOUS LOCATIONS (REF. KINGMAP0046)

*The Kingston upon Thames (Free Parking Places, Loading Places and Waiting, Loading and Stopping Restrictions) (Amendment No. 37) Order 2021; and The Kingston upon Thames (Charged-For Parking Places) (Amendment No. 37) Order 2021.*

1. NOTICE IS HEREBY GIVEN that the Council of the Royal Borough of Kingston upon Thames on 18<sup>th</sup> January 2021 made the above-mentioned Orders under sections 6, 45, 46, 49 and 124 of and Part IV of Schedule 9 to the Road Traffic Regulation Act 1984, as amended.

2. The general effect of the Orders, which will come into force on 25<sup>th</sup> January 2021, will be;

- (a) to introduce a disabled persons' parking place at each of the following locations;
  - (i) Angus Close, Chessington – outside No. 49;
  - (ii) Dudley Road, Kingston – outside No. 14 (in place of an existing 'permit holders only' parking space);
  - (iii) Hereford Way, Chessington – outside No. 5 (adjacent to an existing disabled persons' parking place – see also (b)(ii) below);
  - (iv) Moor Lane, Chessington – outside Nos. 179-185;
  - (v) School Lane, Surbiton – outside Nos. 68-75 (adjacent to an existing disabled persons' parking place);
- (b) to remove existing disabled persons' parking places at the following locations;
  - (i) Bond Road, Surbiton – outside No. 38a;
  - (ii) Hereford Way, Chessington – outside No. 3 (see also (a)(iii) above);
  - (iii) Mount Road, New Malden – outside No. 53;
- (c) in High Street, New Malden, to introduce a parking place for motor cycles only to apply at any time (outside Nos. 75-83) (in place of; part of an existing disabled persons' parking place; and existing waiting and loading restrictions);
- (d) in Burton Road, Kingston, to merge existing 'permit holders only' parking places in place of an existing single yellow line waiting restriction (outside No. 45);
- (e) to introduce double yellow line "at any time" waiting restrictions in Ashcroft Road, Chessington (on the south-west side, from outside No. 4 to opposite No. 7);
- (f) to lengthen a double yellow line "at any time" waiting restriction in Cox Lane, Chessington (on the south side, from outside Victory House eastwards to an existing bus stop);
- (g) to modify the traffic order definitions of certain other parking places and waiting restrictions so they better reflect what is currently on the ground (there would be no change to the way restrictions and parking places currently operate).

*Please note;* the proposed introduction of; a disabled persons' parking place in Victoria Avenue, Surbiton; and a waiting restriction in Knightwood Crescent, New Malden; have been deferred.

3. Due to the current Coronavirus pandemic, the made Orders and plans cannot currently be inspected at Guildhall 2. However, in line with guidance from the Department for Transport, the following alternative arrangements have been made;

- a) the made Orders and plans can be inspected online at [www.kingston.gov.uk/unmade-traffic-management-orders](http://www.kingston.gov.uk/unmade-traffic-management-orders); and
- b) copies of the made Orders and plans can also be obtained by calling 020 8547 5000 (between 9 a.m. and 5 p.m. on Mondays to Fridays) or by emailing [TMO@kingston.gov.uk](mailto:TMO@kingston.gov.uk) (please quote ref. KingMap0046).

4. Any person desiring to question the validity of the Orders or of any provision contained therein on the grounds that it is not within the relevant powers of the Road Traffic Regulation Act 1984 or that any of the relevant requirements thereof or any relevant regulations made thereunder have not been complied with in relation to the Orders may make application for the purpose to the High Court by 1<sup>st</sup> March 2021.

Dated 21<sup>st</sup> January 2021.

MERVYN BARTLETT

Group Manager – Highways and Transport (Corporate and Communities)

## **ROYAL BOROUGH OF KINGSTON UPON THAMES**

### **MINOR PARKING AMENDMENTS AND DISABLED PERSONS' PARKING PLACES - VARIOUS LOCATIONS (REF. KINGMAP0046)**

THE KINGSTON UPON THAMES (FREE PARKING PLACES, LOADING PLACES AND  
WAITING, LOADING AND STOPPING RESTRICTIONS)  
(AMENDMENT NO. 37) ORDER 2021

THE KINGSTON UPON THAMES (CHARGED-FOR PARKING PLACES)  
(AMENDMENT NO. 37) ORDER 2021

### **STATEMENT OF REASONS**

The introduction of disabled persons' parking places is intended to provide on-street parking facilities for mobility-impaired residents to enable them to park close to their homes.

Existing disabled persons' parking places are now redundant and would be removed.

In High Street, New Malden, the introduction of a parking place for motor cycles only is intended to accommodate a significant increase in demand for commercial motor cycle parking and to reduce the environmental impact of this parking on adjacent residential roads.

In Burton Road, Kingston, existing 'permit holders only' parking places are merged (in place of an existing single yellow line waiting restriction) in order to maximise on-street parking facilities.

In Ashcroft Road, Chessington, the introduction of a double yellow line "at any time" waiting restriction is intended to reinforce rules 242 & 243 of the Highway Code with the aim of further protecting safety and access for all road users by highlighting, and enforcing, locations where a vehicle or trailer may otherwise be parked in a dangerous position or cause an unnecessary obstruction of the road. This proposal is in response to a petition from local residents.

In Cox Lane, Chessington, a lengthened double yellow line "at any time" waiting restriction is intended to reduce weaving movements of traffic and to remove parking from the advisory cycle lanes through the reinforcement of rules 242 & 243 of the Highway Code, with the aim of further protecting safety and access for all road users by highlighting, and enforcing, locations where a vehicle or trailer may otherwise be parked in a dangerous position or cause an unnecessary obstruction of the road.



**2021 No. 3**

**THE KINGSTON UPON THAMES (CHARGED-FOR PARKING PLACES)  
(AMENDMENT NO. 37) ORDER 2021**

**Made :- 18<sup>th</sup> January 2021**

**Coming into force :- 25<sup>th</sup> January 2021**

The Council of the Royal Borough of Kingston upon Thames, after consulting the Commissioner of Police of the Metropolis, in exercise of the powers conferred by sections 45, 46, 49 and 124 of and Part IV of Schedule 9 to the Road Traffic Regulation Act 1984 **(a)** as amended by section 8 of and Part I of Schedule 5 to the Local Government Act 1985 **(b)**, and of all other powers thereunto enabling, hereby make the following Order: -

1. This Order shall come into force on 25<sup>th</sup> January 2021 and may be cited as the Kingston upon Thames (Charged-For Parking Places) (Amendment No. 37) Order 2021.
2. In this Order:-
  - (1) “the Order of 2018” means the Kingston upon Thames (Charged-For Parking Places) (No. 2) Consolidation Order 2018 **(c)**;
  - (2) the expression “enactment” means any enactment, whether public general or local, and includes any order, byelaw, rule, regulation, scheme or other instrument having effect by virtue of an enactment; and
  - (3) any reference in this Order to any enactment shall be construed as a reference to that enactment as amended, applied, consolidated, re-enacted by or as having effect by virtue of any subsequent enactment.
3.
  - (1) Without prejudice to the validity of anything done or to any liability incurred in respect of any act or omission before the coming into operation of this Order, the Order of 2018 shall have effect as though for the map tile attached to that Order and specified in column 1 of the Schedule to this Order, there were substituted the map tile attached to this Order and specified in relation thereto in column 2 of the Schedule to this Order.
  - (2) The substitution of any map tile referred to in Article 3.1 of this Order will have the effect of revoking any provision provided or designated by a previous version of that map tile and not incorporated into the latest version.

**Dated this eighteenth day of January 2021.**

**Group Manager – Highways and Transport  
Communities**

(The officer appointed for this purpose)

**EXPLANATORY NOTE**

*(This Note is not part of the Order but is intended to indicate its general purport.)*

This Order further amends the Kingston upon Thames (Charged-For Parking Places) (No. 2) Consolidation Order 2018, so as;

- to introduce a disabled persons' parking place at each of the following locations;
  - Angus Close, Chessington – outside No. 49;
  - Dudley Road, Kingston – outside No. 14 (in place of an existing 'permit holders only' parking space);
  - Hereford Way, Chessington – outside No. 5 (adjacent to an existing disabled persons' parking place);
  - Moor Lane, Chessington – outside Nos. 179-185;
  - School Lane, Surbiton – outside Nos. 68-75 (adjacent to an existing disabled persons' parking place);
- to remove existing disabled persons' parking places at the following locations;
  - Bond Road, Surbiton – outside No. 38a;
  - Hereford Way, Chessington – outside No. 3;
  - Mount Road, New Malden – outside No. 53;
- in High Street, New Malden, to introduce a parking place for motor cycles only to apply at any time (outside Nos. 75-83) (in place of; part of an existing disabled persons' parking place; and existing waiting and loading restrictions);
- in Burton Road, Kingston, to merge existing 'permit holders only' parking places in place of an existing single yellow line waiting restriction (outside No. 45);
- to introduce double yellow line "at any time" waiting restrictions in Ashcroft Road, Chessington (on the south-west side, from outside No. 4 to opposite No. 7);
- to lengthen a double yellow line "at any time" waiting restriction in Cox Lane, Chessington (on the south side, from outside Victory House eastwards to an existing bus stop);
- to modify the traffic order definitions of certain other parking places and waiting restrictions so they better reflect what is currently on the ground (there would be no change to the way restrictions and parking places currently operate).

**Schedule (see Article 3)**

| <b>Map tile attached to the Order of 2018<br/>1</b> | <b>Map tile attached to this Order<br/>2</b> |
|---|--|
| Map Tile Ref: AB14, Version 1                       | Map Tile Ref: AB14, Version 2                |
| Map Tile Ref: AK15, Version 1                       | Map Tile Ref: AK15, Version 2                |
| Map Tile Ref: AL23, Version 1                       | Map Tile Ref: AL23, Version 2                |
| Map Tile Ref: AO26, Version 0                       | Map Tile Ref: AO26, Version 1                |
| Map Tile Ref: AW11, Version 1                       | Map Tile Ref: AW11, Version 2                |
| Map Tile Ref: AW12, Version 1                       | Map Tile Ref: AW12, Version 2                |
| Map Tile Ref: AX12, Version 0                       | Map Tile Ref: AX12, Version 1                |
| Map Tile Ref: AX13, Version 0                       | Map Tile Ref: AX13, Version 1                |
| Map Tile Ref: AY13, Version 0                       | Map Tile Ref: AY13, Version 1                |
| Map Tile Ref: AY14, Version 1                       | Map Tile Ref: AY14, Version 2                |
| Map Tile Ref: AZ16, Version 0                       | Map Tile Ref: AZ16, Version 1                |
| Map Tile Ref: BB28, Version 1                       | Map Tile Ref: BB28, Version 2                |
| Map Tile Ref: BC28, Version 1                       | Map Tile Ref: BC28, Version 2                |
| Map Tile Ref: BC29, Version 1                       | Map Tile Ref: BC29, Version 2                |
| Map Tile Ref: BD15, Version 1                       | Map Tile Ref: BD15, Version 2                |
| Map Tile Ref: BD16, Version 0                       | Map Tile Ref: BD16, Version 1                |
| Map Tile Ref: BJ15, Version 2                       | Map Tile Ref: BJ15, Version 3                |
| Map Tile Ref: BM17, Version 1                       | Map Tile Ref: BM17, Version 2                |
| Map Tile Ref: BM18, Version 1                       | Map Tile Ref: BM18, Version 2                |
| Map Tile Ref: BO11, Version 0                       | Map Tile Ref: BO11, Version 1                |
| Map Tile Ref: BP17, Version 0                       | Map Tile Ref: BP17, Version 1                |
| Map Tile Ref: BQ16, Version 0                       | Map Tile Ref: BQ16, Version 1                |

**2021 No. 4**

**THE KINGSTON UPON THAMES (FREE PARKING PLACES,  
LOADING PLACES AND WAITING, LOADING AND STOPPING RESTRICTIONS)  
(AMENDMENT NO. 37) ORDER 2021**

**Made :- 18<sup>th</sup> January 2021**

**Coming into force :- 25<sup>th</sup> January 2021**

The Council of the Royal Borough of Kingston upon Thames, after consulting the Commissioner of Police of the Metropolis, in exercise of the powers conferred by sections 6 and 124 of and Part IV of Schedule 9 to the Road Traffic Regulation Act 1984(**a**) as amended by section 8 of and Part I of Schedule 5 to the Local Government Act 1985(**b**), and of all other powers thereunto enabling, hereby make the following Order: -

1. This Order shall come into force on 25<sup>th</sup> January 2021 and may be cited as the Kingston upon Thames (Free Parking Places, Loading Places and Waiting, Loading and Stopping Restrictions) (Amendment No. 37) Order 2021.
2. In this Order:-
  - (1) “the Order of 2018” means the Kingston upon Thames (Free Parking Places, Loading Places and Waiting, Loading and Stopping Restrictions) (No. 2) Consolidation Order 2018(**c**);
  - (2) the expression “enactment” means any enactment, whether public general or local, and includes any order, byelaw, rule, regulation, scheme or other instrument having effect by virtue of an enactment; and
  - (3) any reference in this Order to any enactment shall be construed as a reference to that enactment as amended, applied, consolidated, re-enacted by or as having effect by virtue of any subsequent enactment.
3. (1) Without prejudice to the validity of anything done or to any liability incurred in respect of any act or omission before the coming into operation of this Order, the Order of 2018 shall have effect as though for the map tile attached to that Order and specified in column 1 of the Schedule to this Order, there were substituted the map tile attached to this Order and specified in relation thereto in column 2 of the Schedule to this Order.  
  
(2) The substitution of any map tile referred to in Article 3.1 of this Order will have the effect of revoking any provision provided or designated by a previous version of that map tile and not incorporated into the latest version.

**Dated this eighteenth day of January 2021.**

**Group Manager – Highways and Transport  
Communities**

(The officer appointed for this purpose)

**EXPLANATORY NOTE**

*(This Note is not part of the Order but is intended to indicate its general purport.)*

This Order further amends the Kingston upon Thames (Charged-For Parking Places) (No. 2) Consolidation Order 2018, so as;

- to introduce a disabled persons' parking place at each of the following locations;
  - Angus Close, Chessington – outside No. 49;
  - Dudley Road, Kingston – outside No. 14 (in place of an existing 'permit holders only' parking space);
  - Hereford Way, Chessington – outside No. 5 (adjacent to an existing disabled persons' parking place);
  - Moor Lane, Chessington – outside Nos. 179-185;
  - School Lane, Surbiton – outside Nos. 68-75 (adjacent to an existing disabled persons' parking place);
- to remove existing disabled persons' parking places at the following locations;
  - Bond Road, Surbiton – outside No. 38a;
  - Hereford Way, Chessington – outside No. 3;
  - Mount Road, New Malden – outside No. 53;
- in High Street, New Malden, to introduce a parking place for motor cycles only to apply at any time (outside Nos. 75-83) (in place of; part of an existing disabled persons' parking place; and existing waiting and loading restrictions);
- in Burton Road, Kingston, to merge existing 'permit holders only' parking places in place of an existing single yellow line waiting restriction (outside No. 45);
- to introduce double yellow line "at any time" waiting restrictions in Ashcroft Road, Chessington (on the south-west side, from outside No. 4 to opposite No. 7);
- to lengthen a double yellow line "at any time" waiting restriction in Cox Lane, Chessington (on the south side, from outside Victory House eastwards to an existing bus stop);
- to modify the traffic order definitions of certain other parking places and waiting restrictions so they better reflect what is currently on the ground (there would be no change to the way restrictions and parking places currently operate).

**Schedule (see Article 3)**

| <b>Map tile attached to the Order of 2018<br/>1</b> | <b>Map tile attached to this Order<br/>2</b> |
|---|--|
| Map Tile Ref: AB14, Version 1                       | Map Tile Ref: AB14, Version 2                |
| Map Tile Ref: AK15, Version 1                       | Map Tile Ref: AK15, Version 2                |
| Map Tile Ref: AL23, Version 1                       | Map Tile Ref: AL23, Version 2                |
| Map Tile Ref: AO26, Version 0                       | Map Tile Ref: AO26, Version 1                |
| Map Tile Ref: AW11, Version 1                       | Map Tile Ref: AW11, Version 2                |
| Map Tile Ref: AW12, Version 1                       | Map Tile Ref: AW12, Version 2                |
| Map Tile Ref: AX12, Version 0                       | Map Tile Ref: AX12, Version 1                |
| Map Tile Ref: AX13, Version 0                       | Map Tile Ref: AX13, Version 1                |
| Map Tile Ref: AY13, Version 0                       | Map Tile Ref: AY13, Version 1                |
| Map Tile Ref: AY14, Version 1                       | Map Tile Ref: AY14, Version 2                |
| Map Tile Ref: AZ16, Version 0                       | Map Tile Ref: AZ16, Version 1                |
| Map Tile Ref: BB28, Version 1                       | Map Tile Ref: BB28, Version 2                |
| Map Tile Ref: BC28, Version 1                       | Map Tile Ref: BC28, Version 2                |
| Map Tile Ref: BC29, Version 1                       | Map Tile Ref: BC29, Version 2                |
| Map Tile Ref: BD15, Version 1                       | Map Tile Ref: BD15, Version 2                |
| Map Tile Ref: BD16, Version 0                       | Map Tile Ref: BD16, Version 1                |
| Map Tile Ref: BJ15, Version 2                       | Map Tile Ref: BJ15, Version 3                |
| Map Tile Ref: BM17, Version 1                       | Map Tile Ref: BM17, Version 2                |
| Map Tile Ref: BM18, Version 1                       | Map Tile Ref: BM18, Version 2                |
| Map Tile Ref: BO11, Version 0                       | Map Tile Ref: BO11, Version 1                |
| Map Tile Ref: BP17, Version 0                       | Map Tile Ref: BP17, Version 1                |
| Map Tile Ref: BQ16, Version 0                       | Map Tile Ref: BQ16, Version 1                |

**ROYAL BOROUGH OF KINGSTON UPON THAMES**

**MINOR PARKING AMENDMENTS AND DISABLED PERSONS' PARKING PLACES -  
VARIOUS LOCATIONS (REF. KINGMAP0046)**

THE KINGSTON UPON THAMES (FREE PARKING PLACES, LOADING PLACES AND  
WAITING, LOADING AND STOPPING RESTRICTIONS)  
(AMENDMENT NO. 37) ORDER 2021

THE KINGSTON UPON THAMES (CHARGED-FOR PARKING PLACES)  
(AMENDMENT NO. 37) ORDER 2021

| <b>Road Name</b>                  | <b>Tile Ref.</b>       |
|-----------------------------------|------------------------|
| <b>Angus Close, Chessington</b>   | <b>BP17</b>            |
| <b>Ashcroft Road, Chessington</b> | <b>BJ15</b>            |
| <b>Bond Road, Surbiton</b>        | <b>BD15</b>            |
| Brighton Road, Surbiton           | AW11, AW12             |
| <b>Burton Road, Kingston</b>      | <b>AB14</b>            |
| <b>Cox Lane, Chessington</b>      | <b>BM17, BM18</b>      |
| <b>Dudley Road, Kingston</b>      | <b>AK15</b>            |
| <b>Hereford Way, Chessington</b>  | <b>BO11</b>            |
| <b>High Street, New Malden</b>    | <b>AO26</b>            |
| Hollyfield Road, Surbiton         | AZ16                   |
| Malden Road, Worcester Park       | BB28, BC28, BC29       |
| <b>Moor Lane, Chessington</b>     | <b>BQ16</b>            |
| <b>Mount Road, New Malden</b>     | <b>AL23</b>            |
| Oakenshaw Close, Surbiton         | AY14                   |
| <b>School Lane, Surbiton</b>      | <b>BD16</b>            |
| Upper Brighton Road, Surbiton     | AW12, AX12, AX13, AY13 |
| Victoria Avenue, Surbiton         | AW11                   |
| Walpole Road, Surbiton            | AX13                   |

Map Legend

| Order Items |  |  |   |                        |  |
|-------------|--|--|---|------------------------|--|
|             | Doctors Bay  |  | No Loading  |                        | Permit Holders Only Mon-Sat 8:30am-6:30pm and Sun 11am-5pm Zone B  |
|             | Ambulance Bay  |  | No Loading Mon-Sat 7am-10am and 4pm-7pm           |                        | Permit Holders Only Mon-Sat 8am-6:30pm Zone S  |
|             | Bus Parking Place                                      |  | No Loading 7am-midnight                           |                        | Permit Holders Only Mon-Fri 10am-3pm Zone N  |
|             | Car Club Bay Only                                      |  | No Loading 7am-7pm                                |                        | Permit Holders Only Mon-Sat 8:30am-6:30pm Zone N   |
|             | Disabled Badge Holders Only                            |  | No Loading Mon-Sat 8:30am-6:30pm                  |                        | Permit Holders Only Mon-Fri 8am-6:30pm Zone S  |
|             | Limited Waiting Bay                                    |  | No Loading Mon-Fri 8am-9:30am and 4:30pm-6:30pm   |                        | Permit Holders Only Mon-Fri 10am-3:30pm Zone B   |
|             | No Waiting   |  | No Loading Mon-Sat 8am-6:30pm                     |                        | Shared Use Bays  |
|             | No Waiting Mon-Sat 8:30am-6:30pm                       |  | No Loading At Any Time                            |                        | Permit Holders B or Pay & Display Mon-Sat 8:30am-6:30pm max stay 4 hours, no return within 2 hours         |
|             | No Waiting Mon-Fri 8:30am-6:30pm                       |  | Loading Bay                                       |                        | Permit Holders C or Pay & Display Mon-Sat 11am-2pm max stay 2 hours, no return within 2 hours              |
|             | No Waiting Mon-Sat 8am-6:30pm                          |  | Electric Vehicle Recharging Point                 |                        | Permit Parking Areas   |
|             | No Waiting 7am-7pm                                     |  | Motorcycle Parking Only                           |                        | Pedestrian Zone No Waiting At Any Time   |
|             | No Waiting Mon-Sat 8:30am-10:30pm and Sun 11am-10:30pm |  | Taxi Rank   |                        | Experimental Orders (see label)  |
|             | No Waiting Mon-Fri 10am-3pm                            |  | Payment Parking                                   | <b>Non-order Items</b> |  |
|             | No Waiting Mon-Sat 8:30am-6:30pm and Sun 11am-5pm      |  | Permit Parking Bay                                |                        | Parking Bay  |
|             | No Waiting Mon-Sat 7am-7pm                             |  | Permit Holders Only Mon-Sat 8:30am-6:30pm Zone B  |                        | No Stopping Mon-Fri 8am-4:30pm 01 Jan - 31 Jul and 8am-4:30pm 01 Sept - 31 Dec on School Entrance Markings |
|             | No Waiting Mon-Fri 10am-4pm                            |  | Permit Holders Only Mon-Fri 8:30am-6:30pm Zone V  |                        | No Stopping on School Entrance Markings  |
|             | No Waiting Mon-Fri 8am-6:30pm                          |  | Permit Holders Only Mon-Fri 8:30am-6:30pm Zone G  |                        | Crossing   |
|             | No Waiting Mon-Fri 8am-9:30am and 4:30pm-6:30pm        |  | Permit Holders Only Mon-Sat 8am-6:30pm Zone T     |                        | Zebra Crossing   |
|             | No Waiting Mon-Fri 10am-3:30pm                         |  | Permit Holders Only Mon-Fri 10am-4pm Zone R       |                        | 2 Wheel Footway Parking  |
|             | No Waiting Mon-Sat 11am-2pm                            |  | Permit Holders Only Mon-Sat 8:30am-6:30pm Zone G1 |                        | Bus Stop/Stand   |
|             | No Waiting At Any Time                                 |  |   |                        | Box Junction   |



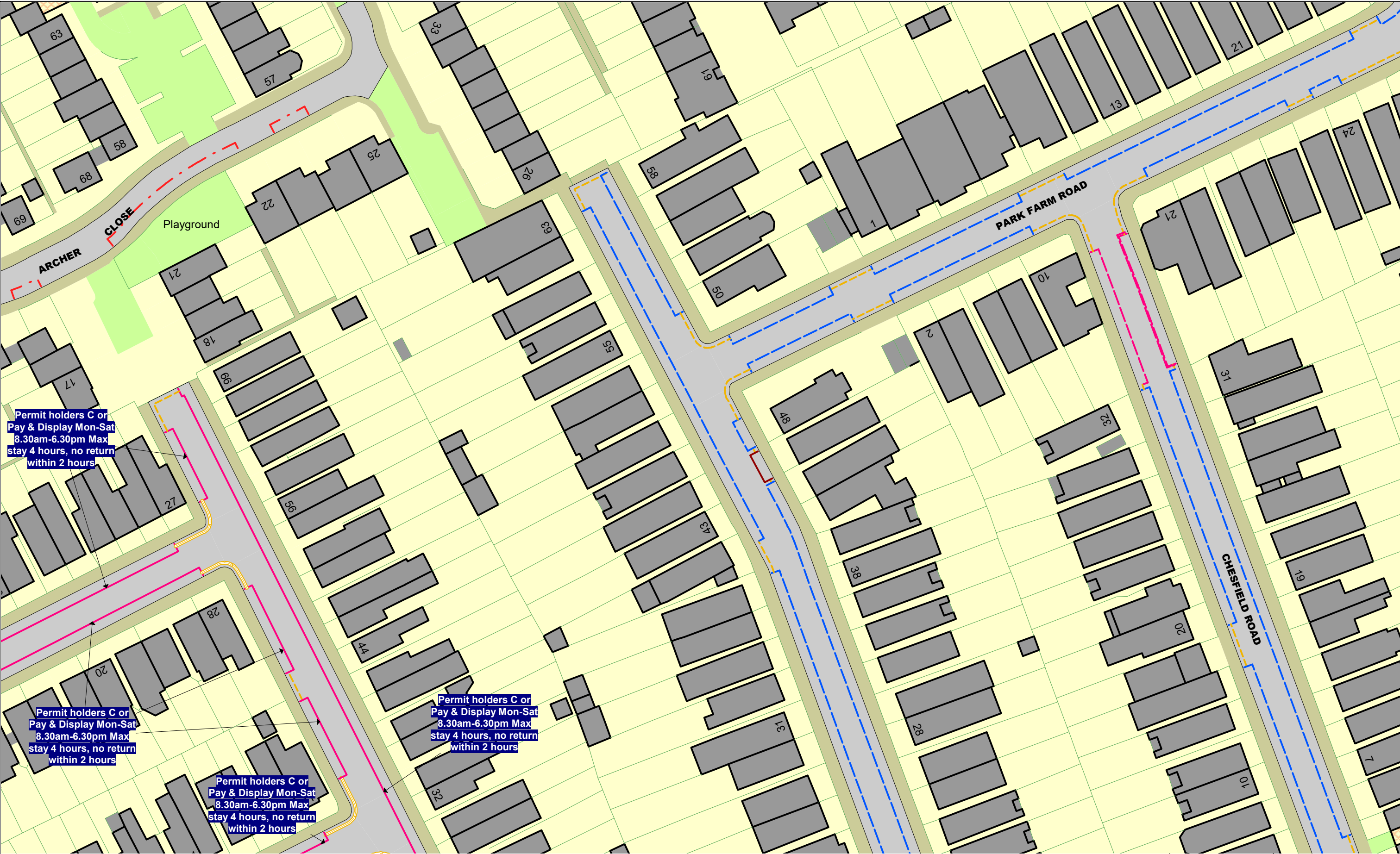
ORDER TITLES:


The Kingston upon Thames (Charged-for Parking Places) (No. 2) Consolidation Order 2018

The Kingston upon Thames (Free Parking Places, Loading Places and Waiting, Loading and Stopping Restrictions) (No. 2) Consolidation Order 2018

Certain restrictions have been individually labelled on map schedules







**The Kingston upon Thames (Free Parking Places, Loading Places and Waiting, Loading and Stopping Restrictions) (No. 2) Consolidation Order 2018**

**The Kingston upon Thames (Charged-For Parking Places) (No. 2) Consolidation Order 2018**

**STATUS:** CONFIRMED

|      |      |      |
|------|------|------|
|      | AA14 |      |
| AB13 |      | AB15 |
|      | AC14 |      |

**N**

This map is reproduced from Ordnance Survey material with the permission of Ordnance Survey on behalf of the Controller of Her Majesty's Stationery Office © Crown Copyright. Unauthorised reproduction infringes Crown copyright and may lead to prosecution or civil proceedings.  
Royal Borough of Kingston Upon Thames  
Licence No: 0100019285 2021

|                        |            |                  |                    |
|------------------------|------------|------------------|--------------------|
| <b>EFFECTIVE DATE:</b> | 25/01/2021 | <b>SCALE:</b>    | 1 : 625      at A3 |
|                        |            | <b>REVISION:</b> | 2                  |
| <b>SHEET:</b>          |            | Tile Ref: AB14   |                    |



**The Kingston upon Thames (Free Parking Places, Loading Places and Waiting, Loading and Stopping Restrictions) (No. 2) Consolidation Order 2018**  
**The Kingston upon Thames (Charged-For Parking Places) (No. 2) Consolidation Order 2018**  
**STATUS:** CONFIRMED

|      |      |      |
|------|------|------|
|      | AJ15 |      |
| AK14 |      | AK16 |
|      | AL15 |      |



This map is reproduced from Ordnance Survey material with the permission of Ordnance Survey on behalf of the Controller of Her Majesty's Stationery Office © Crown Copyright. Unauthorised reproduction infringes Crown copyright and may lead to prosecution or civil proceedings.  
Royal Borough of Kingston Upon Thames  
Licence No: 0100019285 2021

**EFFECTIVE DATE:**

25/01/2021

**SCALE:**

1 : 625 at A3

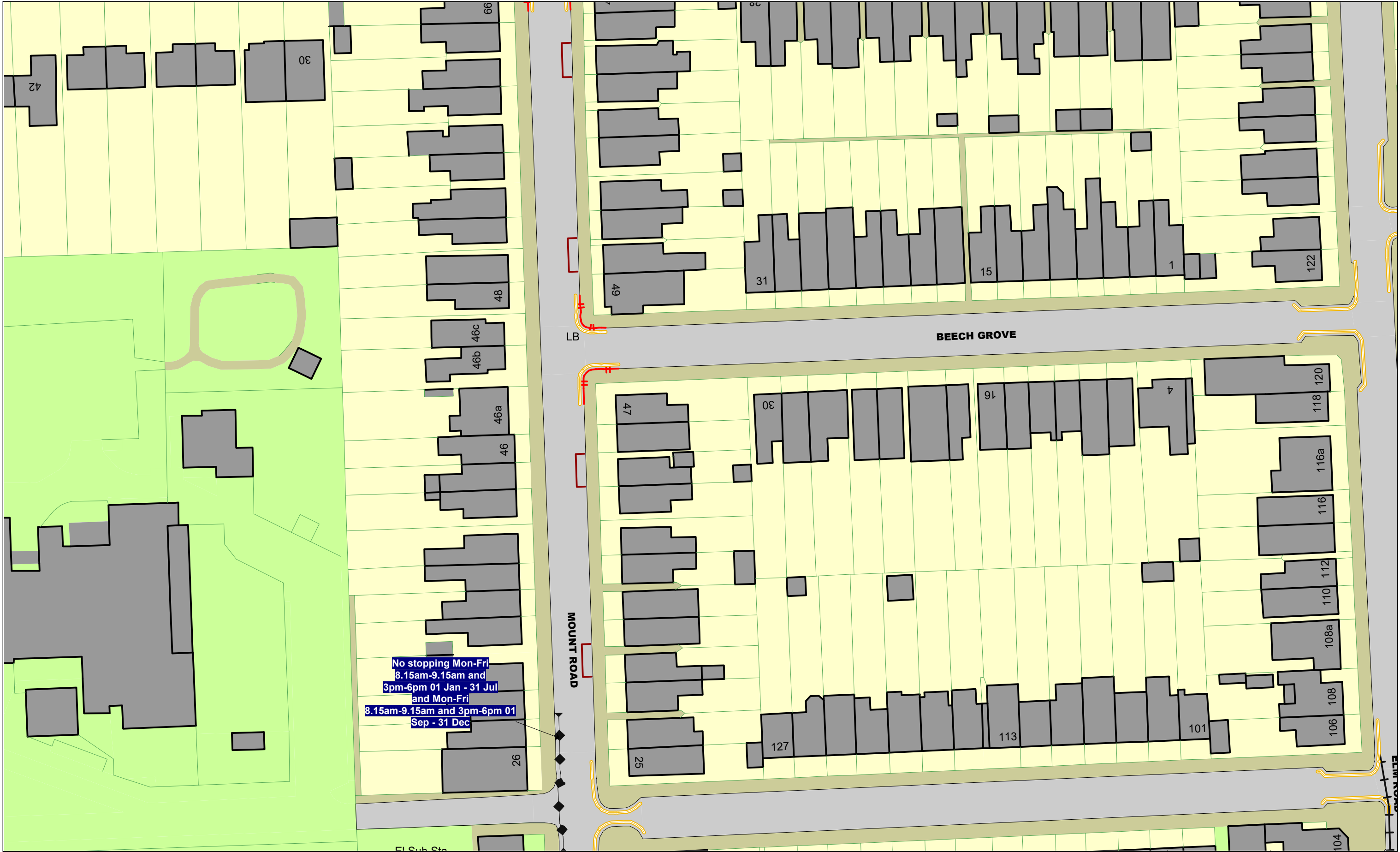
**REVISION:**

2

**SHEET:**

Tile Ref: AK15



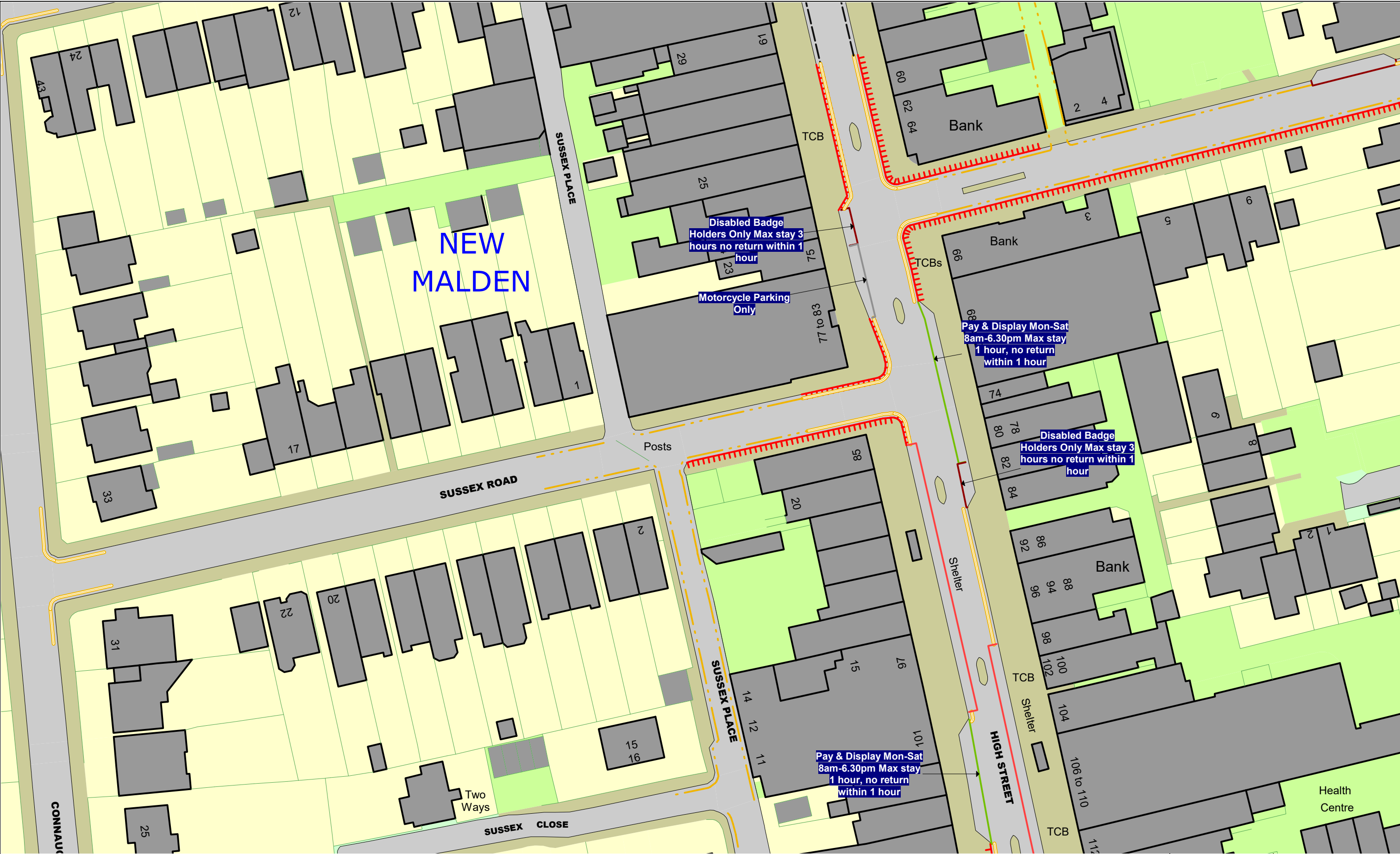


**The Kingston upon Thames (Free Parking Places, Loading Places and Waiting, Loading and Stopping Restrictions) (No. 2) Consolidation Order 2018**  
**The Kingston upon Thames (Charged-For Parking Places) (No. 2) Consolidation Order 2018**  
**STATUS:** CONFIRMED

|      |      |      |
|------|------|------|
|      | AK23 |      |
| AL22 |      | AL24 |
|      | AM23 |      |

|   |   |            |
|---|---|------------|
| N | This map is reproduced from Ordnance Survey material with the permission of Ordnance Survey on behalf of the Controller of Her Majesty's Stationery Office © Crown Copyright. Unauthorised reproduction infringes Crown copyright and may lead to prosecution or civil proceedings.<br>Royal Borough of Kingston Upon Thames<br>Licence No: 0100019285 2021 |            |
|   | <b>EFFECTIVE DATE:</b>  | 25/01/2021 |

|                  |                |       |
|------------------|----------------|-------|
| <b>SCALE:</b>    | 1 : 625        | at A3 |
| <b>REVISION:</b> | 2              |       |
| <b>SHEET:</b>    | Tile Ref: AL23 |       |



**The Kingston upon Thames (Free Parking Places, Loading Places and Waiting, Loading and Stopping Restrictions) (No. 2) Consolidation Order 2018**  
**The Kingston upon Thames (Charged-For Parking Places) (No. 2) Consolidation Order 2018**  
**STATUS:** CONFIRMED

|      |      |      |
|------|------|------|
|      | AN26 |      |
| AO25 |      | AO27 |
|      | AP26 |      |

**N**

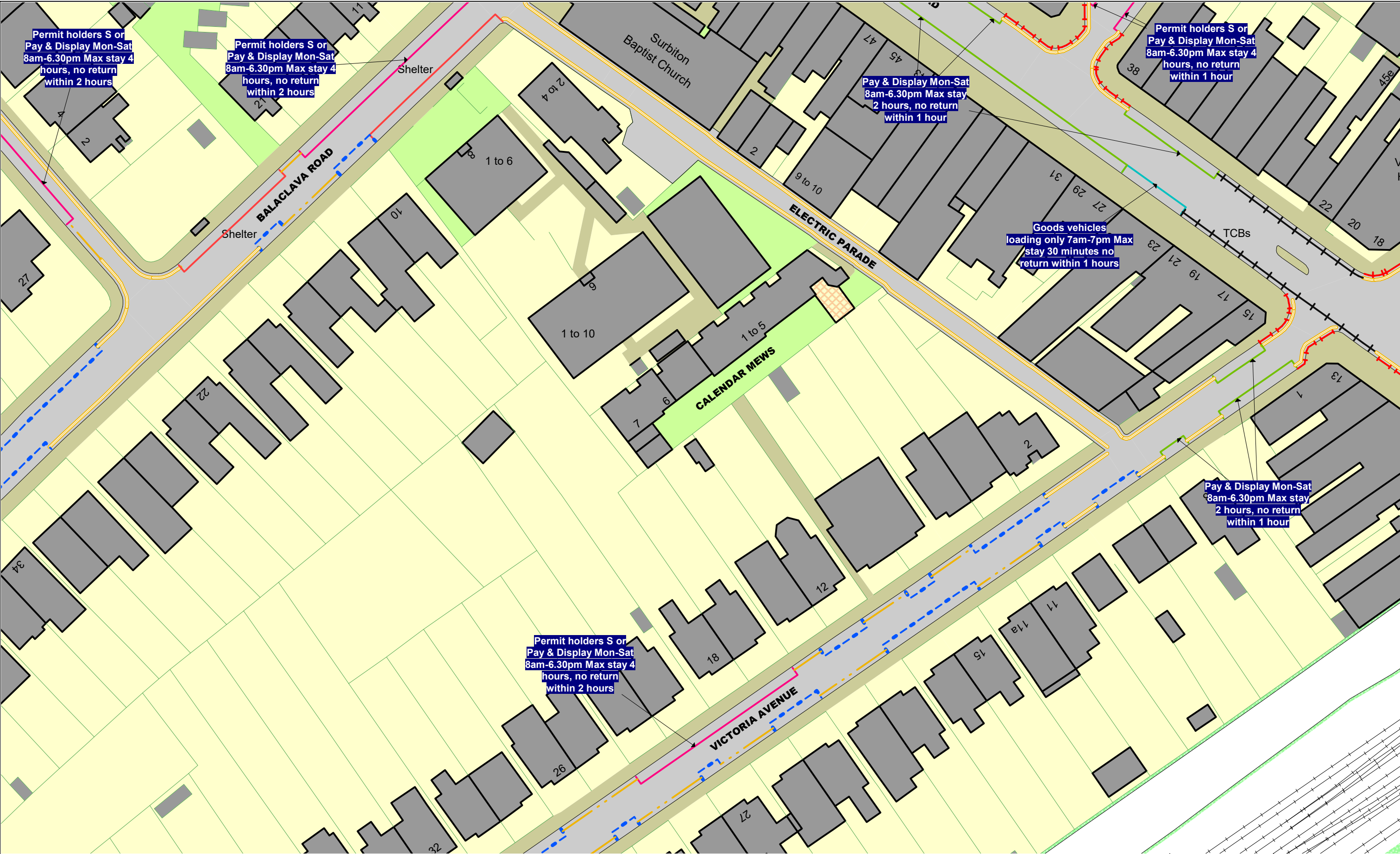
This map is reproduced from Ordnance Survey material with the permission of Ordnance Survey on behalf of the Controller of Her Majesty's Stationery Office © Crown Copyright. Unauthorised reproduction infringes Crown copyright and may lead to prosecution or civil proceedings.  
Royal Borough of Kingston Upon Thames  
Licence No: 0100019285 2021

**EFFECTIVE DATE:**

25/01/2021

|                  |                |       |
|------------------|----------------|-------|
| <b>SCALE:</b>    | 1 : 625        | at A3 |
| <b>REVISION:</b> | 1              |       |
| <b>SHEET:</b>    | Tile Ref: AO26 |       |





**The Kingston upon Thames (Free Parking Places, Loading Places and Waiting, Loading and Stopping Restrictions) (No. 2) Consolidation Order 2018**  
**The Kingston upon Thames (Charged-For Parking Places) (No. 2) Consolidation Order 2018**  
**STATUS:** CONFIRMED

|      |      |      |
|------|------|------|
|      | AV11 |      |
| AW10 |      | AW12 |
|      | AX11 |      |



This map is reproduced from Ordnance Survey material with the permission of Ordnance Survey on behalf of the Controller of Her Majesty's Stationery Office © Crown Copyright. Unauthorised reproduction infringes Crown copyright and may lead to prosecution or civil proceedings.  
Royal Borough of Kingston Upon Thames  
Licence No: 0100019285 2021

**EFFECTIVE DATE:**

25/01/2021

**SCALE:**

1 : 625 at A3

**REVISION:**

2

**SHEET:**

Tile Ref: AW11





**The Kingston upon Thames (Free Parking Places,  
Loading Places and Waiting, Loading and Stopping Restrictions)  
(No. 2) Consolidation Order 2018**  
**The Kingston upon Thames (Charged-For Parking Places)  
(No. 2) Consolidation Order 2018**  
**STATUS:** CONFIRMED

|      |      |      |
|------|------|------|
|      | AV12 |      |
| AW11 |      | AW13 |
|      | AX12 |      |



This map is reproduced from Ordnance Survey material  
with the permission of Ordnance Survey on behalf of  
the Controller of Her Majesty's Stationery Office ©  
Crown Copyright. Unauthorised reproduction infringes  
Crown copyright and may lead to prosecution or civil  
proceedings.  
Royal Borough of Kingston Upon Thames  
Licence No: 0100019285 2021

**EFFECTIVE DATE:**

25/01/2021

**SCALE:**

1 : 625 at A3

**REVISION:**

2

**SHEET:**

Tile Ref: AW12





**The Kingston upon Thames (Free Parking Places, Loading Places and Waiting, Loading and Stopping Restrictions) (No. 2) Consolidation Order 2018**  
**The Kingston upon Thames (Charged-For Parking Places) (No. 2) Consolidation Order 2018**  
**STATUS:** CONFIRMED

|      |      |      |
|------|------|------|
|      | AW12 |      |
| AX11 |      | AX13 |
|      | AY12 |      |

**N**  
This map is reproduced from Ordnance Survey material with the permission of Ordnance Survey on behalf of the Controller of Her Majesty's Stationery Office © Crown Copyright. Unauthorised reproduction infringes Crown copyright and may lead to prosecution or civil proceedings.  
Royal Borough of Kingston Upon Thames  
Licence No: 0100019285 2021  
**EFFECTIVE DATE:** 25/01/2021

|                  |                |
|------------------|----------------|
| <b>SCALE:</b>    | 1 : 625 at A3  |
| <b>REVISION:</b> | 1              |
| <b>SHEET:</b>    | Tile Ref: AX12 |







**The Kingston upon Thames (Free Parking Places,  
Loading Places and Waiting, Loading and Stopping Restrictions)  
(No. 2) Consolidation Order 2018**  
**The Kingston upon Thames (Charged-For Parking Places)  
(No. 2) Consolidation Order 2018**  
**STATUS:** CONFIRMED

|      |      |      |
|------|------|------|
|      | AX13 |      |
| AY12 |      | AY14 |
|      | AZ13 |      |



This map is reproduced from Ordnance Survey material with the permission of Ordnance Survey on behalf of the Controller of Her Majesty's Stationery Office © Crown Copyright. Unauthorised reproduction infringes Crown copyright and may lead to prosecution or civil proceedings.  
Royal Borough of Kingston upon Thames  
Licence No: 0100019285 2021

**EFFECTIVE DATE:**

25/01/2021

**SCALE:**

1 : 625 at A3

**REVISION:**

1

**SHEET:**

Tile Ref: AY13



**The Kingston upon Thames (Free Parking Places,  
Loading Places and Waiting, Loading and Stopping Restrictions)  
(No. 2) Consolidation Order 2018**  
**The Kingston upon Thames (Charged-For Parking Places)  
(No. 2) Consolidation Order 2018**  
**STATUS:** CONFIRMED

|      |      |      |
|------|------|------|
|      | AX14 |      |
| AY13 |      | AY15 |
|      | AZ14 |      |



This map is reproduced from Ordnance Survey material with the permission of Ordnance Survey on behalf of the Controller of Her Majesty's Stationery Office © Crown Copyright. Unauthorised reproduction infringes Crown copyright and may lead to prosecution or civil proceedings.  
Royal Borough of Kingston Upon Thames  
Licence No: 0100019285 2021

**EFFECTIVE DATE:**

25/01/2021

**SCALE:**

1 : 625 at A3

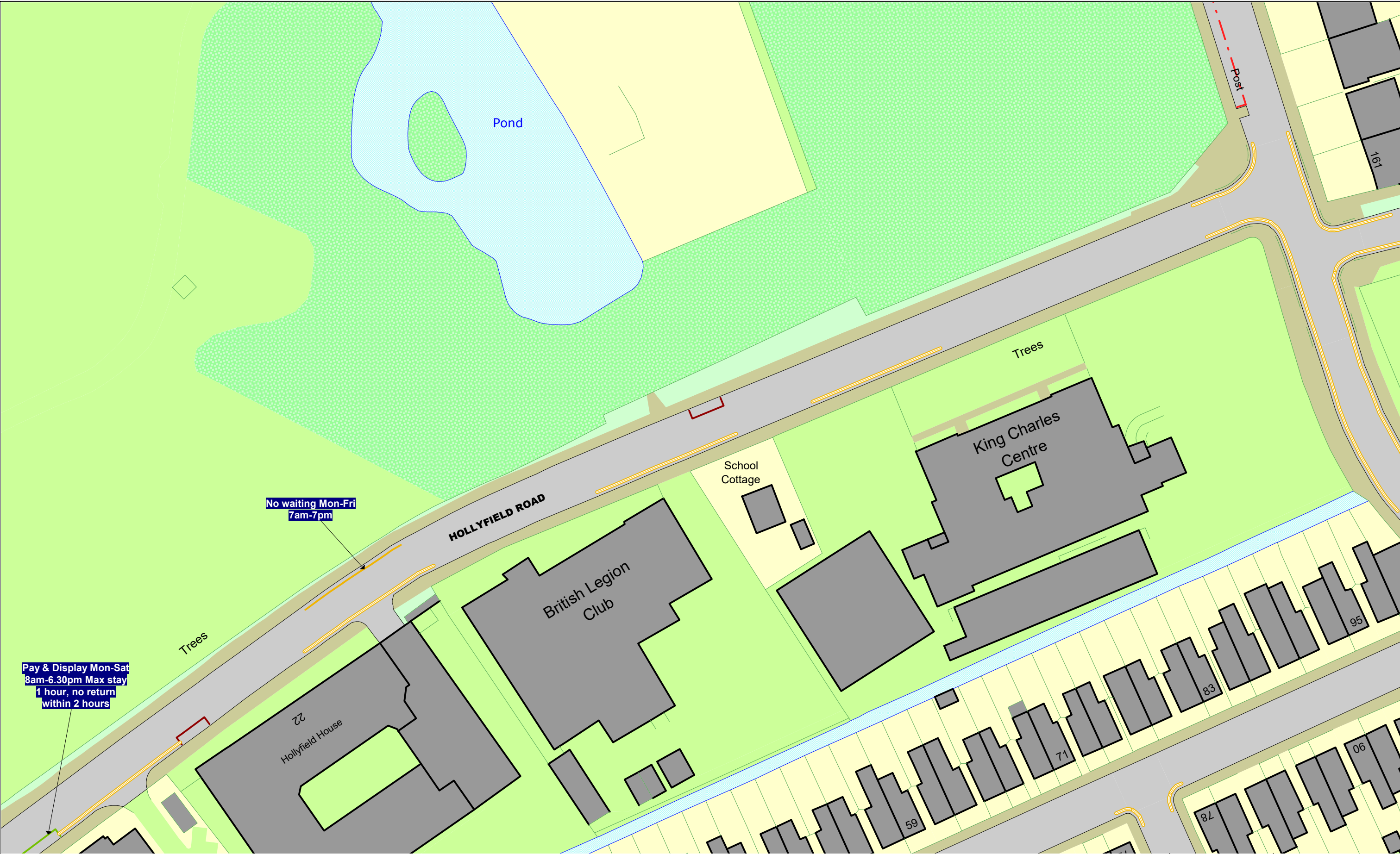
**REVISION:**

2

**SHEET:**

Tile Ref: AY14





**The Kingston upon Thames (Free Parking Places, Loading Places and Waiting, Loading and Stopping Restrictions) (No. 2) Consolidation Order 2018**  
**The Kingston upon Thames (Charged-For Parking Places) (No. 2) Consolidation Order 2018**  
**STATUS:** CONFIRMED

|             |             |             |
|-------------|-------------|-------------|
|             | <b>AY16</b> |             |
| <b>AZ15</b> |             | <b>AZ17</b> |
|             | <b>BA16</b> |             |



This map is reproduced from Ordnance Survey material with the permission of Ordnance Survey on behalf of the Controller of Her Majesty's Stationery Office © Crown Copyright. Unauthorised reproduction infringes Crown copyright and may lead to prosecution or civil proceedings.  
Royal Borough of Kingston Upon Thames  
Licence No: 0100019285 2021

**EFFECTIVE DATE:**

25/01/2021

**SCALE:**

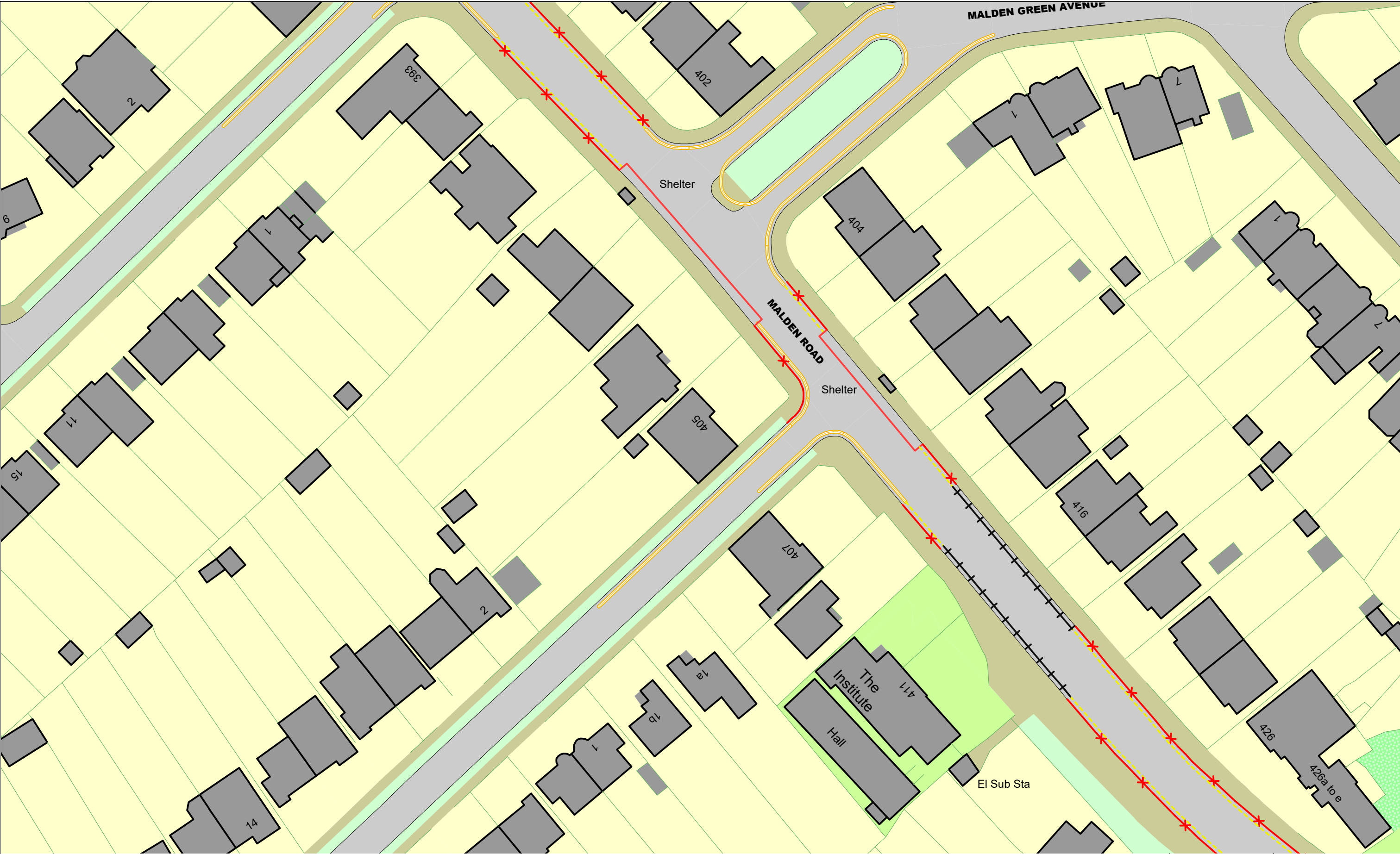
1 : 625 at A3

**REVISION:**

1

**SHEET:**

Tile Ref: AZ16



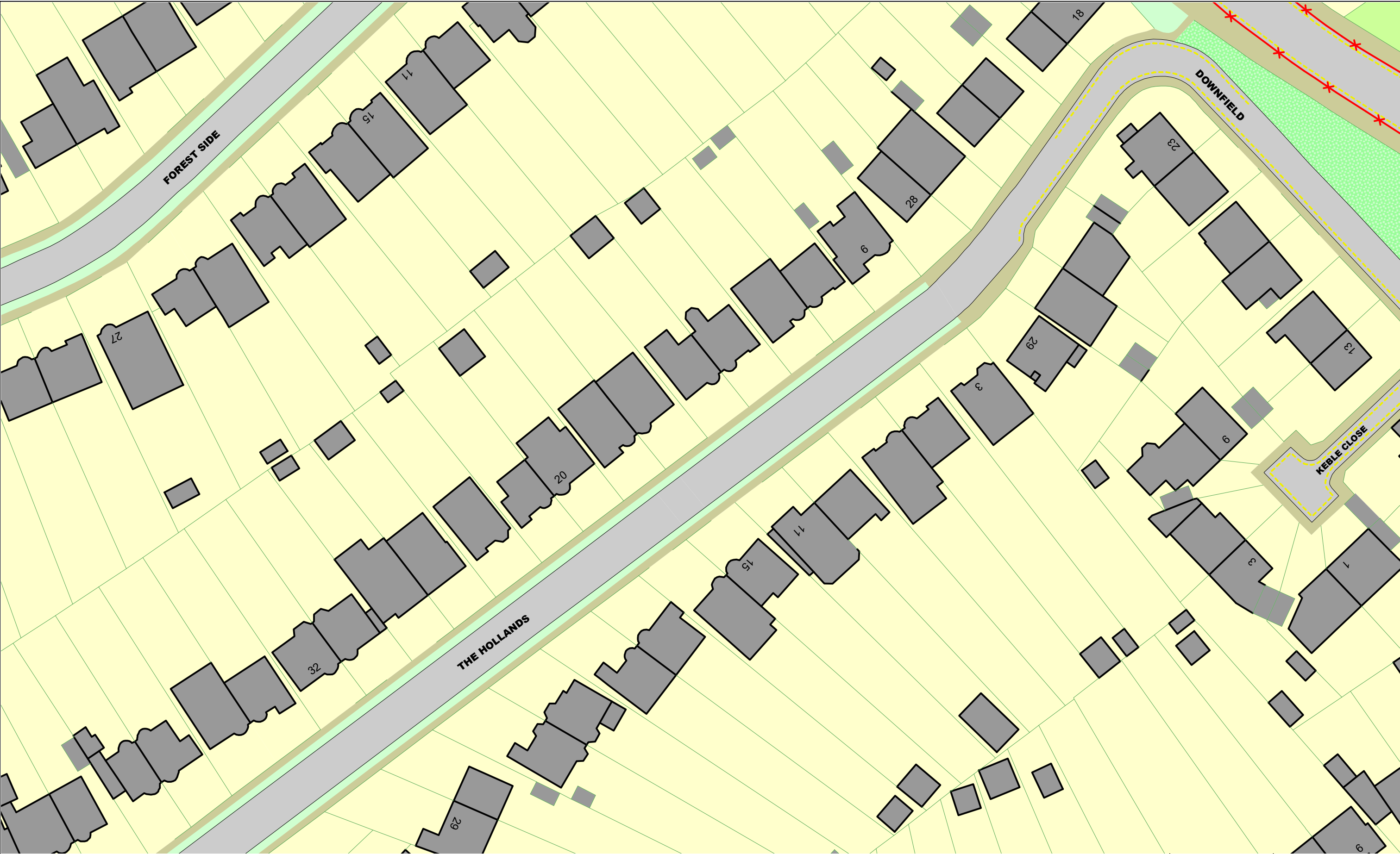
**The Kingston upon Thames (Free Parking Places,  
Loading Places and Waiting, Loading and Stopping Restrictions)  
(No. 2) Consolidation Order 2018**  
**The Kingston upon Thames (Charged-For Parking Places)  
(No. 2) Consolidation Order 2018**  
**STATUS:** CONFIRMED

|      |      |      |
|------|------|------|
|      | BA28 |      |
| BB27 |      | BB29 |
|      | BC28 |      |

|  |  |                        |            |
|--|--|------------------------|------------|
| <div><div>N</div><div></div></div> <div><p>This map is reproduced from Ordnance Survey material with the permission of Ordnance Survey on behalf of the Controller of Her Majesty's Stationery Office © Crown Copyright. Unauthorised reproduction infringes Crown copyright and may lead to prosecution or civil proceedings.<br/>Royal Borough of Kingston Upon Thames<br/>Licence No: 0100019285 2021</p></div> |  | <b>EFFECTIVE DATE:</b> | 25/01/2021 |
|  |  |                        |            |

|                  |                |       |
|------------------|----------------|-------|
| <b>SCALE:</b>    | 1 : 625        | at A3 |
| <b>REVISION:</b> | 2              |       |
| <b>SHEET:</b>    | Tile Ref: BB28 |       |





**The Kingston upon Thames (Free Parking Places,  
Loading Places and Waiting, Loading and Stopping Restrictions)  
(No. 2) Consolidation Order 2018**  
**The Kingston upon Thames (Charged-For Parking Places)  
(No. 2) Consolidation Order 2018**  
**STATUS:** CONFIRMED

|      |      |      |
|------|------|------|
|      | BB28 |      |
| BC27 |      | BC29 |
|      | BD28 |      |



This map is reproduced from Ordnance Survey material  
with the permission of Ordnance Survey on behalf of  
the Controller of Her Majesty's Stationery Office ©  
Crown Copyright. Unauthorised reproduction infringes  
Crown copyright and may lead to prosecution or civil  
proceedings.  
Royal Borough of Kingston Upon Thames  
Licence No: 0100019285 2021

**EFFECTIVE DATE:**

25/01/2021

**SCALE:**

1 : 625 at A3

**REVISION:**

2

**SHEET:**

Tile Ref: BC28







**The Kingston upon Thames (Free Parking Places,  
Loading Places and Waiting, Loading and Stopping Restrictions)  
(No. 2) Consolidation Order 2018**  
**The Kingston upon Thames (Charged-For Parking Places)  
(No. 2) Consolidation Order 2018**  
**STATUS:** CONFIRMED

|      |      |      |
|------|------|------|
|      | BC15 |      |
| BD14 |      | BD16 |
|      | BE15 |      |



This map is reproduced from Ordnance Survey material with the permission of Ordnance Survey on behalf of the Controller of Her Majesty's Stationery Office © Crown Copyright. Unauthorised reproduction infringes Crown copyright and may lead to prosecution or civil proceedings.  
Royal Borough of Kingston Upon Thames  
Licence No: 0100019285 2021

**EFFECTIVE DATE:**

25/01/2021

**SCALE:**

1 : 625 at A3

**REVISION:**

2

**SHEET:**

Tile Ref: BD15



**The Kingston upon Thames (Free Parking Places, Loading Places and Waiting, Loading and Stopping Restrictions) (No. 2) Consolidation Order 2018**  
**The Kingston upon Thames (Charged-For Parking Places) (No. 2) Consolidation Order 2018**  
**STATUS:** CONFIRMED

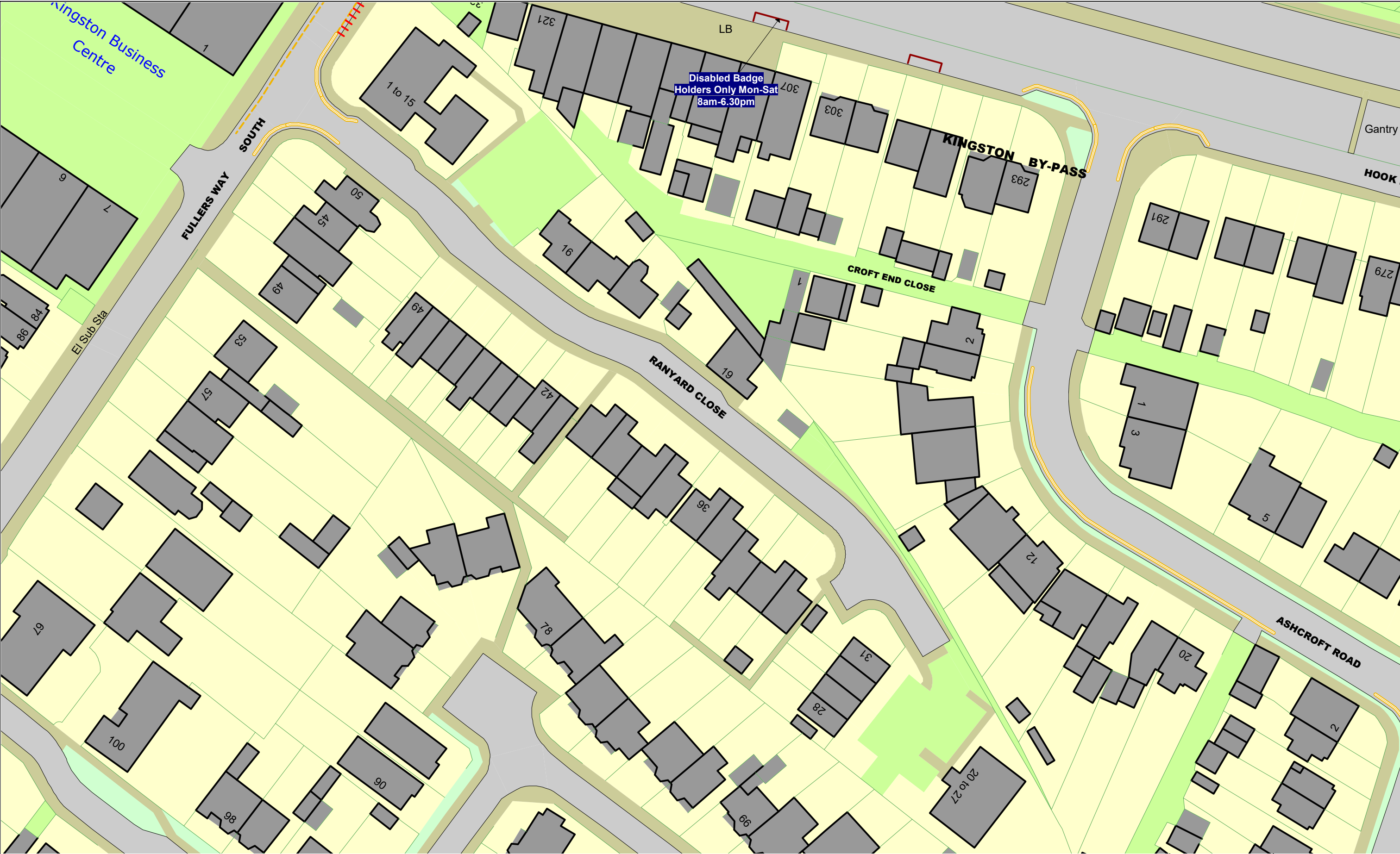
|      |      |      |
|------|------|------|
|      | BC16 |      |
| BD15 |      | BD17 |
|      | BE16 |      |

**N**  
This map is reproduced from Ordnance Survey material with the permission of Ordnance Survey on behalf of the Controller of Her Majesty's Stationery Office © Crown Copyright. Unauthorised reproduction infringes Crown copyright and may lead to prosecution or civil proceedings.  
Royal Borough of Kingston Upon Thames  
Licence No: 0100019285 2021

**EFFECTIVE DATE:** 25/01/2021

|                  |                |
|------------------|----------------|
| <b>SCALE:</b>    | 1 : 625 at A3  |
| <b>REVISION:</b> | 1              |
| <b>SHEET:</b>    | Tile Ref: BD16 |





**The Kingston upon Thames (Free Parking Places,  
Loading Places and Waiting, Loading and Stopping Restrictions)  
(No. 2) Consolidation Order 2018**  
**The Kingston upon Thames (Charged-For Parking Places)  
(No. 2) Consolidation Order 2018**  
**STATUS:** CONFIRMED

|      |      |      |
|------|------|------|
|      | BI15 |      |
| BJ14 |      | BJ16 |
|      | BK15 |      |



This map is reproduced from Ordnance Survey material with the permission of Ordnance Survey on behalf of the Controller of Her Majesty's Stationery Office © Crown Copyright. Unauthorised reproduction infringes Crown copyright and may lead to prosecution or civil proceedings.  
Royal Borough of Kingston Upon Thames  
Licence No: 0100019285 2021

**EFFECTIVE DATE:**

25/01/2021

**SCALE:**

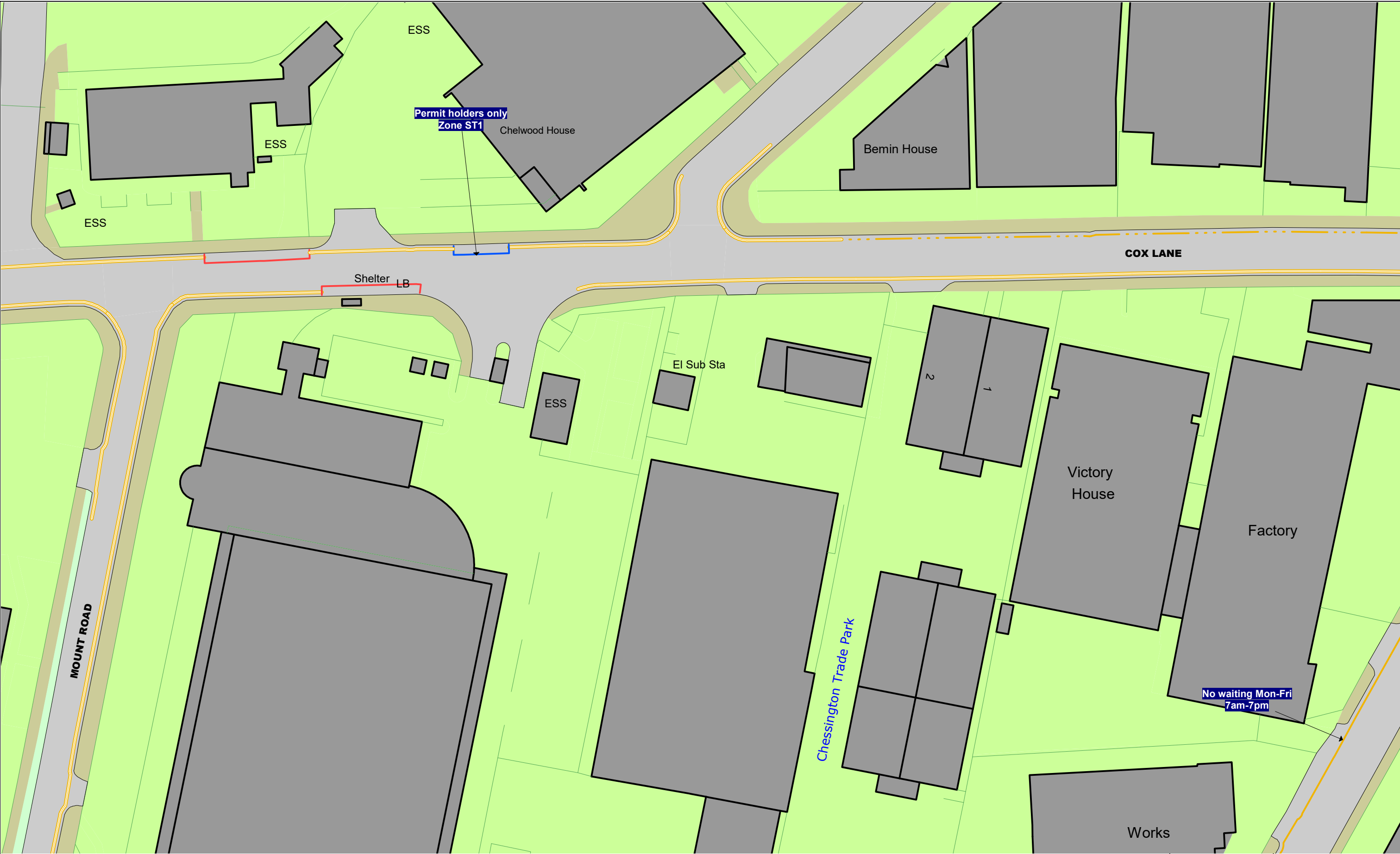
1 : 625 at A3

**REVISION:**

3

**SHEET:**

Tile Ref: BJ15



**The Kingston upon Thames (Free Parking Places, Loading Places and Waiting, Loading and Stopping Restrictions) (No. 2) Consolidation Order 2018**  
**The Kingston upon Thames (Charged-For Parking Places) (No. 2) Consolidation Order 2018**  
**STATUS:** CONFIRMED

|      |      |      |
|------|------|------|
|      | BL17 |      |
| BM16 |      | BM18 |
|      | BN17 |      |

|  |  |                        |            |
|--|--|------------------------|------------|
| <div><div>N</div><div></div></div> <div><p>This map is reproduced from Ordnance Survey material with the permission of Ordnance Survey on behalf of the Controller of Her Majesty's Stationery Office © Crown Copyright. Unauthorised reproduction infringes Crown copyright and may lead to prosecution or civil proceedings.<br/>Royal Borough of Kingston Upon Thames<br/>Licence No: 0100019285 2021</p></div> |  | <b>EFFECTIVE DATE:</b> | 25/01/2021 |
|  |  |                        |            |

|                  |                |       |
|------------------|----------------|-------|
| <b>SCALE:</b>    | 1 : 625        | at A3 |
| <b>REVISION:</b> | 2              |       |
| <b>SHEET:</b>    | Tile Ref: BM17 |       |



**The Kingston upon Thames (Free Parking Places,  
Loading Places and Waiting, Loading and Stopping Restrictions)  
(No. 2) Consolidation Order 2018**  
**The Kingston upon Thames (Charged-For Parking Places)  
(No. 2) Consolidation Order 2018**  
**STATUS:** CONFIRMED

|      |      |      |
|------|------|------|
|      | BL18 |      |
| BM17 |      | BM19 |
|      | BN18 |      |



This map is reproduced from Ordnance Survey material with the permission of Ordnance Survey on behalf of the Controller of Her Majesty's Stationery Office © Crown Copyright. Unauthorised reproduction infringes Crown copyright and may lead to prosecution or civil proceedings.  
Royal Borough of Kingston Upon Thames  
Licence No: 0100019285 2021

**EFFECTIVE DATE:**

25/01/2021

**SCALE:**

1 : 625 at A3

**REVISION:**

2

**SHEET:**

Tile Ref: BM18





**The Kingston upon Thames (Free Parking Places,  
Loading Places and Waiting, Loading and Stopping Restrictions)  
(No. 2) Consolidation Order 2018**  
**The Kingston upon Thames (Charged-For Parking Places)  
(No. 2) Consolidation Order 2018**  
**STATUS:** CONFIRMED

|      |      |      |
|------|------|------|
|      | BN11 |      |
| BO10 |      | BO12 |
|      | BP11 |      |

N

This map is reproduced from Ordnance Survey material with the permission of Ordnance Survey on behalf of the Controller of Her Majesty's Stationery Office © Crown Copyright. Unauthorised reproduction infringes Crown copyright and may lead to prosecution or civil proceedings.  
Royal Borough of Kingston Upon Thames  
Licence No: 0100019285 2021

EFFECTIVE DATE:

25/01/2021

|           |                |       |
|-----------|----------------|-------|
| SCALE:    | 1 : 625        | at A3 |
| REVISION: | 1              |       |
| SHEET:    | Tile Ref: BO11 |       |



**The Kingston upon Thames (Free Parking Places,  
Loading Places and Waiting, Loading and Stopping Restrictions)  
(No. 2) Consolidation Order 2018**  
**The Kingston upon Thames (Charged-For Parking Places)  
(No. 2) Consolidation Order 2018**  
**STATUS:** CONFIRMED

|      |      |      |
|------|------|------|
|      | BO17 |      |
| BP16 |      | BP18 |
|      | BQ17 |      |



This map is reproduced from Ordnance Survey material with the permission of Ordnance Survey on behalf of the Controller of Her Majesty's Stationery Office © Crown Copyright. Unauthorised reproduction infringes Crown copyright and may lead to prosecution or civil proceedings.  
Royal Borough of Kingston Upon Thames  
Licence No: 0100019285 2021

**EFFECTIVE DATE:**

25/01/2021

**SCALE:**

1 : 625 at A3

**REVISION:**

1

**SHEET:**

Tile Ref: BP17





**The Kingston upon Thames (Free Parking Places,  
Loading Places and Waiting, Loading and Stopping Restrictions)  
(No. 2) Consolidation Order 2018**  
**The Kingston upon Thames (Charged-For Parking Places)  
(No. 2) Consolidation Order 2018**  
**STATUS:** CONFIRMED

|      |      |      |
|------|------|------|
|      | BP16 |      |
| BQ15 |      | BQ17 |
|      | BR16 |      |



This map is reproduced from Ordnance Survey material with the permission of Ordnance Survey on behalf of the Controller of Her Majesty's Stationery Office © Crown Copyright. Unauthorised reproduction infringes Crown copyright and may lead to prosecution or civil proceedings.  
Royal Borough of Kingston Upon Thames  
Licence No: 0100019285 2021

**EFFECTIVE DATE:**

25/01/2021

**SCALE:**

1 : 625 at A3

**REVISION:**

1

**SHEET:**

Tile Ref: BQ16