

ROYAL BOROUGH OF KINGSTON UPON THAMES

**MINOR PARKING AMENDMENTS AND DISABLED PERSONS' PARKING PLACES -
VARIOUS LOCATIONS (REF. KINGMAP0049)**

THE KINGSTON UPON THAMES (FREE PARKING PLACES, LOADING PLACES AND
WAITING, LOADING AND STOPPING RESTRICTIONS)
(AMENDMENT NO. *) ORDER 202*

THE KINGSTON UPON THAMES (CHARGED-FOR PARKING PLACES)
(AMENDMENT NO. *) ORDER 202*

DOCUMENTS FOR INSPECTION

1. A copy of the notice to appear in the Surrey Comet and the London Gazette on 24th December 2020
2. The Council's statement of reasons for proposing to make the Orders
3. The draft Orders
4. Plans to indicate the locations and effect of the Orders

Available for inspection until further notice
--

ROYAL BOROUGH OF KINGSTON UPON THAMES

MINOR PARKING AMENDMENTS AND DISABLED PERSONS' PARKING PLACES - VARIOUS LOCATIONS (REF. KINGMAP0049)

*The Kingston upon Thames (Free Parking Places, Loading Places and Waiting, Loading and Stopping Restrictions) (Amendment No. *) Order 202**; and *The Kingston upon Thames (Charged-For Parking Places) (Amendment No. *) Order 202**.

1. NOTICE IS HEREBY GIVEN that the Council of the Royal Borough of Kingston upon Thames propose to make the above-mentioned Orders under sections 6, 45, 46, 49 and 124 of and Part IV of Schedule 9 to the Road Traffic Regulation Act 1984, as amended.
2. The general effect of the Orders would be;
 - (a) to introduce a disabled persons' parking place at each of the following locations;
 - (i) Idmiston Square, Worcester Park – outside No. 176;
 - (ii) Thornhill Road, Surbiton – outside No. 192;
 - (iii) Tolworth Road, Surbiton – outside No. 116;
 - (b) to remove an existing disabled persons' parking place at each of the following locations:-
 - (i) Chatham Road, Kingston – outside No. 50 (adjacent 'permit holders only' parking places would be merged);
 - (ii) Park Road, Kingston – outside Nos. 25-30 Park Road House (an adjacent 'permit holders only' parking place would be lengthened);
 - (iii) Sanger Avenue, Chessington – outside No. 51
 - (c) in Burlington Road, New Malden (outside Nos. 98-104), to convert an existing 'goods vehicles loading only' parking place to 'pay & display' operation by lengthening an adjacent 'pay & display' parking place; and
 - (d) to modify the traffic order definitions of certain other parking places and waiting restrictions so they better reflect what is currently on the ground (there would be no change to the way restrictions and parking places currently operate).
3. Due to the current Coronavirus pandemic, the proposed Orders and other documents giving more detailed particulars of the proposed Orders (proposal documents) cannot currently be inspected at Guildhall 2. However, in line with guidance from the Department for Transport, the following alternative arrangements have been made;
 - a) the proposal documents can be inspected online at www.kingston.gov.uk/downloads/200319/tmos_open_for_statutory_consultation; and
 - b) copies of the proposal documents can also be obtained by calling 020 8547 5000 (between 9 a.m. and 5 p.m. on Mondays to Fridays) or by emailing TMO@kingston.gov.uk.
4. Persons desiring to object to any of the proposals or make any other representations in respect of them, should send a statement in writing to that effect and, in the case of an objection, stating the grounds thereof to the Council in this matter to either The Director of Corporate and Communities, Traffic Order Section, Guildhall 2, Kingston upon Thames, Surrey KT1 1EU or email TMO@kingston.gov.uk, quoting reference KingMap0049 by 21st January 2021.

Dated 24th December 2020.

MERVYN BARTLETT

Group Manager – Highways and Transport (Environment)

Note: Persons responding to the proposed Orders should be aware that the Council may be legally obliged to disclose the information provided to third parties.

ROYAL BOROUGH OF KINGSTON UPON THAMES

MINOR PARKING AMENDMENTS AND DISABLED PERSONS' PARKING PLACES - VARIOUS LOCATIONS (REF. KINGMAP0049)

THE KINGSTON UPON THAMES (FREE PARKING PLACES, LOADING PLACES AND
WAITING, LOADING AND STOPPING RESTRICTIONS)
(AMENDMENT NO. *) ORDER 202*

THE KINGSTON UPON THAMES (CHARGED-FOR PARKING PLACES)
(AMENDMENT NO. *) ORDER 202*

STATEMENT OF REASONS

The introduction of disabled persons' parking places is intended to provide on-street parking facilities for mobility-impaired residents to enable them to park close to their homes.

Existing disabled persons' parking places are now redundant and would be removed.

Regarding Burlington Road, New Malden; following a decision made at the Maldens and Coombe Neighbourhood Committee on 15th September 2020, a 'goods vehicles loading only' bay should be converted to 'pay & display' operation in order to meet the needs of local businesses.

202* No. *

**THE KINGSTON UPON THAMES (CHARGED-FOR PARKING PLACES)
(AMENDMENT NO. *) ORDER 202***

Made :- * 202*

Coming into force :- * 202*

The Council of the Royal Borough of Kingston upon Thames, after consulting the Commissioner of Police of the Metropolis, in exercise of the powers conferred by sections 45, 46, 49 and 124 of and Part IV of Schedule 9 to the Road Traffic Regulation Act 1984 **(a)** as amended by section 8 of and Part I of Schedule 5 to the Local Government Act 1985 **(b)**, and of all other powers thereunto enabling, hereby make the following Order: -

1. This Order shall come into force on * 202* and may be cited as the Kingston upon Thames (Charged-For Parking Places) (Amendment No. *) Order 202*.
2. In this Order:-
 - (1) “the Order of 2018” means the Kingston upon Thames (Charged-For Parking Places) (No. 2) Consolidation Order 2018 **(c)**;
 - (2) the expression “enactment” means any enactment, whether public general or local, and includes any order, byelaw, rule, regulation, scheme or other instrument having effect by virtue of an enactment; and
 - (3) any reference in this Order to any enactment shall be construed as a reference to that enactment as amended, applied, consolidated, re-enacted by or as having effect by virtue of any subsequent enactment.
3.
 - (1) Without prejudice to the validity of anything done or to any liability incurred in respect of any act or omission before the coming into operation of this Order, the Order of 2018 shall have effect as though for the map tile attached to that Order and specified in column 1 of the Schedule to this Order, there were substituted the map tile attached to this Order and specified in relation thereto in column 2 of the Schedule to this Order.
 - (2) The substitution of any map tile referred to in Article 3.1 of this Order will have the effect of revoking any provision provided or designated by a previous version of that map tile and not incorporated into the latest version.

Dated this * day of * 202*.

**Group Manager – Highways and Transport
Communities**

(The officer appointed for this purpose)

EXPLANATORY NOTE

(This Note is not part of the Order but is intended to indicate its general purport.)

This Order further amends the Kingston upon Thames (Charged-For Parking Places) (No. 2) Consolidation Order 2018, so as;

- to introduce a disabled persons' parking place at each of the following locations;
 - Idmiston Square, Worcester Park – outside No. 176;
 - Thornhill Road, Surbiton – outside No. 192;
 - Tolworth Road, Surbiton – outside No. 116;
- to remove an existing disabled persons' parking place at each of the following locations:-
 - Chatham Road, Kingston – outside No. 50 (adjacent 'permit holders only' parking places would be merged);
 - Park Road, Kingston – outside Nos. 25-30 Park Road House (an adjacent 'permit holders only' parking place would be lengthened);
 - Sanger Avenue, Chessington – outside No. 51
- in Burlington Road, New Malden (outside Nos. 98-104), to convert an existing 'goods vehicles loading only' parking place to 'pay & display' operation by lengthening an adjacent 'pay & display' parking place; and
- to modify the traffic order definitions of certain other parking places and waiting restrictions so they better reflect what is currently on the ground (there would be no change to the way restrictions and parking places currently operate).

Schedule (see Article 3)

Map tile attached to the Order of 2018 1	Map tile attached to this Order 2
Map Tile Ref: AB17, Version 1	Map Tile Ref: AB17, Version *
Map Tile Ref: AC16, Version 1	Map Tile Ref: AC16, Version *
Map Tile Ref: AC17, Version 1	Map Tile Ref: AC17, Version *
Map Tile Ref: AC18, Version 1	Map Tile Ref: AC18, Version *
Map Tile Ref: AH17, Version 1	Map Tile Ref: AH17, Version *
Map Tile Ref: AI17, Version 1	Map Tile Ref: AI17, Version *
Map Tile Ref: AP28, Version 1	Map Tile Ref: AP28, Version *
Map Tile Ref: AP29, Version 1	Map Tile Ref: AP29, Version *
Map Tile Ref: AQ28, Version 1	Map Tile Ref: AQ28, Version *
Map Tile Ref: BA28, Version 1	Map Tile Ref: BA28, Version *
Map Tile Ref: BB17, Version 1	Map Tile Ref: BB17, Version *
Map Tile Ref: BB18, Version 1	Map Tile Ref: BB18, Version *
Map Tile Ref: BC17, Version 1	Map Tile Ref: BC17, Version *
Map Tile Ref: BC18, Version 1	Map Tile Ref: BC18, Version *
Map Tile Ref: BF14, Version 1	Map Tile Ref: BF14, Version *
Map Tile Ref: BF15, Version 1	Map Tile Ref: BF15, Version *
Map Tile Ref: BF16, Version 1	Map Tile Ref: BF16, Version *
Map Tile Ref: BG14, Version 1	Map Tile Ref: BG14, Version *
Map Tile Ref: BN15, Version 1	Map Tile Ref: BN15, Version *

202* No. *

**THE KINGSTON UPON THAMES (FREE PARKING PLACES,
LOADING PLACES AND WAITING, LOADING AND STOPPING RESTRICTIONS)
(AMENDMENT NO. *) ORDER 202***

Made :- * 202*

Coming into force :- * 202*

The Council of the Royal Borough of Kingston upon Thames, after consulting the Commissioner of Police of the Metropolis, in exercise of the powers conferred by sections 6 and 124 of and Part IV of Schedule 9 to the Road Traffic Regulation Act 1984**(a)** as amended by section 8 of and Part I of Schedule 5 to the Local Government Act 1985**(b)**, and of all other powers thereunto enabling, hereby make the following Order: -

1. This Order shall come into force on * 202* and may be cited as the Kingston upon Thames (Free Parking Places, Loading Places and Waiting, Loading and Stopping Restrictions) (Amendment No. *) Order 202*.
2. In this Order:-
 - (1) “the Order of 2018” means the Kingston upon Thames (Free Parking Places, Loading Places and Waiting, Loading and Stopping Restrictions) (No. 2) Consolidation Order 2018**(c)**;
 - (2) the expression “enactment” means any enactment, whether public general or local, and includes any order, byelaw, rule, regulation, scheme or other instrument having effect by virtue of an enactment; and
 - (3) any reference in this Order to any enactment shall be construed as a reference to that enactment as amended, applied, consolidated, re-enacted by or as having effect by virtue of any subsequent enactment.
3.
 - (1) Without prejudice to the validity of anything done or to any liability incurred in respect of any act or omission before the coming into operation of this Order, the Order of 2018 shall have effect as though for the map tile attached to that Order and specified in column 1 of the Schedule to this Order, there were substituted the map tile attached to this Order and specified in relation thereto in column 2 of the Schedule to this Order.
 - (2) The substitution of any map tile referred to in Article 3.1 of this Order will have the effect of revoking any provision provided or designated by a previous version of that map tile and not incorporated into the latest version.

Dated this * day of * 202*.

**Group Manager – Highways and Transport
Communities**

(The officer appointed for this purpose)

EXPLANATORY NOTE

(This Note is not part of the Order but is intended to indicate its general purport.)

This Order further amends the Kingston upon Thames (Free Parking Places, Loading Places and Waiting, Loading and Stopping Restrictions) (No. 2) Consolidation Order 2018, so as;

- to introduce a disabled persons' parking place at each of the following locations;
 - Idmiston Square, Worcester Park – outside No. 176;
 - Thornhill Road, Surbiton – outside No. 192;
 - Tolworth Road, Surbiton – outside No. 116;
- to remove an existing disabled persons' parking place at each of the following locations:-
 - Chatham Road, Kingston – outside No. 50 (adjacent 'permit holders only' parking places would be merged);
 - Park Road, Kingston – outside Nos. 25-30 Park Road House (an adjacent 'permit holders only' parking place would be lengthened);
 - Sanger Avenue, Chessington – outside No. 51
- in Burlington Road, New Malden (outside Nos. 98-104), to convert an existing 'goods vehicles loading only' parking place to 'pay & display' operation by lengthening an adjacent 'pay & display' parking place; and
- to modify the traffic order definitions of certain other parking places and waiting restrictions so they better reflect what is currently on the ground (there would be no change to the way restrictions and parking places currently operate).

Schedule (see Article 3)

Map tile attached to the Order of 2018 1	Map tile attached to this Order 2
Map Tile Ref: AB17, Version 1	Map Tile Ref: AB17, Version *
Map Tile Ref: AC16, Version 1	Map Tile Ref: AC16, Version *
Map Tile Ref: AC17, Version 1	Map Tile Ref: AC17, Version *
Map Tile Ref: AC18, Version 1	Map Tile Ref: AC18, Version *
Map Tile Ref: AH17, Version 1	Map Tile Ref: AH17, Version *
Map Tile Ref: AI17, Version 1	Map Tile Ref: AI17, Version *
Map Tile Ref: AP28, Version 1	Map Tile Ref: AP28, Version *
Map Tile Ref: AP29, Version 1	Map Tile Ref: AP29, Version *
Map Tile Ref: AQ28, Version 1	Map Tile Ref: AQ28, Version *
Map Tile Ref: BA28, Version 1	Map Tile Ref: BA28, Version *
Map Tile Ref: BB17, Version 1	Map Tile Ref: BB17, Version *
Map Tile Ref: BB18, Version 1	Map Tile Ref: BB18, Version *
Map Tile Ref: BC17, Version 1	Map Tile Ref: BC17, Version *
Map Tile Ref: BC18, Version 1	Map Tile Ref: BC18, Version *
Map Tile Ref: BF14, Version 1	Map Tile Ref: BF14, Version *
Map Tile Ref: BF15, Version 1	Map Tile Ref: BF15, Version *
Map Tile Ref: BF16, Version 1	Map Tile Ref: BF16, Version *
Map Tile Ref: BG14, Version 1	Map Tile Ref: BG14, Version *
Map Tile Ref: BN15, Version 1	Map Tile Ref: BN15, Version *

ROYAL BOROUGH OF KINGSTON UPON THAMES

MINOR PARKING AMENDMENTS AND DISABLED PERSONS' PARKING PLACES - VARIOUS LOCATIONS (REF. KINGMAP0049)

THE KINGSTON UPON THAMES (FREE PARKING PLACES, LOADING PLACES AND
WAITING, LOADING AND STOPPING RESTRICTIONS)
(AMENDMENT NO. *) ORDER 202*

THE KINGSTON UPON THAMES (CHARGED-FOR PARKING PLACES)
(AMENDMENT NO. *) ORDER 202*

Roads named in notice of proposals (i.e. affected by material changes):-

Road Name	Tile Ref.
Burlington Road, New Malden	AP28
Chatham Road, Kingston	AI17
Idmiston Square, Worcester Park	BA28
Park Road, Kingston	AC17
Sanger Avenue, Chessington	BN15
Thornhill Road, Surbiton	BF15, BF16
Tolworth Road, Surbiton	BF14, BG14

Roads not affected by material changes:-

Road Name	Tile Ref.
Alexandra Road, Kingston	AC17, AC18
Cherrywood Close, Kingston	AC17, AC18
Crescent Road, Kingston	AC18
Cross Road, Kingston	AC16
Ewell Road, Surbiton	BB17, BC17, BC18
George Road, New Malden	AP28, AQ28
Grand Parade, Surbiton	BC18
King Charles Road, Surbiton	BB18
Lenelby Road, Surbiton	BC17, BC18
New Road, Kingston	AB17
Queens Road, Kingston	AC18
Red Lion Road, Surbiton	BC17
Tudor Road, Kingston	AB17, AC17

Map Legend

Order Items					
	Doctors Bay		No Loading		Permit Holders Only Mon-Sat 8:30am-6:30pm and Sun 11am-5pm Zone B
	Ambulance Bay		No Loading Mon-Sat 7am-10am and 4pm-7pm		Permit Holders Only Mon-Sat 8am-6:30pm Zone S
	Bus Parking Place		No Loading 7am-midnight		Permit Holders Only Mon-Fri 10am-3pm Zone N
	Car Club Bay Only		No Loading 7am-7pm		Permit Holders Only Mon-Sat 8:30am-6:30pm Zone N
	Disabled Badge Holders Only		No Loading Mon-Sat 8:30am-6:30pm		Permit Holders Only Mon-Fri 8am-6:30pm Zone S
	Limited Waiting Bay		No Loading Mon-Fri 8am-9:30am and 4:30pm-6:30pm		Permit Holders Only Mon-Fri 10am-3:30pm Zone B
	No Waiting		No Loading Mon-Sat 8am-6:30pm		Shared Use Bays
	No Waiting Mon-Sat 8:30am-6:30pm		No Loading At Any Time		Permit Holders B or Pay & Display Mon-Sat 8:30am-6:30pm max stay 4 hours, no return within 2 hours
	No Waiting Mon-Fri 8:30am-6:30pm		Loading Bay		Permit Holders C or Pay & Display Mon-Sat 11am-2pm max stay 2 hours, no return within 2 hours
	No Waiting Mon-Sat 8am-6:30pm		Electric Vehicle Recharging Point		Permit Parking Areas
	No Waiting 7am-7pm		Motorcycle Parking Only		Pedestrian Zone No Waiting At Any Time
	No Waiting Mon-Sat 8:30am-10:30pm and Sun 11am-10:30pm		Taxi Rank		Experimental Orders (see label)
	No Waiting Mon-Fri 10am-3pm		Payment Parking	Non-order Items	
	No Waiting Mon-Sat 8:30am-6:30pm and Sun 11am-5pm		Permit Parking Bay		Parking Bay
	No Waiting Mon-Sat 7am-7pm		Permit Holders Only Mon-Sat 8:30am-6:30pm Zone B		No Stopping Mon-Fri 8am-4:30pm 01 Jan - 31 Jul and 8am-4:30pm 01 Sept - 31 Dec on School Entrance Markings
	No Waiting Mon-Fri 10am-4pm		Permit Holders Only Mon-Fri 8:30am-6:30pm Zone V		No Stopping on School Entrance Markings
	No Waiting Mon-Fri 8am-6:30pm		Permit Holders Only Mon-Fri 8:30am-6:30pm Zone G		Crossing
	No Waiting Mon-Fri 8am-9:30am and 4:30pm-6:30pm		Permit Holders Only Mon-Sat 8am-6:30pm Zone T		Zebra Crossing
	No Waiting Mon-Fri 10am-3:30pm		Permit Holders Only Mon-Fri 10am-4pm Zone R		2 Wheel Footway Parking
	No Waiting Mon-Sat 11am-2pm		Permit Holders Only Mon-Sat 8:30am-6:30pm Zone G1		Bus Stop/Stand
	No Waiting At Any Time				Box Junction

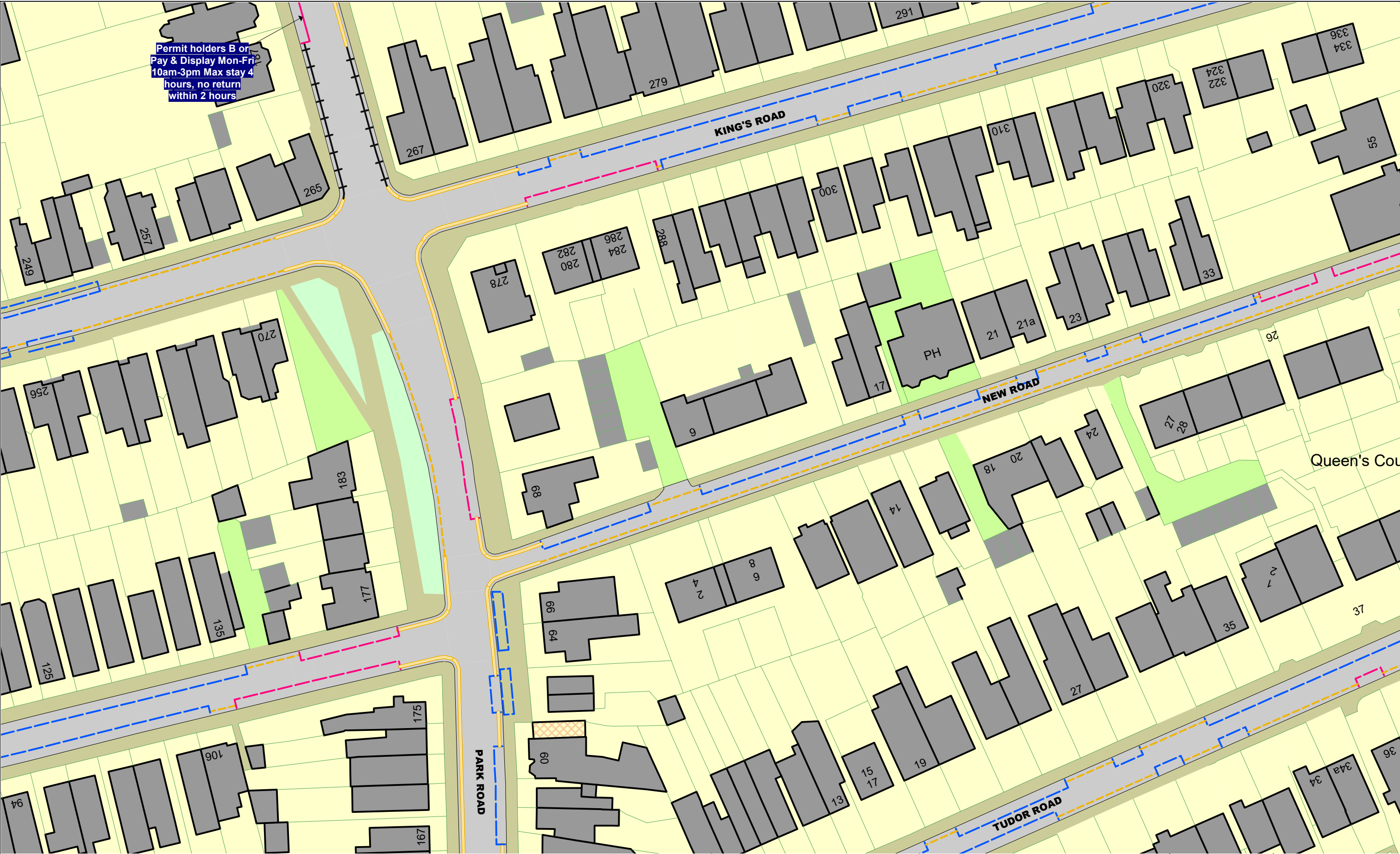


ORDER TITLES:

The Kingston upon Thames (Charged-for Parking Places) (No. 2) Consolidation Order 2018

The Kingston upon Thames (Free Parking Places, Loading Places and Waiting, Loading and Stopping Restrictions) (No. 2) Consolidation Order 2018

Certain restrictions have been individually labelled on map schedules



The Kingston upon Thames (Free Parking Places, Loading Places and Waiting, Loading and Stopping Restrictions) (No. 2) Consolidation Order 2018
The Kingston upon Thames (Charged-For Parking Places) (No. 2) Consolidation Order 2018
STATUS: PROPOSED

	AA17	
AB16		AB18
	AC17	

N
This map is reproduced from Ordnance Survey material with the permission of Ordnance Survey on behalf of the Controller of Her Majesty's Stationery Office © Crown Copyright. Unauthorised reproduction infringes Crown copyright and may lead to prosecution or civil proceedings.
Royal Borough of Kingston Upon Thames
Licence No: 0100019285 2020
EFFECTIVE DATE: 21/01/2021

SCALE:	1 : 625	at A3
REVISION:	1	
SHEET:	Tile Ref: AB17	



The Kingston upon Thames (Free Parking Places, Loading Places and Waiting, Loading and Stopping Restrictions) (No. 2) Consolidation Order 2018
The Kingston upon Thames (Charged-For Parking Places) (No. 2) Consolidation Order 2018
STATUS: PROPOSED

	AB16	
AC15		AC17
	AD16	



This map is reproduced from Ordnance Survey material with the permission of Ordnance Survey on behalf of the Controller of Her Majesty's Stationery Office © Crown Copyright. Unauthorised reproduction infringes Crown copyright and may lead to prosecution or civil proceedings.
Royal Borough of Kingston Upon Thames
Licence No: 0100019285 2020

EFFECTIVE DATE:

21/01/2021

SCALE:

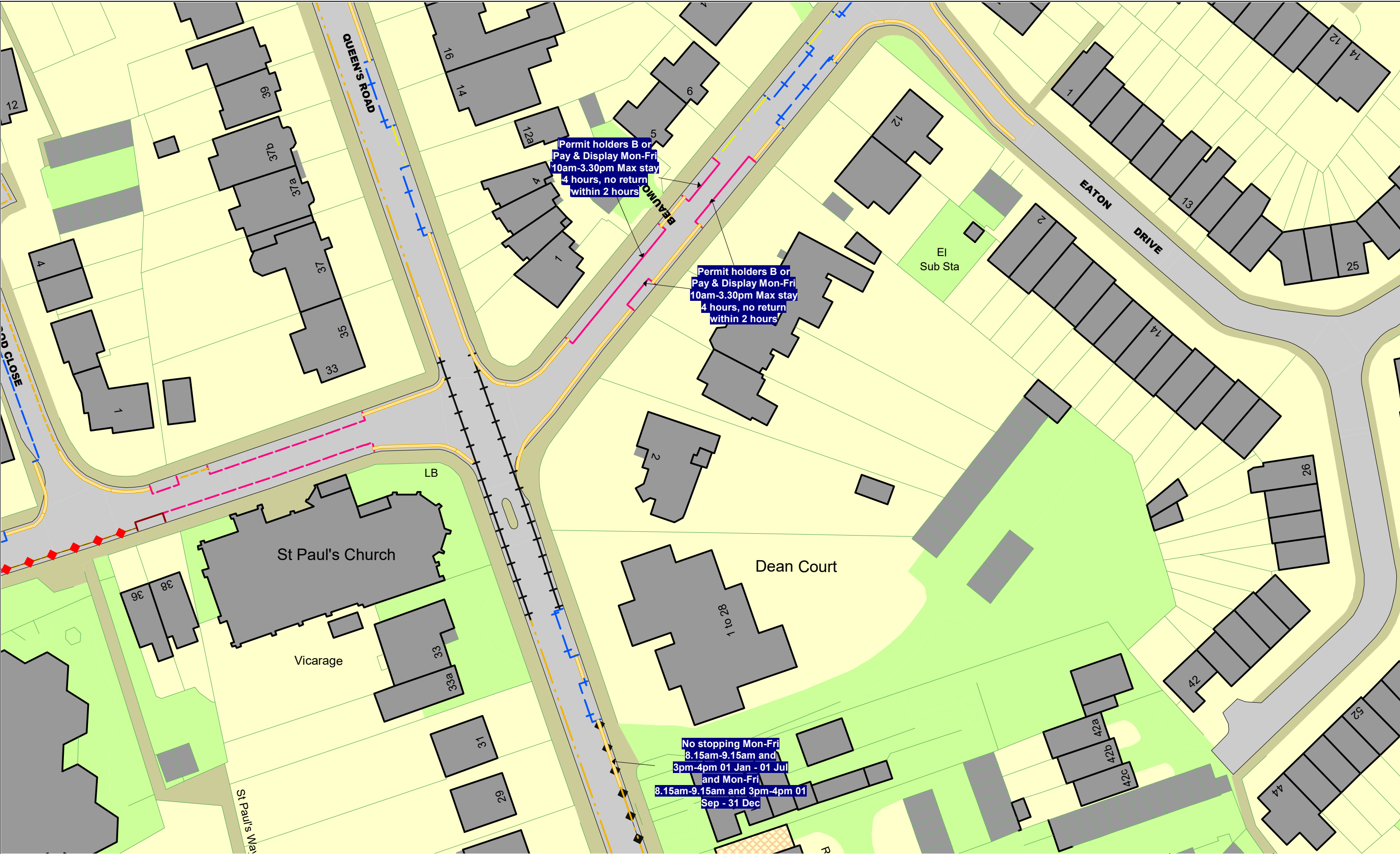
1 : 625 at A3

REVISION:

1

SHEET:

Tile Ref: AC16



The Kingston upon Thames (Free Parking Places, Loading Places and Waiting, Loading and Stopping Restrictions) (No. 2) Consolidation Order 2018
The Kingston upon Thames (Charged-For Parking Places) (No. 2) Consolidation Order 2018
STATUS: PROPOSED

	AB18	
AC17		AC19
	AD18	



This map is reproduced from Ordnance Survey material with the permission of Ordnance Survey on behalf of the Controller of Her Majesty's Stationery Office © Crown Copyright. Unauthorised reproduction infringes Crown copyright and may lead to prosecution or civil proceedings.
Royal Borough of Kingston Upon Thames
Licence No: 0100019285 2020

EFFECTIVE DATE:

21/01/2021

SCALE:

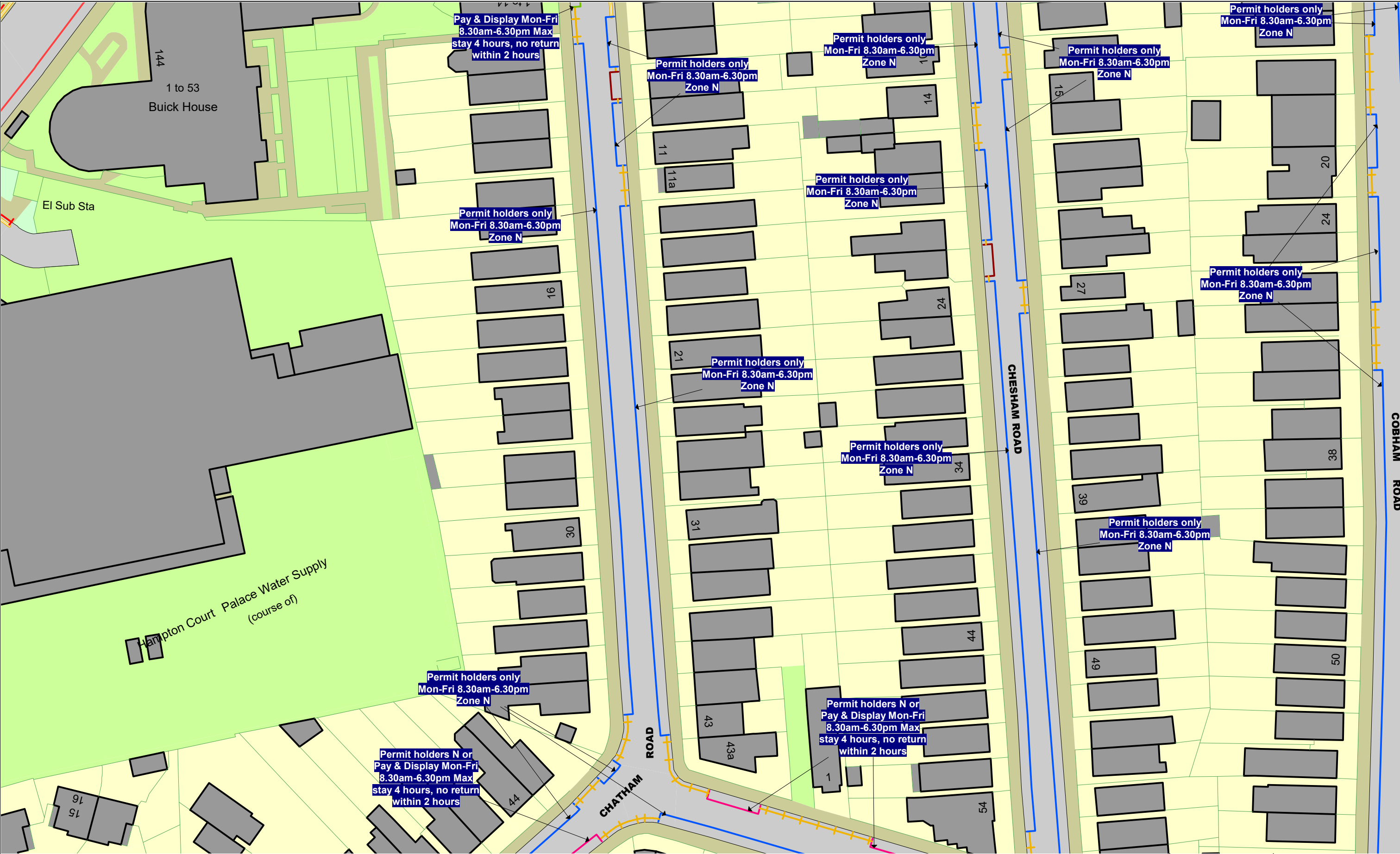
1 : 625 at A3


REVISION:

1

SHEET:

Tile Ref: AC18





The Kingston upon Thames (Free Parking Places, Loading Places and Waiting, Loading and Stopping Restrictions) (No. 2) Consolidation Order 2018

The Kingston upon Thames (Charged-For Parking Places) (No. 2) Consolidation Order 2018

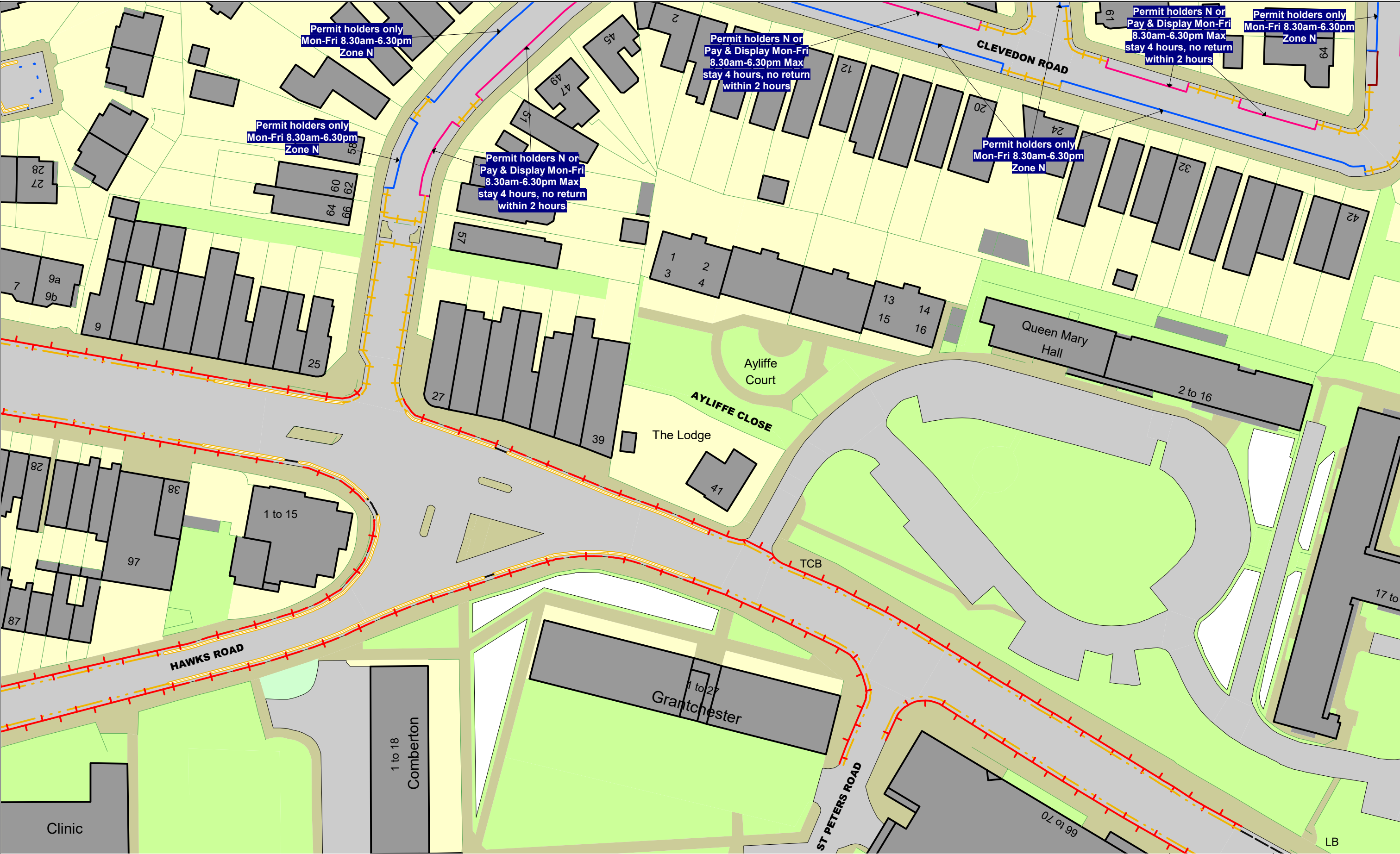
STATUS: PROPOSED

	AG17	
AH16		AH18
	AI17	

N

This map is reproduced from Ordnance Survey material with the permission of Ordnance Survey on behalf of the Controller of Her Majesty's Stationery Office © Crown Copyright. Unauthorised reproduction infringes Crown copyright and may lead to prosecution or civil proceedings.
Royal Borough of Kingston Upon Thames
Licence No: 0100019285 2020

EFFECTIVE DATE:	21/01/2021
SCALE:	1 : 625 at A3
REVISION:	1
SHEET:	Tile Ref: AH17



The Kingston upon Thames (Free Parking Places, Loading Places and Waiting, Loading and Stopping Restrictions) (No. 2) Consolidation Order 2018
The Kingston upon Thames (Charged-For Parking Places) (No. 2) Consolidation Order 2018
STATUS: PROPOSED

	AH17	
AI16		AI18
	AJ17	



This map is reproduced from Ordnance Survey material with the permission of Ordnance Survey on behalf of the Controller of Her Majesty's Stationery Office © Crown Copyright. Unauthorised reproduction infringes Crown copyright and may lead to prosecution or civil proceedings.
Royal Borough of Kingston Upon Thames
Licence No: 0100019285 2020

EFFECTIVE DATE:

21/01/2021

SCALE:

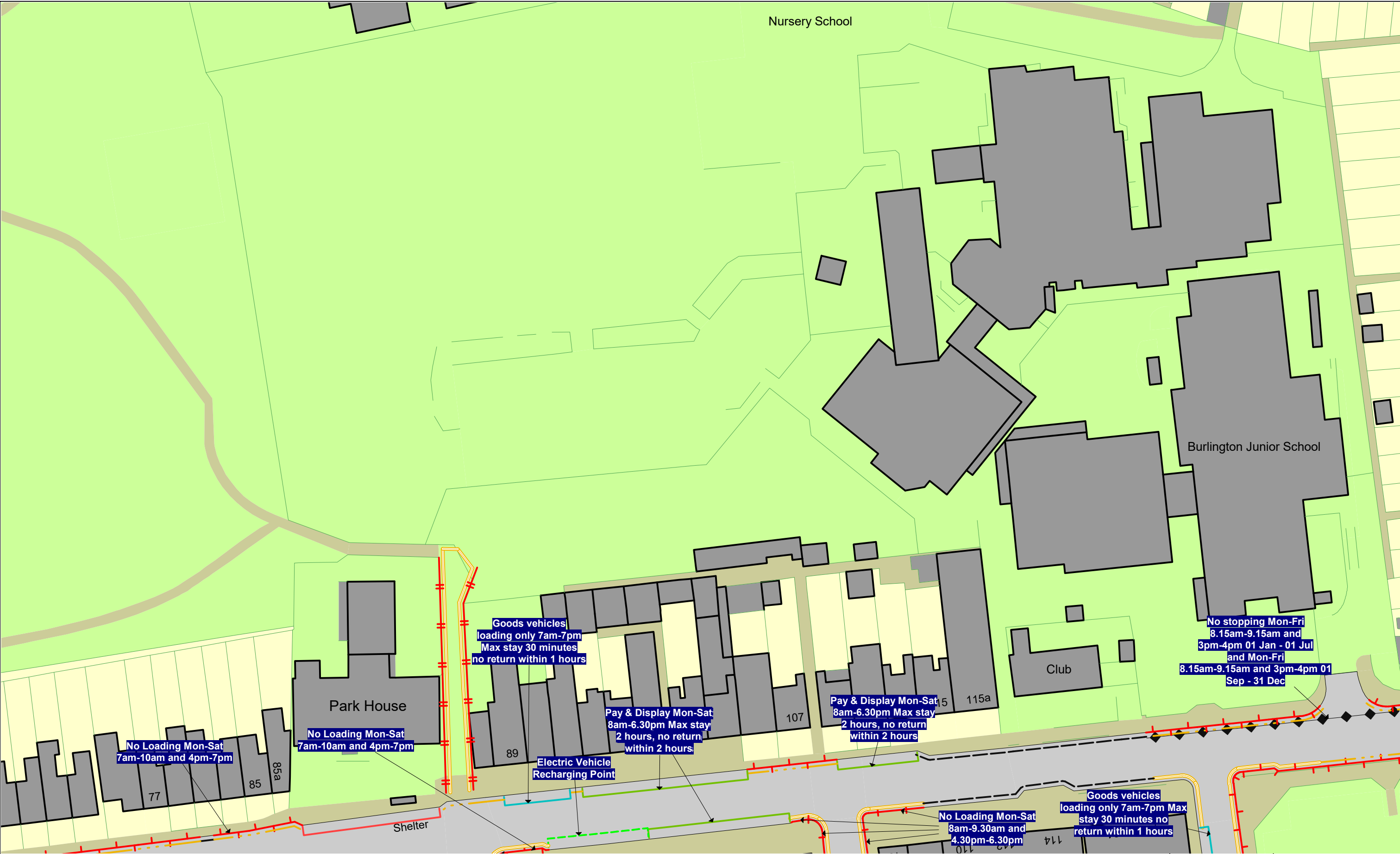
1 : 625 at A3

REVISION:

1

SHEET:

Tile Ref: AI17



The Kingston upon Thames (Free Parking Places, Loading Places and Waiting, Loading and Stopping Restrictions) (No. 2) Consolidation Order 2018
The Kingston upon Thames (Charged-For Parking Places) (No. 2) Consolidation Order 2018
STATUS: PROPOSED

	AO28	
AP27		AP29
	AQ28	

<div><div>N</div><div></div></div> <div><p>This map is reproduced from Ordnance Survey material with the permission of Ordnance Survey on behalf of the Controller of Her Majesty's Stationery Office © Crown Copyright. Unauthorised reproduction infringes Crown copyright and may lead to prosecution or civil proceedings. Royal Borough of Kingston Upon Thames Licence No: 0100019285 2020</p></div>		EFFECTIVE DATE:	21/01/2021

SCALE:	1 : 625	at A3
REVISION:	1	
SHEET:	Tile Ref: AP28	



The Kingston upon Thames (Free Parking Places, Loading Places and Waiting, Loading and Stopping Restrictions) (No. 2) Consolidation Order 2018
The Kingston upon Thames (Charged-For Parking Places) (No. 2) Consolidation Order 2018
STATUS: PROPOSED

	AO29	
AP28		AP30
	AQ29	

<div><div>N</div><div></div></div> <div><p>This map is reproduced from Ordnance Survey material with the permission of Ordnance Survey on behalf of the Controller of Her Majesty's Stationery Office © Crown Copyright. Unauthorised reproduction infringes Crown copyright and may lead to prosecution or civil proceedings. Royal Borough of Kingston Upon Thames Licence No: 0100019285 2020</p></div>		EFFECTIVE DATE:	21/01/2021

SCALE:	1 : 625	at A3
REVISION:	1	
SHEET:	Tile Ref: AP29	



The Kingston upon Thames (Free Parking Places, Loading Places and Waiting, Loading and Stopping Restrictions) (No. 2) Consolidation Order 2018
The Kingston upon Thames (Charged-For Parking Places) (No. 2) Consolidation Order 2018
STATUS: PROPOSED

	AZ28	
BA27		BA29
	BB28	



This map is reproduced from Ordnance Survey material with the permission of Ordnance Survey on behalf of the Controller of Her Majesty's Stationery Office © Crown Copyright. Unauthorised reproduction infringes Crown copyright and may lead to prosecution or civil proceedings.
Royal Borough of Kingston Upon Thames
Licence No: 0100019285 2020

EFFECTIVE DATE:

21/01/2021

SCALE:

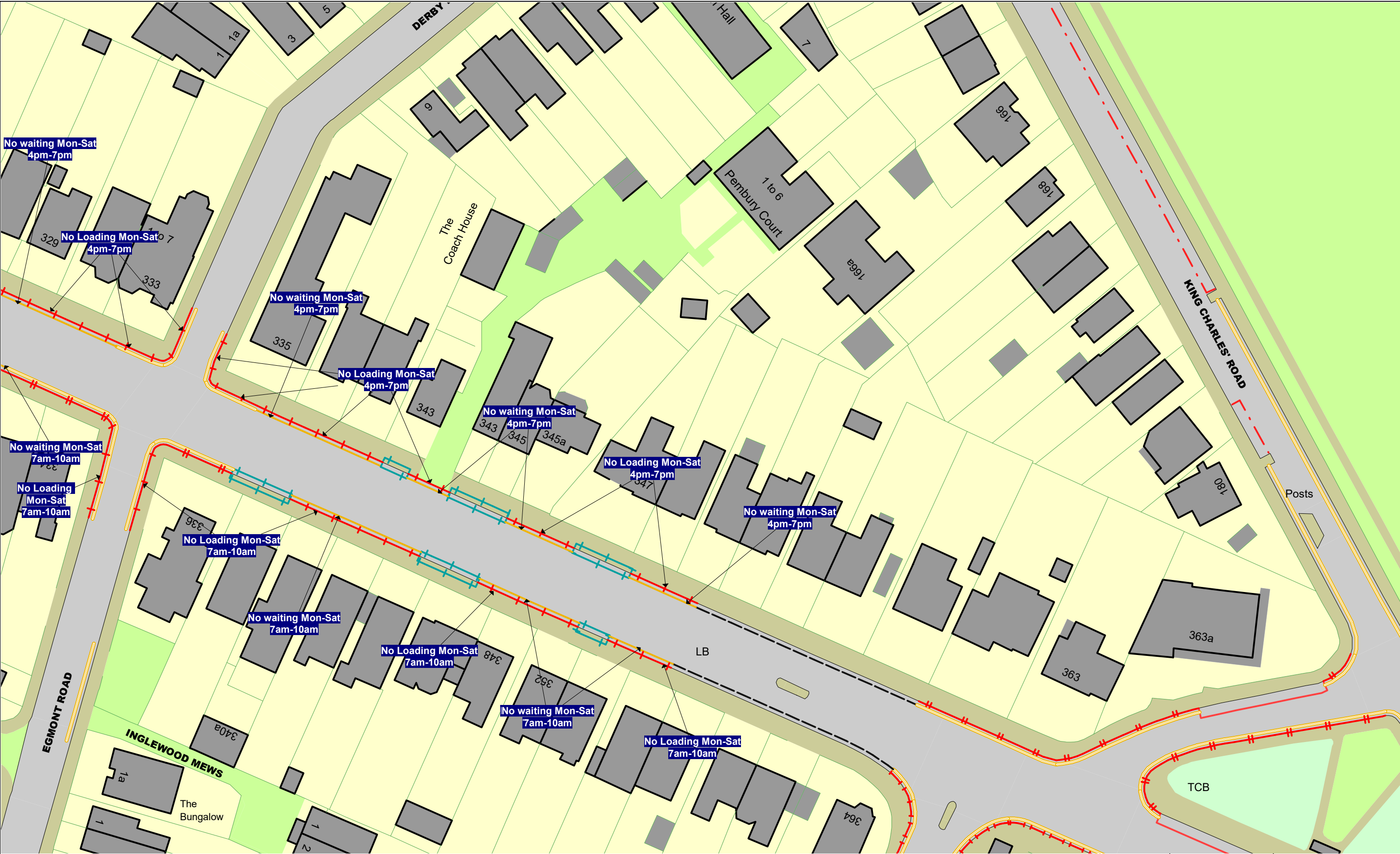
1 : 625 at A3

REVISION:

1

SHEET:

Tile Ref: BA28



**The Kingston upon Thames (Free Parking Places,
Loading Places and Waiting, Loading and Stopping Restrictions)
(No. 2) Consolidation Order 2018**
**The Kingston upon Thames (Charged-For Parking Places)
(No. 2) Consolidation Order 2018**
STATUS: PROPOSED

	BA17	
BB16		BB18
	BC17	



This map is reproduced from Ordnance Survey material with the permission of Ordnance Survey on behalf of the Controller of Her Majesty's Stationery Office © Crown Copyright. Unauthorised reproduction infringes Crown copyright and may lead to prosecution or civil proceedings.
Royal Borough of Kingston Upon Thames
Licence No: 0100019285 2020

EFFECTIVE DATE:

21/01/2021

SCALE:

1 : 625 at A3

REVISION:

1

SHEET:

Tile Ref: BB17



**The Kingston upon Thames (Free Parking Places,
Loading Places and Waiting, Loading and Stopping Restrictions)
(No. 2) Consolidation Order 2018**
**The Kingston upon Thames (Charged-For Parking Places)
(No. 2) Consolidation Order 2018**
STATUS: PROPOSED

	BA18	
BB17		BB19
	BC18	

N

This map is reproduced from Ordnance Survey material with the permission of Ordnance Survey on behalf of the Controller of Her Majesty's Stationery Office © Crown Copyright. Unauthorised reproduction infringes Crown copyright and may lead to prosecution or civil proceedings.
Royal Borough of Kingston Upon Thames
Licence No: 0100019285 2020

EFFECTIVE DATE:

21/01/2021

SCALE:	1 : 625	at A3
REVISION:	1	
SHEET:	Tile Ref: BB18	



The Kingston upon Thames (Free Parking Places, Loading Places and Waiting, Loading and Stopping Restrictions) (No. 2) Consolidation Order 2018
The Kingston upon Thames (Charged-For Parking Places) (No. 2) Consolidation Order 2018
STATUS: PROPOSED

	BB18	
BC17		BC19
	BD18	



This map is reproduced from Ordnance Survey material with the permission of Ordnance Survey on behalf of the Controller of Her Majesty's Stationery Office © Crown Copyright. Unauthorised reproduction infringes Crown copyright and may lead to prosecution or civil proceedings.
Royal Borough of Kingston Upon Thames
Licence No: 0100019285 2020

EFFECTIVE DATE:

21/01/2021

SCALE:

1 : 625 at A3

REVISION:

1

SHEET:

Tile Ref: BC18



**The Kingston upon Thames (Free Parking Places,
Loading Places and Waiting, Loading and Stopping Restrictions)
(No. 2) Consolidation Order 2018**
**The Kingston upon Thames (Charged-For Parking Places)
(No. 2) Consolidation Order 2018**
STATUS: PROPOSED

	BE14	
BF13		BF15
	BG14	



This map is reproduced from Ordnance Survey material with the permission of Ordnance Survey on behalf of the Controller of Her Majesty's Stationery Office © Crown Copyright. Unauthorised reproduction infringes Crown copyright and may lead to prosecution or civil proceedings.
Royal Borough of Kingston Upon Thames
Licence No: 0100019285 2020

EFFECTIVE DATE:

21/01/2021

SCALE:

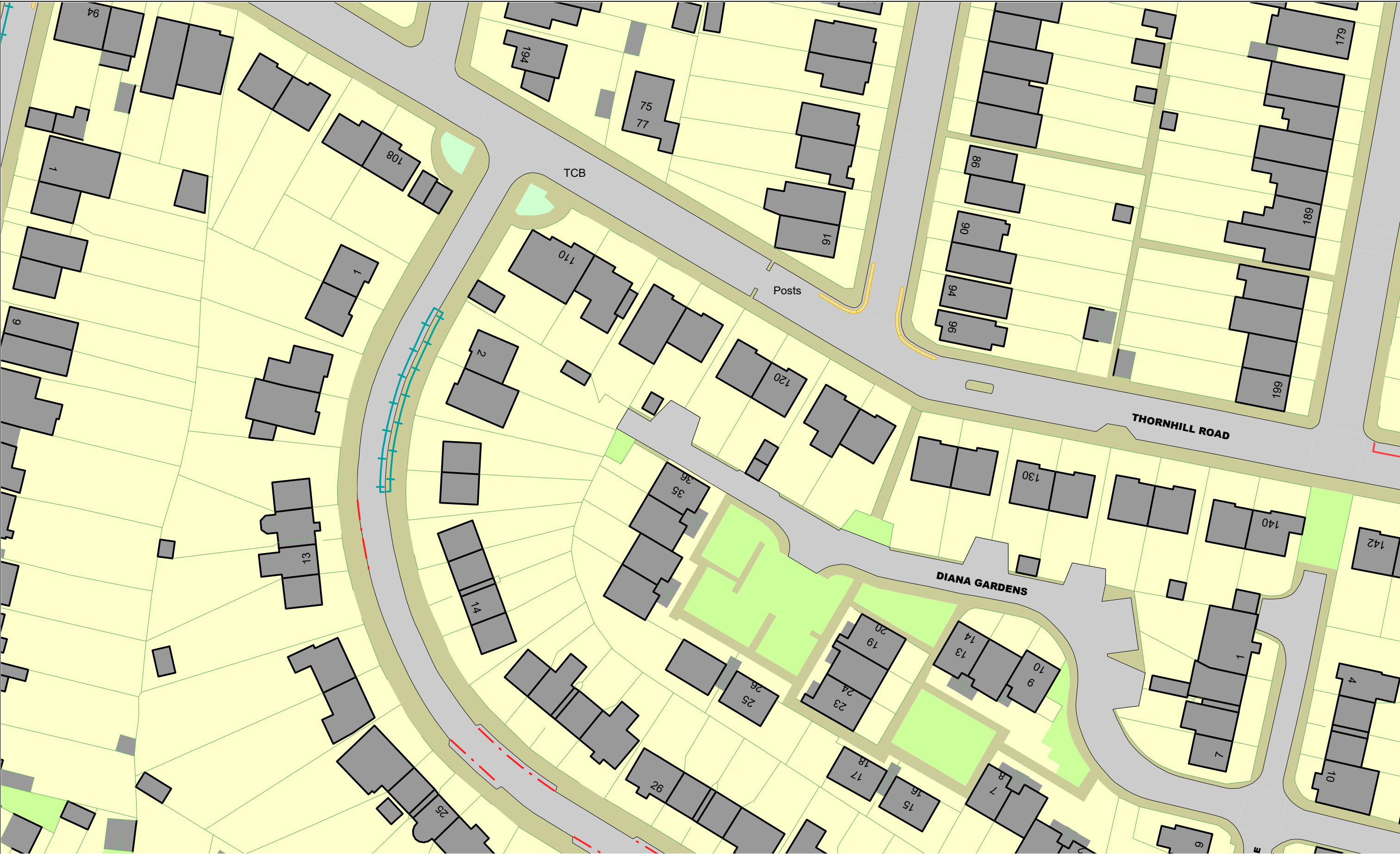
1 : 625 at A3

REVISION:

1

SHEET:

Tile Ref: BF14



**The Kingston upon Thames (Free Parking Places,
Loading Places and Waiting, Loading and Stopping Restrictions)
(No. 2) Consolidation Order 2018**
**The Kingston upon Thames (Charged-For Parking Places)
(No. 2) Consolidation Order 2018**
STATUS: PROPOSED

	BE15	
BF14		BF16
	BG15	



This map is reproduced from Ordnance Survey material with the permission of Ordnance Survey on behalf of the Controller of Her Majesty's Stationery Office © Crown Copyright. Unauthorised reproduction infringes Crown copyright and may lead to prosecution or civil proceedings.
Royal Borough of Kingston Upon Thames
Licence No: 0100019285 2020

EFFECTIVE DATE:

21/01/2021

SCALE:

1 : 625 at A3


REVISION:

1

SHEET:

Tile Ref: BF15





The Kingston upon Thames (Free Parking Places, Loading Places and Waiting, Loading and Stopping Restrictions) (No. 2) Consolidation Order 2018

The Kingston upon Thames (Charged-For Parking Places) (No. 2) Consolidation Order 2018

STATUS: PROPOSED

	BE16	
BF15		BF17
	BG16	

N

This map is reproduced from Ordnance Survey material with the permission of Ordnance Survey on behalf of the Controller of Her Majesty's Stationery Office © Crown Copyright. Unauthorised reproduction infringes Crown copyright and may lead to prosecution or civil proceedings.
Royal Borough of Kingston Upon Thames
Licence No: 0100019285 2020

EFFECTIVE DATE:	21/01/2021
SCALE:	1 : 625 at A3
REVISION:	1
SHEET:	Tile Ref: BF16



**The Kingston upon Thames (Free Parking Places,
Loading Places and Waiting, Loading and Stopping Restrictions)
(No. 2) Consolidation Order 2018**
**The Kingston upon Thames (Charged-For Parking Places)
(No. 2) Consolidation Order 2018**
STATUS: PROPOSED

	BF14	
BG13		BG15
	BH14	



This map is reproduced from Ordnance Survey material with the permission of Ordnance Survey on behalf of the Controller of Her Majesty's Stationery Office © Crown Copyright. Unauthorised reproduction infringes Crown copyright and may lead to prosecution or civil proceedings.
Royal Borough of Kingston Upon Thames
Licence No: 0100019285 2020

EFFECTIVE DATE:

21/01/2021

SCALE:

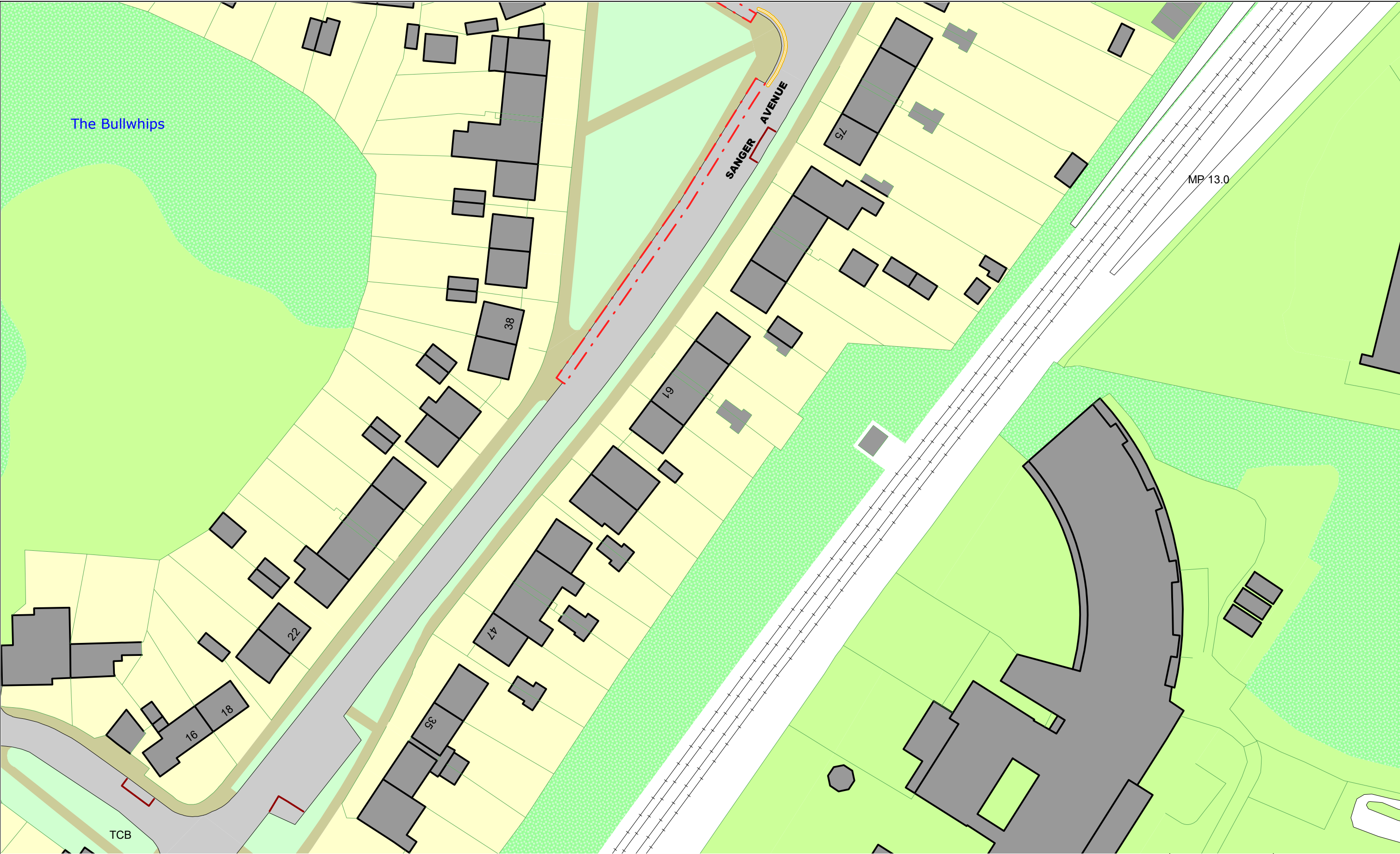
1 : 625 at A3

REVISION:

1

SHEET:

Tile Ref: BG14



**The Kingston upon Thames (Free Parking Places,
Loading Places and Waiting, Loading and Stopping Restrictions)
(No. 2) Consolidation Order 2018**
**The Kingston upon Thames (Charged-For Parking Places)
(No. 2) Consolidation Order 2018**
STATUS: PROPOSED

	BM15	
BN14		BN16
	BO15	



This map is reproduced from Ordnance Survey material with the permission of Ordnance Survey on behalf of the Controller of Her Majesty's Stationery Office © Crown Copyright. Unauthorised reproduction infringes Crown copyright and may lead to prosecution or civil proceedings.
Royal Borough of Kingston Upon Thames
Licence No: 0100019285 2020

EFFECTIVE DATE: 21/01/2021

SCALE: 1 : 625 at A3

REVISION: 1

SHEET: Tile Ref: BN15