



ROYAL BOROUGH OF KINGSTON UPON THAMES

MapKing0107

The Kingston upon Thames (Parking, Waiting, Loading and Stopping Restrictions) (Amendment No. 23) Order 2025

DOCUMENTS FOR INSPECTION

1. A copy of the notice to appear in the Surrey Comet and the London Gazette on Thursday 5 June 2025
2. The Council's statement of reasons for making the TMO
3. Traffic Management Order including map based Schedules

ROYAL BOROUGH OF KINGSTON UPON THAMES

ROAD TRAFFIC REGULATION ACT 1984

1. **NOTICE IS HEREBY GIVEN** that the Council of the Royal Borough of Kingston upon Thames on 2 June 2025 made the following Order The Kingston upon Thames (Parking, Waiting, Loading and Stopping Restrictions) (Amendment No. 23) Order 2025 under sections 6, 45, 46, 49 and 124 insofar as applicable and all other powers thereunto enabling as of the Road Traffic Regulation Act 1984¹, as amended –
2. The principal objectives of the Order will; (a) to introduce disabled bays to provide parking facility for disabled persons where a high level of parking makes reasonable means of access difficult, and (b) revoke those parking bays that are no longer required;
3. The general effect of the Order will:-
 - (a) provide new disabled person's parking places, 6.6 metres in length, in which vehicles displaying a disabled person's badge may park at any time, at the following locations:-
 - (i) outside Nos 40 to 42 **Albermarle Gardens**, New Malden,
 - (ii) outside the entrance to Nos. 18 to 24 **Charnwood Close**, New Malden
 - (iii) outside the entrance to Nos. 25 to 31 **Charnwood Close**, New Malden
 - (iv) outside Nos. 98 to 100 **Frimley Road**, Chessington (in place of uncontrolled footway parking 2 wheels on the footway)
 - (v) outside No. 55 **Kent Way**, Surbiton
 - (vi) outside No. 152 Avalon House, **Moor Lane**, Chessington
 - (vii) outside No. 42 **Mount Road**, New Malden
 - (viii) outside No. 81 **Windsor Avenue**, New Malden
 - (b) revoke existing disabled person's parking places at the following locations
 - (i) outside No. 129 **Chantry Road**, Chessington (reverts to a Permit Holders only Bay)
 - (ii) outside No. 79 **Knollmead**, Surbiton
 - (iii) outside No. 45 **Montem Road**, New Malden
 - (iv) outside No. 11 **Staunton Road**, Kingston (reverts back to a permit holders only bay)
 - (v) outside No. 26 **Sycamore Grove**, New Malden
 - (c) amend the map-based tiles attached to The Kingston (Parking, Waiting, Loading and Stopping Restrictions) Order 2023, to match conditions as they exist on site
4. Copies of the Order, of the Council's Statement of Reasons for making the Order and map schedules showing the location and the effect of the Order may be inspected as follows:-
 - (a) online at <https://www.kingston.gov.uk/unmade-traffic-management-orders> selecting reference **MapKing0107 - Disabled Bays**
 - (b) Council libraries; or
 - (c) copies of the made Order can also be obtained by calling 020 8547 5000 (between 9am and 5pm Mondays to Fridays);
 - (d) emailing tmo@kingston.gov.uk please quote ref **MapKing0107**.
5. If any individual believes the Orders exceed the powers granted by the Road Traffic Regulation Act 1984, or that any requirement of the Act or any related instrument has not been met, they have the right to apply to the High Court to question the validity. This application must be made within 6 weeks from the date the Order was made.

¹ 1984 c.27

Dated 5 June 2025
Ali Ataie
Corporate Head of Highways and Transport (Interim)





ROYAL BOROUGH OF KINGSTON

(Reference MapKing0107)

The Kingston upon Thames (Parking, Waiting, Loading and Stopping Restrictions)
(Amendment No. 23) Order 2025

Statement of Reason

DISABLED BAYS

‘The bays shall provide a parking facility for disabled persons where a high level of parking makes reasonable means of access difficult and revoke the parking bays that are no longer required’

I hereby certify that this is a true copy of the original

Ali Ataie



Corporate Head of
Highways and
Transport (Interim)
Kingston & Sutton
Shared Environment
Service

Date: 2/6/2025



TRAFFIC MANAGEMENT ORDER

2025 No. 11

The Kingston upon Thames (Parking, Waiting, Loading and Stopping Restrictions)
(Amendment No. 23) Order 2025

Made: 2 June 2025

Coming into force: 9 June 2025

The Council of the Royal Borough of Kingston upon Thames, after consulting the Commissioner of Police of the Metropolis, in exercise of the powers conferred by sections 6, 45, 46, 49 and 124 insofar as applicable to the Road Traffic Regulation Act 1984¹, as amended, and all other powers thereunto enabling, hereby makes the following Order:-

Citation and commencement

1. This Order may be cited as **The Kingston upon Thames (Parking, Waiting, Loading and Stopping Restrictions) (Amendment No. 23) Order 2025** and shall come into force on **9 June 2025**.

Interpretation

2. (1) In this Order:-

“Council” means the Council of the Royal Borough of Kingston upon Thames;

“map-based schedule” means the map attached to and to be read in conjunction with this Order, which depicts the parking places designated by this Order, and in conjunction with the map schedule legend, identifies the type of each particular parking place and, if appropriate, certain of its governing provisions:

¹ 1984 c.27

Provided that the Council does not accept responsibility for any inaccuracies contained in the Ordnance Survey data relied upon to create the map based schedule and where a parking place, loading place or length of waiting restrictions is depicted in the map based schedule, that parking place, loading place or length of waiting or loading restrictions will continue to apply irrespective of any subsequent changes that have been made to the underlying Ordnance Survey data; and

“map schedule legend” means the map schedule legend presented with the map based schedule which, when used in conjunction with the map based schedule, the Articles of this Order,

“the Order of 2023” means **The Kingston upon Thames (Parking, Waiting, Loading and Stopping Restrictions) Order 2023**².

- (2) Any reference in this Order to any enactment shall be construed as a reference to that enactment as amended, applied, consolidated, re-enacted by or as having effect by virtue of any subsequent enactment; and
- (3) Unless the context otherwise requires, any expression used in this Order which is also used in the Order of 2023 shall have the same meaning as in that Order.

Designation of parking places and application of the Order of 2023 thereto

3. (1) Each area on a street identified in the map based schedule by way of the map schedule legend as a parking place or a loading place and, where applicable, by way of the map schedule legend, as an area marked out and signed for the use therein of specified classes of vehicles following the conditions specified in the Order of 2023 in relation to that type of parking place, is designated as a parking place.
- (2) Unless otherwise so identified, a parking place shall be bounded on one side of its length by the edge of the carriageway and be an area marked either by a traffic sign or by another method of indicating the extent of a parking place as specified in the Traffic Signs Regulations and General Directions 2016³.
- (3) The provisions of the Order of 2023 (other than Articles 4 and 16) shall apply to an area designated as a parking place or loading place by this Order as if in those provisions any reference to a parking place or a loading place included a reference to an area designated as a parking place or a loading place by this Order.

Waiting restrictions applicable to restricted streets

4. Without prejudice to the validity of anything done or to any liability incurred in respect of any act or omission before the coming into operation of this Order, the Order of 2023 shall have effect as though any waiting restriction identified in a map based schedule and, where applicable, by way of the map schedule legend, and marked out and signed as a waiting restriction shall be construed as through it were a restricted street referred to in the Order of 2023.

Placing of traffic signs, etc

5. The Council shall:

² 2023/11

³ SI 2016/362

- (a) place and maintain traffic signs or other appropriate markings on the surface of the street indicating the limits of each parking place and each loading place designated by this Order; and
- (b) carry out such other work as is reasonably required for the purpose of the satisfactory operation of a parking place or a loading place.

Amendments to the Order of 2023

- 6. Without prejudice to the validity of anything done or to any liability incurred in respect of any act or omission before the coming into force of this Order, the Order of 2023 is hereby varied as identified in the map-based schedule to this Order.

Dated this second day of June 2025



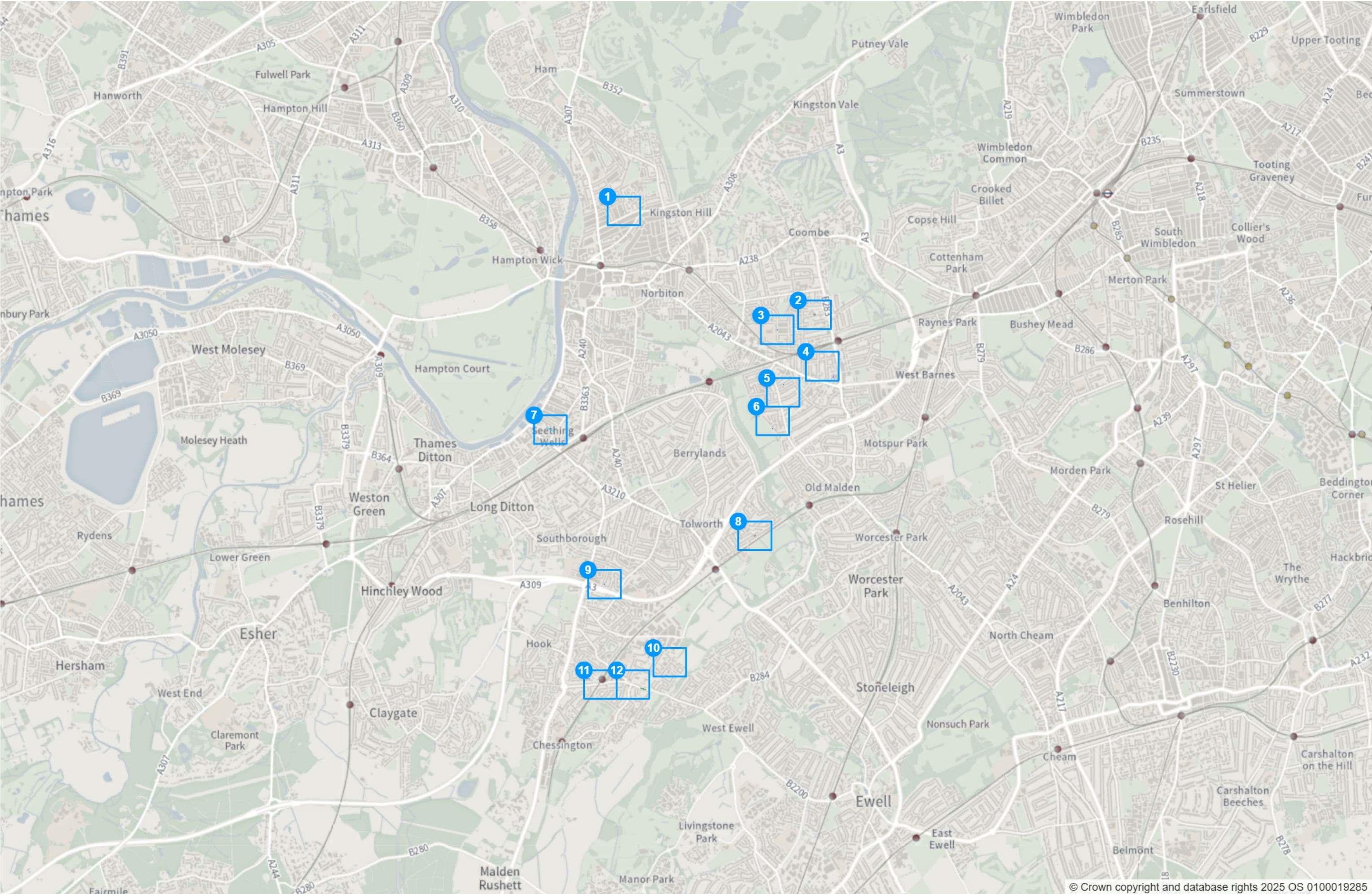
Ali Ataie
Corporate Head of Highways and Transport (Interim)

EXPLANATORY NOTE

(This note is not part of the Order)

The purpose of the Order is to.

- (a) provide new disabled person's parking places, 6.6 metres in length, in which vehicles displaying a disabled person's badge may park at any time, at the following locations:-
 - (i) outside Nos 40 to 42 **Albermarle Gardens**, New Malden,
 - (ii) outside the entrance to Nos. 18 to 24 **Charnwood Close**, New Malden
 - (iii) outside the entrance to Nos. 25 to 31 **Charnwood Close**, New Malden
 - (iv) outside Nos. 98 to 100 **Frimley Road**, Chessington (in place of uncontrolled footway parking 2 wheels on the footway)
 - (v) outside No. 55 **Kent Way**, Surbiton
 - (vi) outside No. 152 Avalon House, **Moor Lane**, Chessington
 - (vii) outside No. 42 **Mount Road**, New Malden
 - (viii) outside No. 81 **Windsor Avenue**, New Malden
- (b) revoke existing disabled person's parking places at the following locations
 - (i) outside No. 129 **Chantry Road**, Chessington (reverts to a Permit Holders only Bay)
 - (ii) outside No. 79 **Knollmead**, Surbiton
 - (iii) outside No. 45 **Montem Road**, New Malden
 - (iv) outside No. 11 **Staunton Road**, Kingston (reverts back to a permit holders only bay)
 - (v) outside No. 26 **Sycamore Grove**, New Malden



Static Order Guide

Map page indicator

Shows current map number against total and indicates if the legend is split over multiple pages eg. 2a, 2b, 2c

Change type

Indicates whether restrictions have been Added, Modified or Removed

Coloured spots

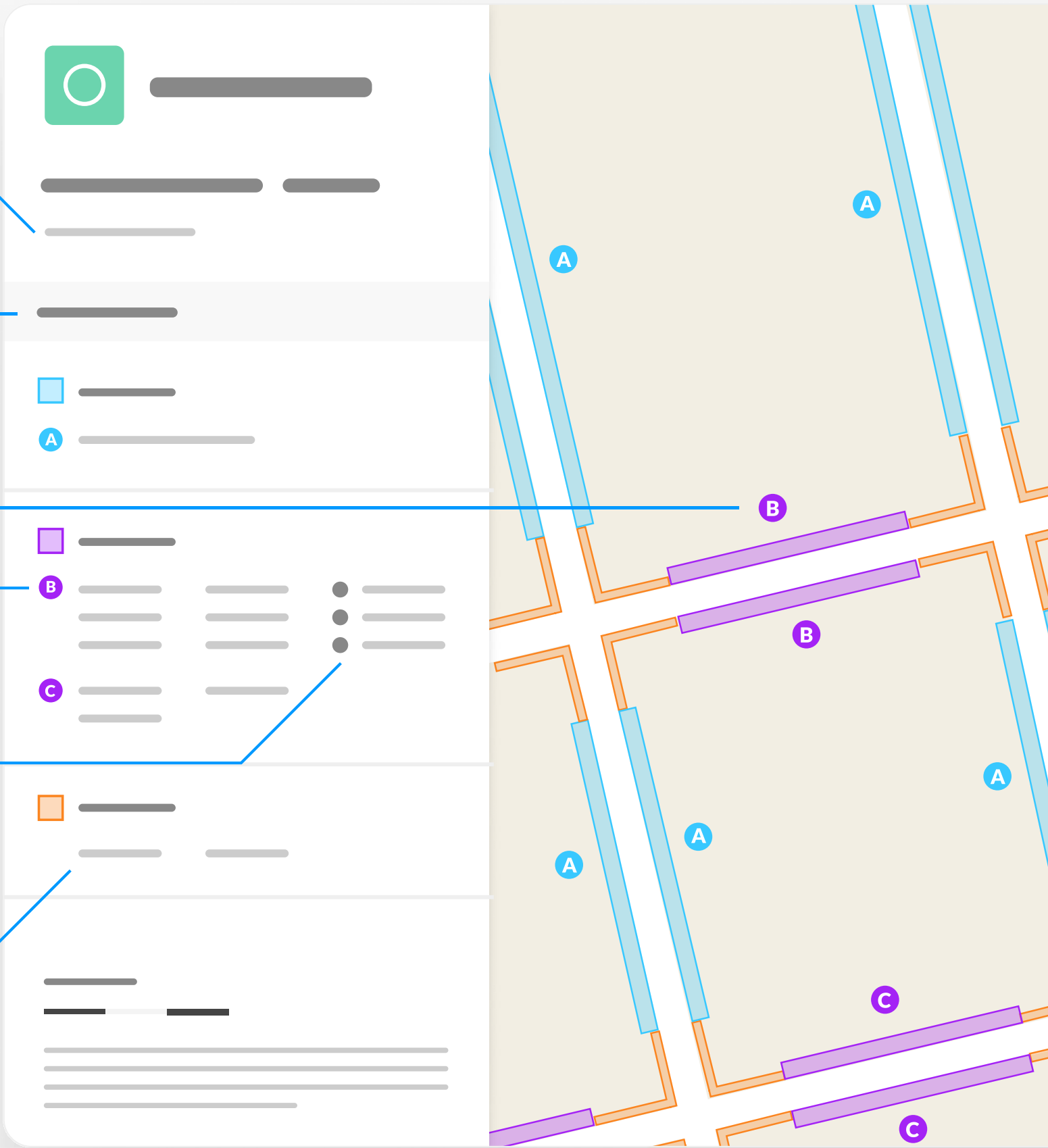
Restrictions with different attributes are marked with a lettered spot

Restriction icons

⊕ Min stay ⊕ Max stay ⊘ No return ⌚ Tariff hours
📅 Up to ⛽ Fuel surcharge Ⓔ Event day ⓘ Emissions pricing

Restriction durations

Where no months or days are specified, restrictions apply all year and all week





MapKing0107 Disabled Bays March 2025 Batch

Map 1 of 12 Made 09/06/25

MODIFIED

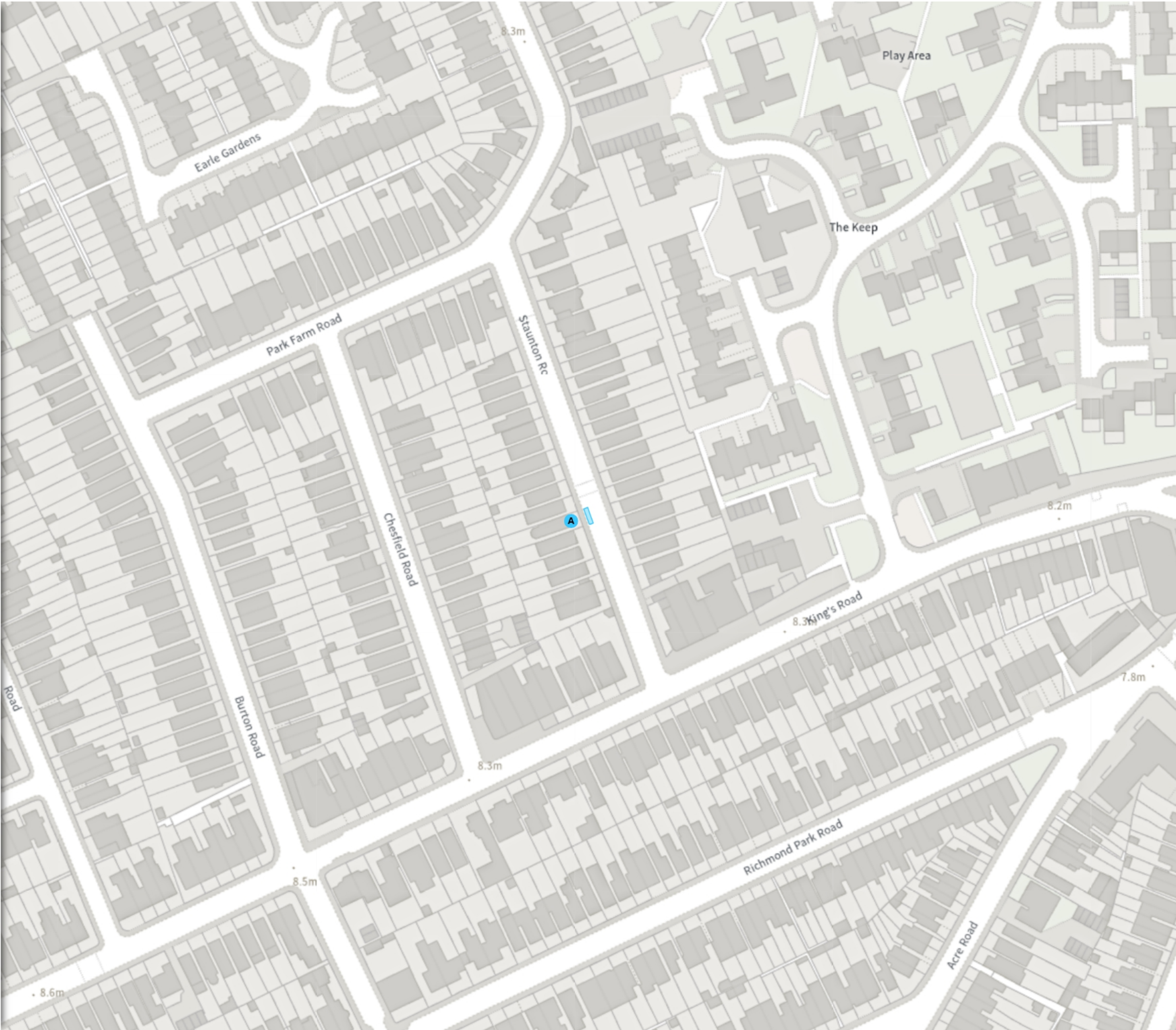
Resident permit holders parking place (B)

Mon-Sat 08:30-18:30

Scale: 1:1250 0 20 40 60m

NW 518323.809, 170480.865 SE 518767.35, 170111.514

© Crown copyright and database rights 2025 Ordnance Survey.
You are not permitted to copy, sub-license, distribute or sell any of this data to third parties in any form. Licence number 0100019285





MapKing0107 Disabled Bays March 2025 Batch

Map 2 of 12 Made 09/06/25

REMOVED

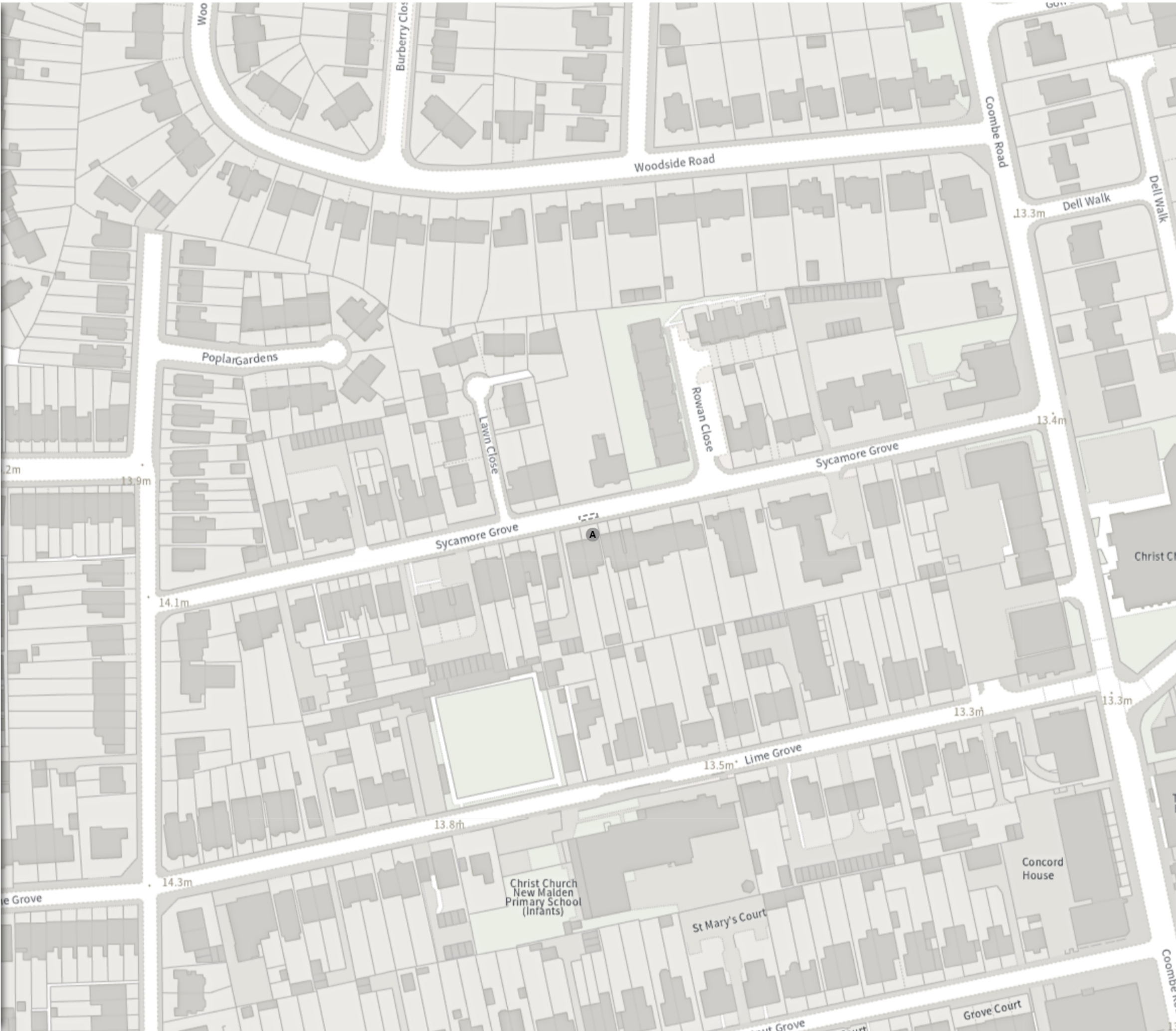
Disabled persons' badge holders parking place

At all times

Scale: 1:1250 0 20 40 60m

NW 520863.56, 169179.263 SE 521307.403, 168810.027

© Crown copyright and database rights 2025 Ordnance Survey.
You are not permitted to copy, sub-license, distribute or sell any of this data to third parties in any form. Licence number 0100019285





MapKing0107 Disabled Bays March 2025 Batch

Map 3 of 12 Made 09/06/25

ADDED

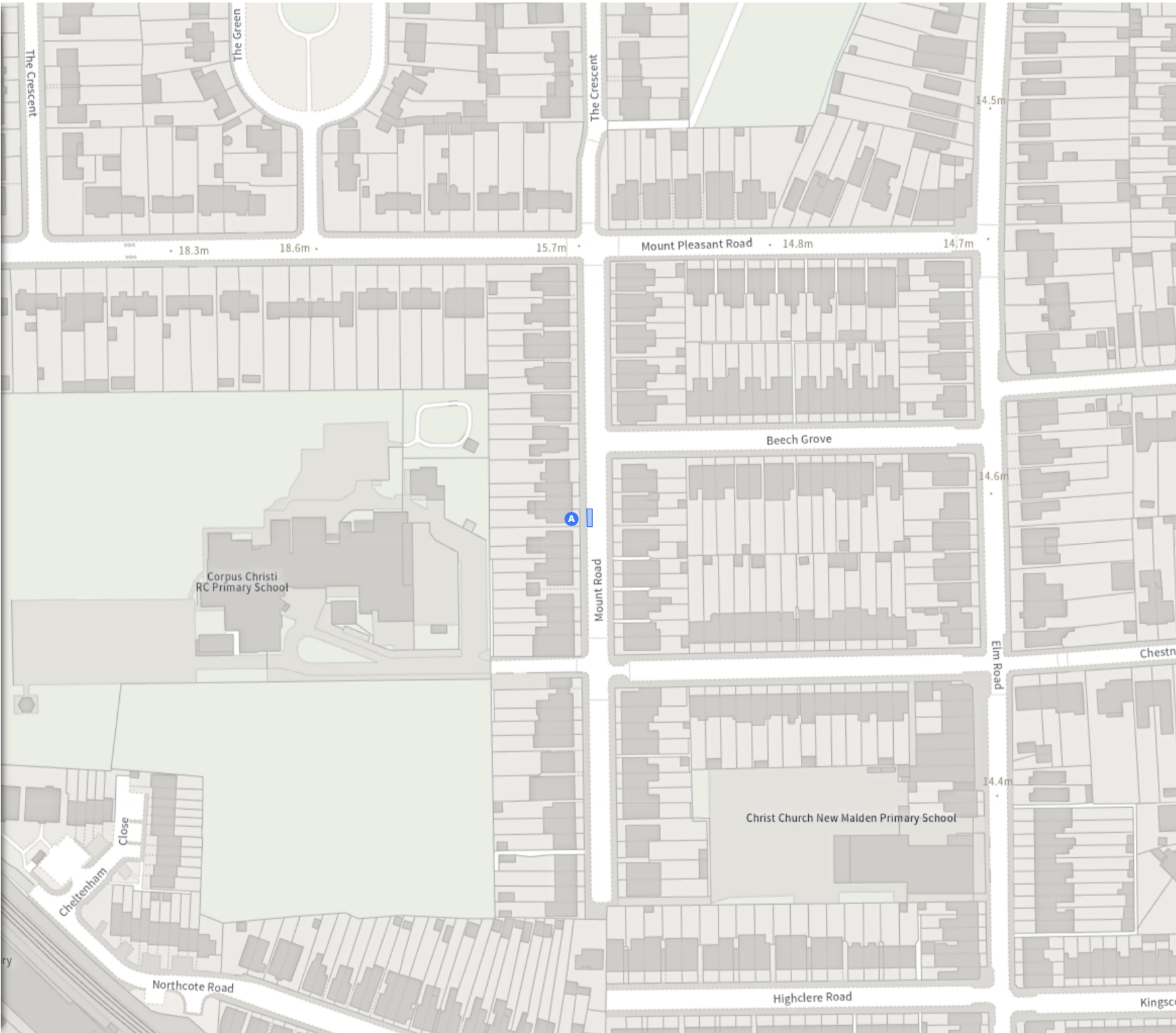
Disabled persons' badge holders parking place

At all times

Scale: 1:1250 0 20 40 60m

NW 520377.997, 168970.27 SE 520821.82, 168600.978

© Crown copyright and database rights 2025 Ordnance Survey.
You are not permitted to copy, sub-license, distribute or sell any of this data to third parties in any form. Licence number 0100019285



MapKing0107 Disabled Bays March 2025 Batch

Map 4 of 12 Made 09/06/25

ADDED

Disabled persons' badge holders parking place

At all times

REMOVED

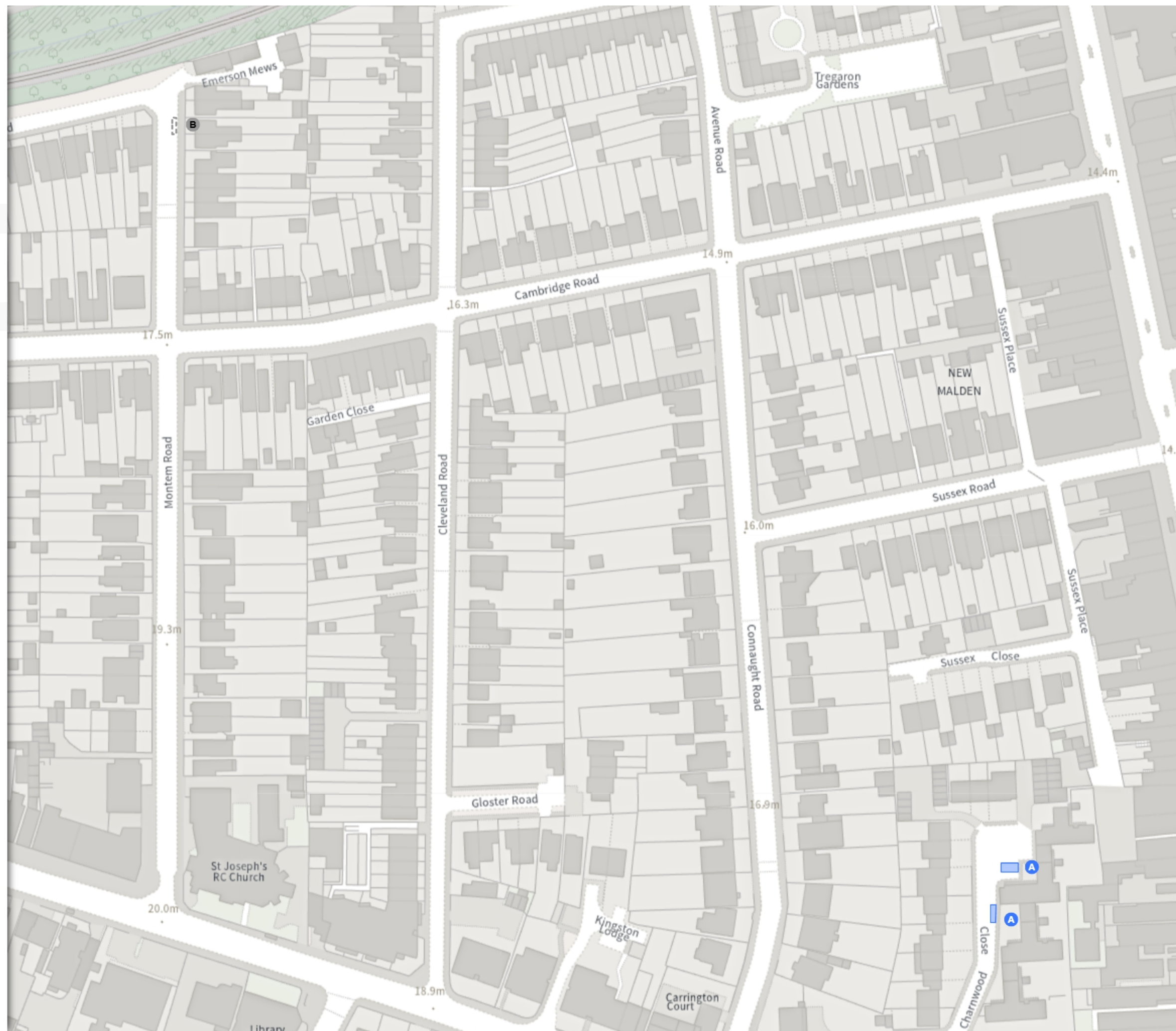
Disabled persons' badge holders parking place

At all times

Scale: 1:1250 0 20 40 60m

NW 520979.602, 168504.367 SE 521423.51, 168135.09

© Crown copyright and database rights 2025 Ordnance Survey.
You are not permitted to copy, sub-license, distribute or sell any of this data to third parties in any form. Licence number 0100019285





MapKing0107 Disabled Bays March 2025 Batch

Map 5 of 12 Made 09/06/25

ADDED

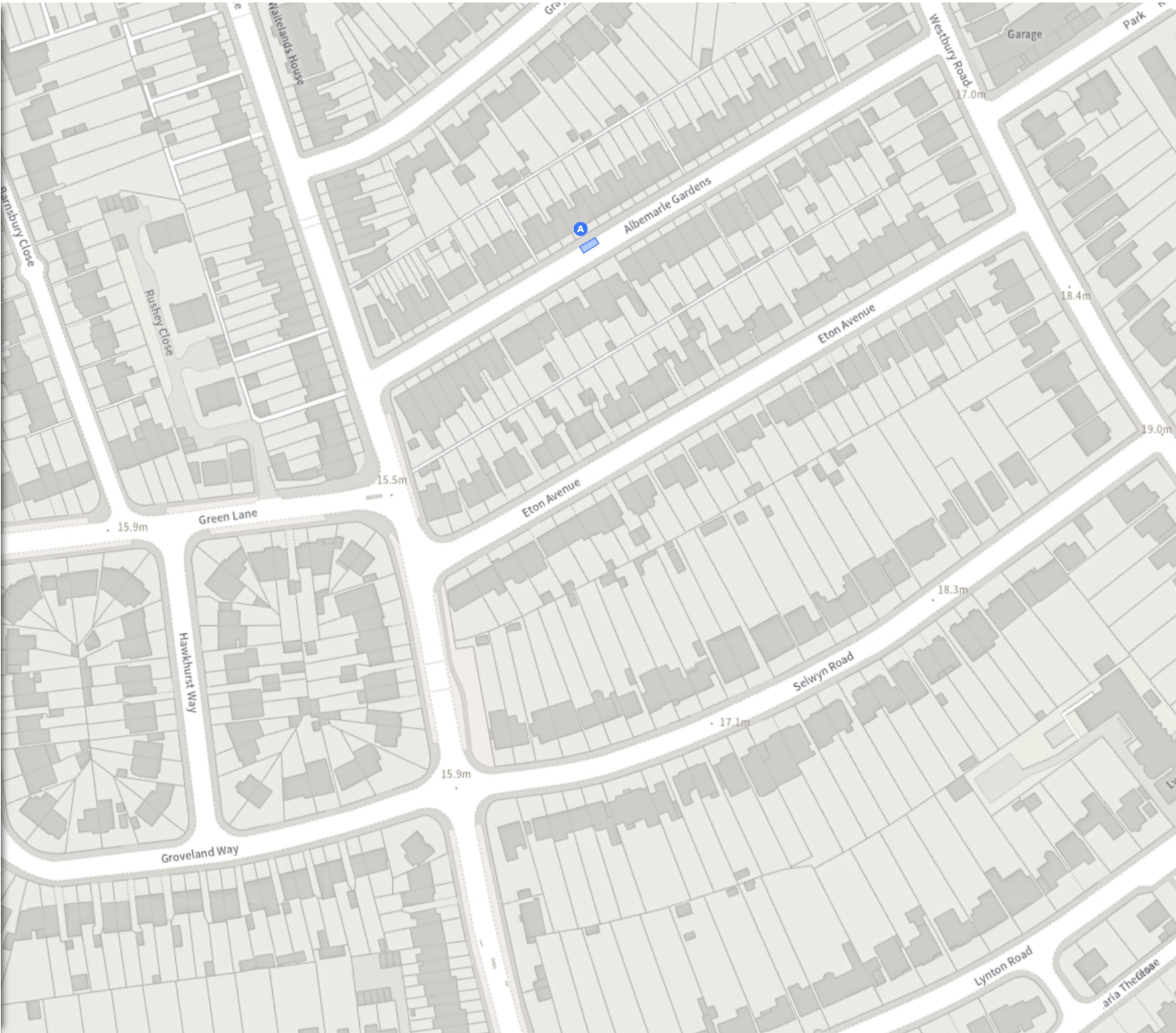
Disabled persons' badge holders parking place

At all times

Scale: 1:1250 0 20 40 60m

NW 520476.655, 168151.378 SE 520920.555, 167782.033

© Crown copyright and database rights 2025 Ordnance Survey.
You are not permitted to copy, sub-license, distribute or sell any of this data to third parties in any form. Licence number 0100019285





MapKing0107 Disabled Bays March 2025 Batch

Map 6 of 12 Made 09/06/25

ADDED

Disabled persons' badge holders parking place

At all times

Scale: 1:1250 0 20 40 60m

NW 520345.592, 167771.981 SE 520789.514, 167402.596

© Crown copyright and database rights 2025 Ordnance Survey.
You are not permitted to copy, sub-license, distribute or sell any of this data to third parties in any form. Licence number 0100019285





MapKing0107 Disabled Bays March 2025 Batch

Map 7 of 12 Made 09/06/25

ADDED

Disabled persons' badge holders parking place

At all times

MODIFIED

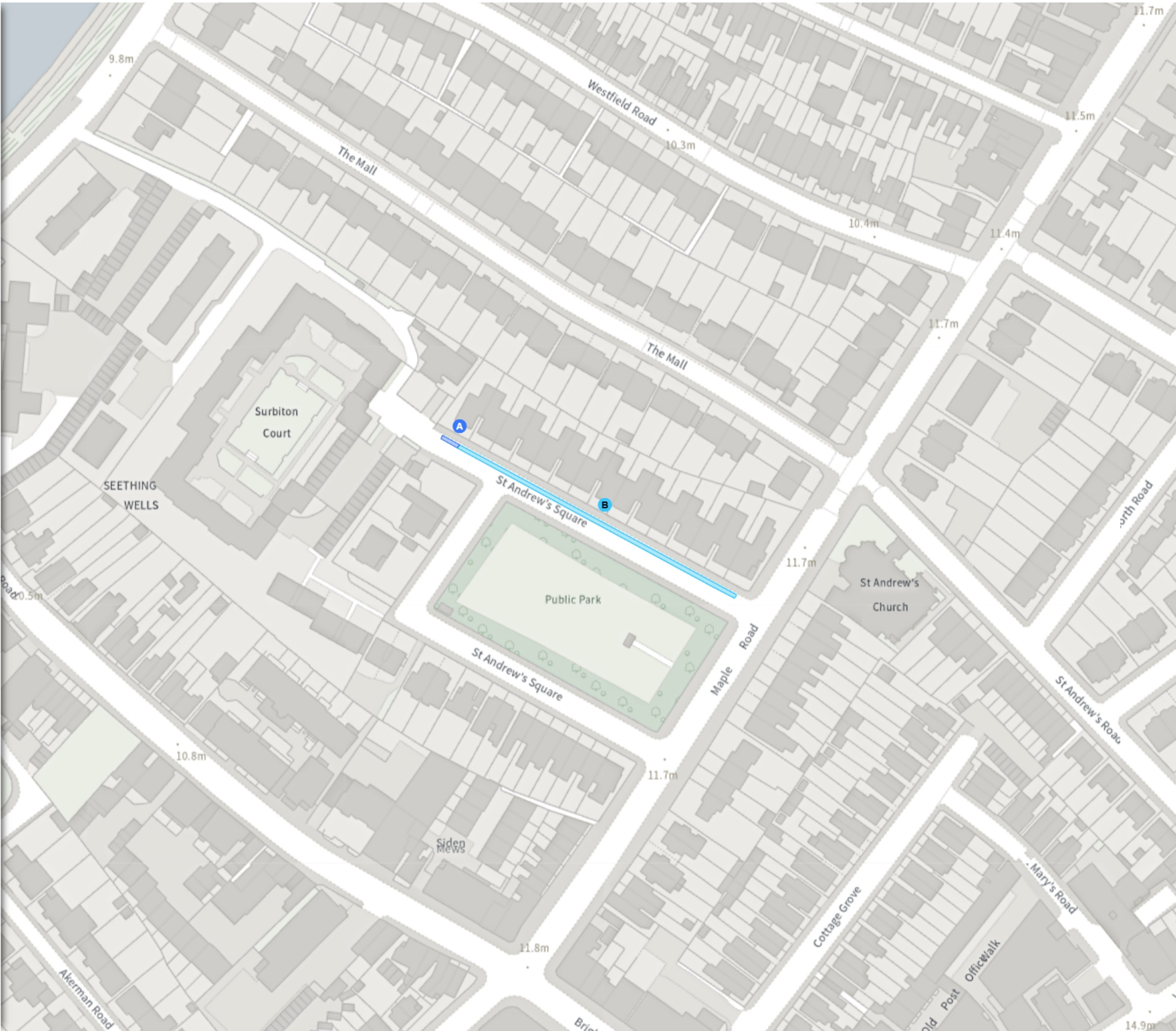
Resident permit holders parking place (R)

Mon-Sat 08:00-18:30

Scale: 1:1250 0 20 40 60m

NW 517424.169, 167590.166 SE 517867.885, 167220.522

© Crown copyright and database rights 2025 Ordnance Survey.
You are not permitted to copy, sub-license, distribute or sell any of this data to third parties in any form. Licence number 0100019285



MapKing0107 Disabled Bays March 2025 Batch

Map 8 of 12 Made 09/06/25

REMOVED

Disabled persons' badge holders parking place

At all times

Scale: 1:1250 0 20 40 60m

NW 520146.881, 166259.574 SE 520590.915, 165890.058

© Crown copyright and database rights 2025 Ordnance Survey.
You are not permitted to copy, sub-license, distribute or sell any of this data to third parties in any form. Licence number 0100019285





MapKing0107 Disabled Bays March 2025 Batch

Map 9 of 12 Made 09/06/25

ADDED

Disabled persons' badge holders parking place

At all times

Scale: 1:1250 0 20 40 60m

NW 518181.317, 165576.673 SE 518625.26, 165206.94

© Crown copyright and database rights 2025 Ordnance Survey.
You are not permitted to copy, sub-license, distribute or sell any of this data to third parties in any form. Licence number 0100019285





MapKing0107 Disabled Bays March 2025 Batch

Map 10 of 12 Made 09/06/25

REMOVED

Disabled persons' badge holders parking place

At all times

Scale: 1:1250 0 20 40 60m

NW 519064.771, 164573.294 SE 519508.865, 164203.56

© Crown copyright and database rights 2025 Ordnance Survey.
You are not permitted to copy, sub-license, distribute or sell any of this data to third parties in any form. Licence number 0100019285



MapKing0107 Disabled Bays March 2025 Batch

Map 11 of 12 Made 09/06/25

ADDED

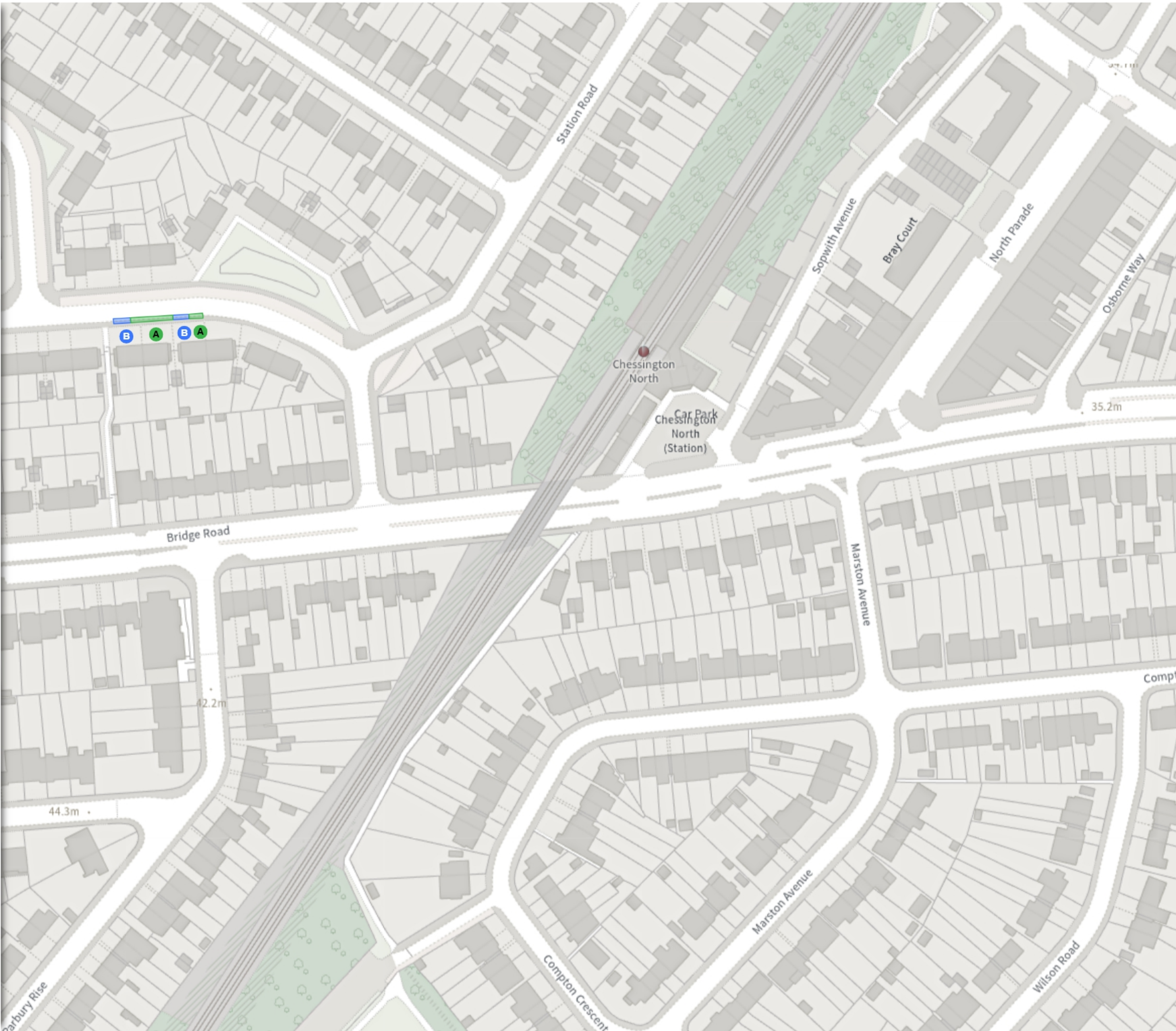
Free parking place

At all times

MODIFIED

Disabled persons' badge holders parking place

At all times



Scale: 1:1250 0 20 40 60m

NW 518156.107, 164260.049 SE 518600.159, 163890.215

© Crown copyright and database rights 2025 Ordnance Survey.
You are not permitted to copy, sub-license, distribute or sell any of this data to third parties in any form. Licence number 0100019285



MapKing0107 Disabled Bays March 2025 Batch

Map 12 of 12 Made 09/06/25

ADDED

Disabled persons' badge holders parking place

At all times

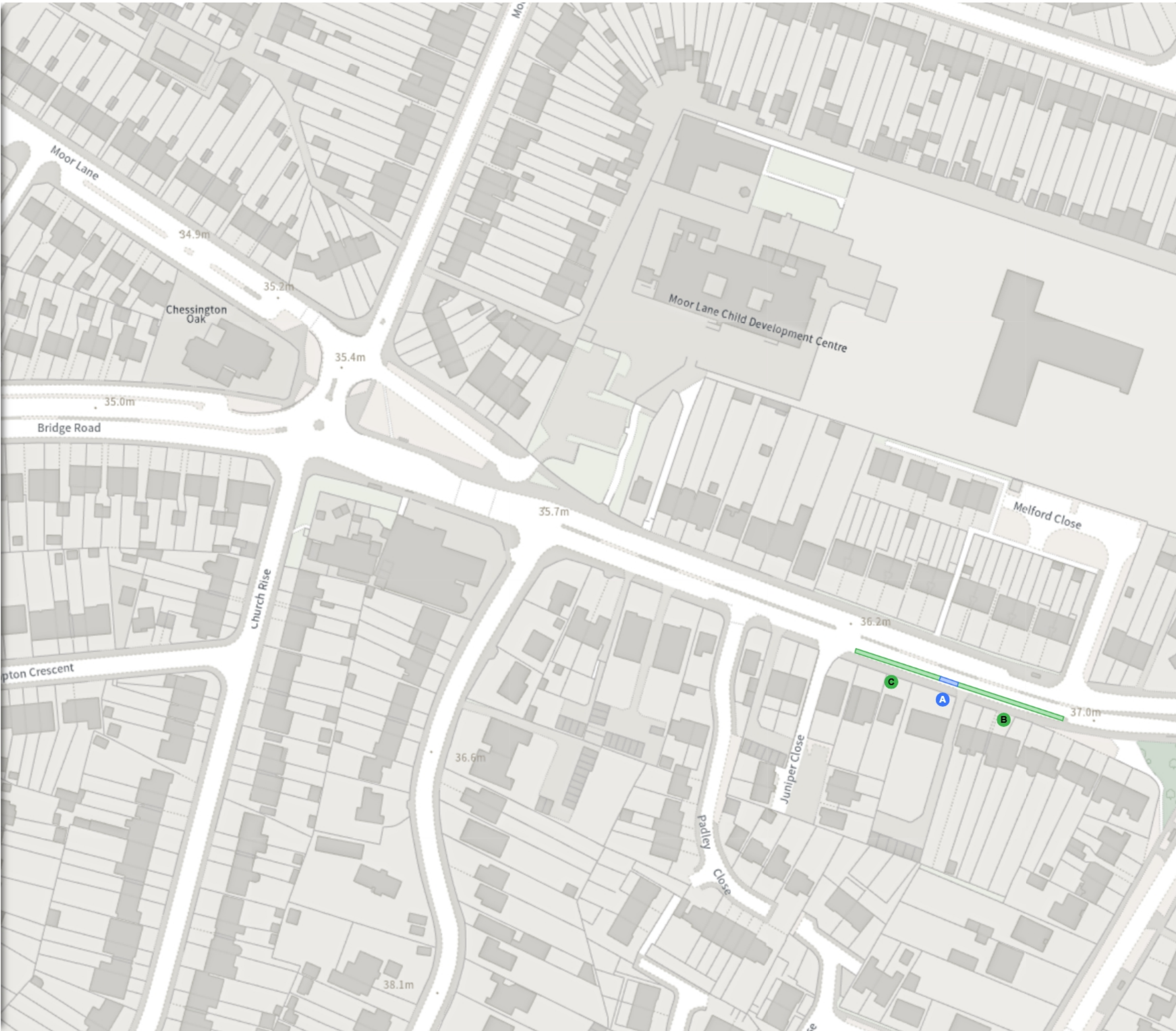
Free parking place

At all times

MODIFIED

Free parking place

At all times



Scale: 1:1250 0 20 40 60m

NW 518587.608, 164270.045 SE 519031.692, 163900.248

© Crown copyright and database rights 2025 Ordnance Survey.
You are not permitted to copy, sub-license, distribute or sell any of this data to third parties in any form. Licence number 0100019285