

ROYAL BOROUGH OF KINGSTON UPON THAMES

MapKing0078 – Yellow Line Batch

The Kingston upon Thames (Parking, Waiting, Loading and Stopping Restrictions)
(Amendment No. 3) Order 2023 No. 19

DOCUMENTS FOR INSPECTION

1. A copy of the notice of Making to appear in the Surrey Comet and the London Gazette on 2 November 2023.
2. The Council's statement of reasons for making the Order.
3. The Made Order including map schedules.

ROYAL BOROUGH OF KINGSTON UPON THAMES

ROAD TRAFFIC REGULATION ACT 1984

1. **NOTICE IS HEREBY GIVEN** that the Council of the Royal Borough of Kingston upon Thames made the following Order on 30 October 2023 The Kingston upon Thames (Parking, Waiting, Loading and Stopping Restrictions) (Amendment No. 3) Order 2023 under sections 6, 45, 46, 49 and 124 of and Part IV of Schedule 9 to the Road Traffic Regulation Act 1984.1, as amended
2. The principal objectives of the proposed Order are to introduce/amend parking restrictions.
3. The general effect of the Order will be to:-
 - (a) introduce no waiting and no loading/unloading operating 'at any time' in:-
 - **Avenue Road** in the turning heads adjacent to Nos. 59 and 66
 - **Bishops Hall** around its western extremity
 - (b) introduce waiting restrictions operating 'at any time' (double yellow lines) in:-
 - **Avondale Avenue** at its junction with **Fullbrooks Avenue**
 - **Bond Road** at its junction with **Tolworth Park Road** and outside No. 27
 - **Borough Road** outside St George Greek Orthodox Church to No. 18
 - **Buxton Drive** at its junction with Bakewell Way and Cromford Road
 - **Cambridge Avenue** at its junction with Ely Close
 - **Cromford Way** at its junction with **Buxton Drive, Darley Drive** and **Matlock Way**
 - **Fairoak Lane** at its junction with **Woodview**
 - **Langley Grove** at its junction with **Carlton Road**
 - **Mount Pleasant Road** opposite its junction with **Rosemont Road**, outside Nos. 58 to 60, 63 to 65, 71 to 75 and 76 to 80
 - **South Lane** at its junctions with **Amberwood Rise, Glebe Gardens, Green Lane**, adjacent to No. 3 Sheephouse Way and outside Nos. 126 and 128
 - **South Park Grove** at its junction with **Franks Avenue, Potters Grove**
 - **The Triangle** outside Catholic Church of St Pius
 - (c) extend waiting restrictions (single Yellow Lines) operating Monday to Friday 8 to 9.30 am and 2 to 3.30pm between 2 January and 31 July and 1 September and 24 December opposite No. 58 **Grand Avenue**.
 - (d) remove an existing permit parking bay and extend waiting restrictions (single Yellow Lines) operating Monday to Saturday 8am to 6.30pm in **Oak Hill Grove** adjacent to No. 18 Walpole Road
 - (e) remove an existing permit parking bay and extend waiting restrictions (single Yellow Lines) operating Monday to Saturday 8.30am to 10.30pm and Sunday 11.00am to 10.30pm in **East Road** outside No. 5
 - (f) **Thames Street** (on the west side, outside Nos. 29 to 31), to amend the times of an existing 'goods vehicles loading only' and Disabled Persons parking place; for the loading & unloading of goods vehicles only between 8am and 10am, maximum stay 30 minutes, no return within 1 hour; and for disabled persons between 10am and 5pm, maximum stay 4 hours, no return within 1 hour.

NOTE: The restrictions proposed on 2 October 2023 for the following locations have been withdrawn:

introduce waiting restrictions operating 'at any time' (double yellow lines) in:-

- **Cambridge Road** between Waters Road and Kingston Road in place of existing single yellow line
- **Grosvenor Gardens** outside Nos. 9 to 11a
- **Kingston Road** between Cambridge Road and California Road in place of existing single yellow line
- **Pembury Avenue** outside Nos. 27 to 47

4. Copies of the Order which will come into force 6 November 2023, the Council's Statement of Reasons for making the Order and plans showing the location and the effect of the Order may be inspected as follows:-

- (a) online at <https://www.kingston.gov.uk/unmade-traffic-management-orders> selecting reference **MapKing0078 - Yellow Line Batch**
- (b) The Information and Advice Centre, Guildhall 2, Kingston upon Thames, KT1 1EU between 9am and 5pm Mondays to Fridays inclusive
- (c) Council libraries; and
- (d) copies of the made Order and plan can also be obtained by calling 020 8547 5000 (between 9am and 5pm Mondays to Fridays); or
- (e) by emailing tmo@kingston.gov.uk please quote ref **MapKing0078**.

5. If any person wishes to question the validity of the Order or of any of its provisions on the grounds that it is not within the powers conferred by the Road Traffic Regulation Act 1984, or that any requirement of the said Act of 1984 or of any instrument made under the said Act of 1984 has not been complied with, that person may, within 6 weeks from the date on which the Order were made, apply for the purpose to the High Court.

Dated 2 November 2023
Jayne Dando
Corporate Head of Highways & Transport

¹ 1984 c.2

Statement of Reasons

Parking Restrictions – Various locations

To reinforce rules 242 & 243 of the Highway Code by maintaining visibility splays and ensuring access for refuse and emergency vehicles, with the aim of protecting the safety of residents and road users, by highlighting and enforcing locations where a vehicle or trailer may otherwise be parked in a dangerous position or cause an unnecessary obstruction of the road.

Thames Street

To enhance facilities for blue badge holders.

East Road

To provide access to driveway



TRAFFIC MANAGEMENT ORDER

2023 No. 19

The Kingston upon Thames (Parking, Waiting, Loading and Stopping Restrictions)
(Amendment No. 3) Order 2023

Made: 30 October 2023

Coming into force: 6 November 2023

The Council of the Royal Borough of Kingston upon Thames, after consulting the Commissioner of Police of the Metropolis, in exercise of the powers conferred by sections 6, 45, 46, 49 and 124 of and Part IV of Schedule 9 to the Road Traffic Regulation Act 1984¹, as amended, and all other powers thereunto enabling, hereby makes the following Order:-

Citation and commencement

1. This Order may be cited as **The Kingston upon Thames (Parking, Waiting, Loading and Stopping Restrictions) (Amendment No. 3) Order 2023** and shall come into force on **6 November 2023**.

Interpretation

2. (1) In this Order:-

“Council” means the Council of the Royal Borough of Kingston upon Thames;

“map-based schedule” means the map attached to and to be read in conjunction with this Order, which depicts the parking places designated by this Order, and in conjunction with the map schedule legend, identifies the type of each particular parking place and, if appropriate, certain of its governing provisions:

¹ 1984 c.27

Provided that the Council does not accept responsibility for any inaccuracies contained in the Ordnance Survey data relied upon to create the map based schedule and where a parking place, loading place or length of waiting restrictions is depicted in the map based schedule, that parking place, loading place or length of waiting or loading restrictions will continue to apply irrespective of any subsequent changes that have been made to the underlying Ordnance Survey data; and

“map schedule legend” means the map schedule legend presented with the map based schedule which, when used in conjunction with the map based schedule, the Articles of this Order,

“the Order of 2023” means **The Kingston upon Thames (Parking, Waiting, Loading and Stopping Restrictions) Order 2023²**.

- (2) Any reference in this Order to any enactment shall be construed as a reference to that enactment as amended, applied, consolidated, re-enacted by or as having effect by virtue of any subsequent enactment; and
- (3) Unless the context otherwise requires, any expression used in this Order which is also used in the Order of 2023 shall have the same meaning as in that Order.

Designation of parking places and application of the Order of 2023 thereto

3. (1) Each area on a street identified in the map based schedule by way of the map schedule legend as a parking place or a loading place and, where applicable, by way of the map schedule legend, as an area marked out and signed for the use therein of specified classes of vehicles following the conditions specified in the Order of 2023 in relation to that type of parking place, is designated as a parking place.
- (2) Unless otherwise so identified, a parking place shall be bounded on one side of its length by the edge of the carriageway and be an area marked either by a traffic sign or by another method of indicating the extent of a parking place as specified in the Traffic Signs Regulations and General Directions 2016³.
- (3) The provisions of the Order of 2023 (other than Articles 4 and 16) shall apply to an area designated as a parking place or loading place by this Order as if in those provisions any reference to a parking place or a loading place included a reference to an area designated as a parking place or a loading place by this Order.

Waiting restrictions applicable to restricted streets

4. Without prejudice to the validity of anything done or to any liability incurred in respect of any act or omission before the coming into operation of this Order, the Order of 2023 shall have effect as though any waiting restriction identified in a map based schedule and, where applicable, by way of the map schedule legend, and marked out and signed as a waiting restriction shall be construed as through it were a restricted street referred to in the Order of 2023.

Placing of traffic signs, etc

5. The Council shall:

² 2023/11

³ SI 2016/362

- (a) place and maintain traffic signs or other appropriate markings on the surface of the street indicating the limits of each parking place and each loading place designated by this Order; and
- (b) carry out such other work as is reasonably required for the purpose of the satisfactory operation of a parking place or a loading place.

Amendments to the Order of 2023

- 6. Without prejudice to the validity of anything done or to any liability incurred in respect of any act or omission before the coming into force of this Order, the Order of 2023 is hereby varied as identified in the map-based schedule to this Order.

Dated this thirtieth day of October 2023

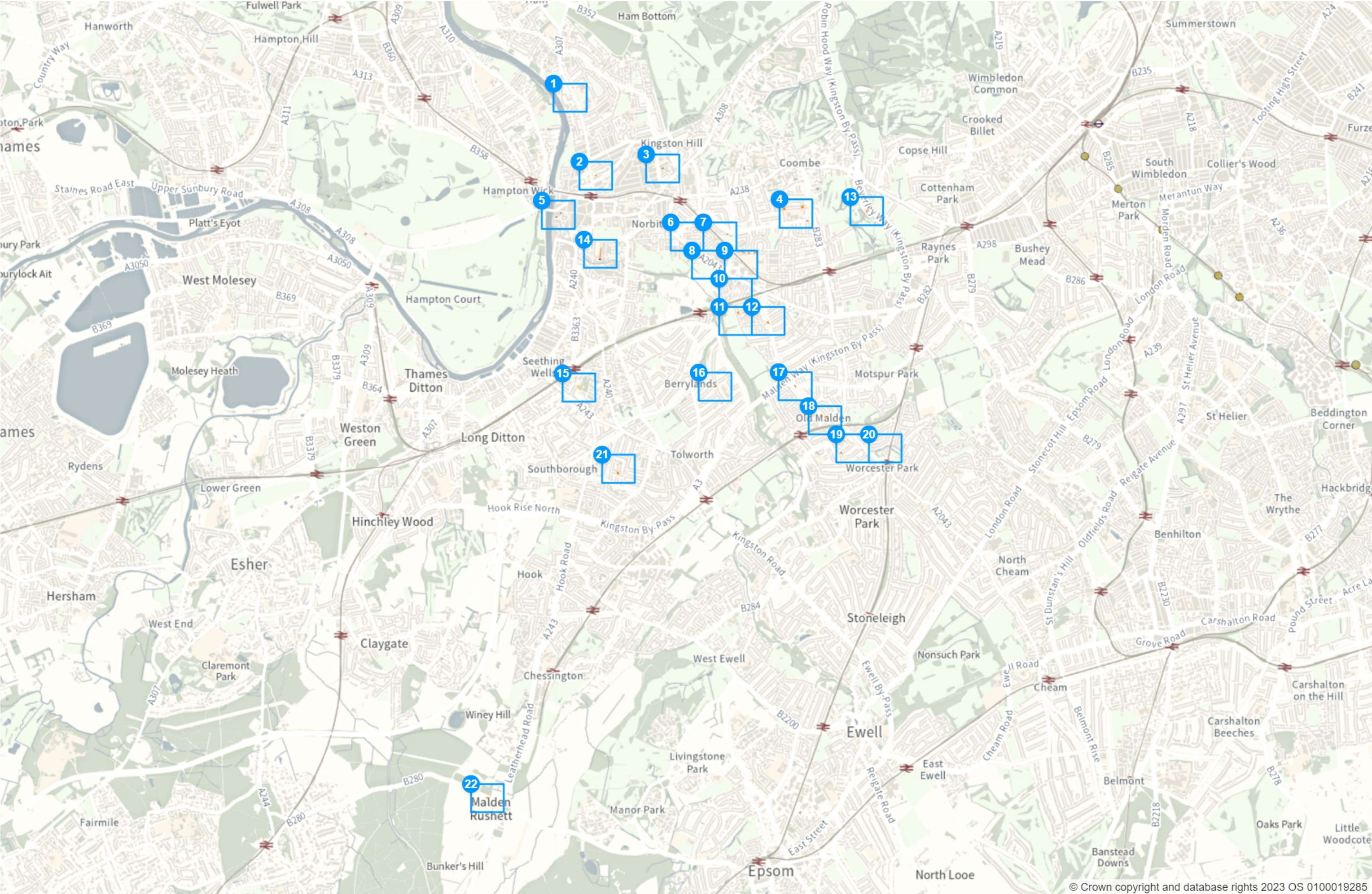
Jayne Dando
Corporate Head of Highways & Transport

EXPLANATORY NOTE

(This note is not part of the Order)

The purpose of the Order is to.

- (a) introduce no waiting and no loading/unloading operating 'at any time' in:-
 - **Avenue Road** in the turning heads adjacent to Nos. 59 and 66
 - **Bishops Hall** around its western extremity
- (b) introduce waiting restrictions operating 'at any time' (double yellow lines) in:-
 - **Avondale Avenue** at its junction with **Fullbrooks Avenue**
 - **Bond Road** at its junction with **Tolworth Park Road** and outside No. 27
 - **Borough Road** outside St George Greek Orthodox Church to No. 18
 - **Buxton Drive** at its junction with Bakewell Way and Cromford Road
 - **Cambridge Avenue** at its junction with Ely Close
 - **Cromford Way** at its junction with **Buxton Drive**, **Darley Drive** and **Matlock Way**
 - **Fairoak Lane** at its junction with **Woodview**
 - **Langley Grove** at its junction with **Carlton Road**
 - **Mount Pleasant Road** opposite its junction with **Rosemont Road**, outside Nos. 58 to 60, 63 to 65, 71 to 75 and 76 to 80
 - **South Lane** at its junctions with **Amberwood Rise**, **Glebe Gardens**, **Green Lane**, adjacent to No. 3 Sheephouse Way and outside Nos. 126 and 128
 - **South Park Grove** at its junction with **Franks Avenue**, **Potters Grove**
 - **The Triangle** outside Catholic Church of St Pius
- (c) extend waiting restrictions (single Yellow Lines) operating Monday to Friday 8 to 9.30 am and 2 to 3.30pm between 2 January and 31 July and 1 September and 24 December opposite No. 58 **Grand Avenue**.
- (d) remove an existing permit parking bay and extend waiting restrictions (single Yellow Lines) operating Monday to Saturday 8am to 6.30pm in **Oak Hill Grove** adjacent to No. 18 Walpole Road
- (e) remove an existing permit parking bay and extend waiting restrictions (single Yellow Lines) operating Monday to Saturday 8.30am to 10.30pm and Sunday 11.00am to 10.30pm in **East Road** outside No. 5
- (f) **Thames Street** (on the west side, outside Nos. 29 to 31), to amend the times of an existing 'goods vehicles loading only' and Disabled Persons parking place; for the loading & unloading of goods vehicles only between 8am and 10am, maximum stay 30 minutes, no return within 1 hour; and for disabled persons between 10am and 5pm, maximum stay 4 hours, no return within 1 hour.



Static Order Guide

Map page indicator

Shows current map number against total and indicates if the legend is split over multiple pages eg. 2a, 2b, 2c

Change type

Indicates whether restrictions have been Added, Modified or Removed

Coloured spots

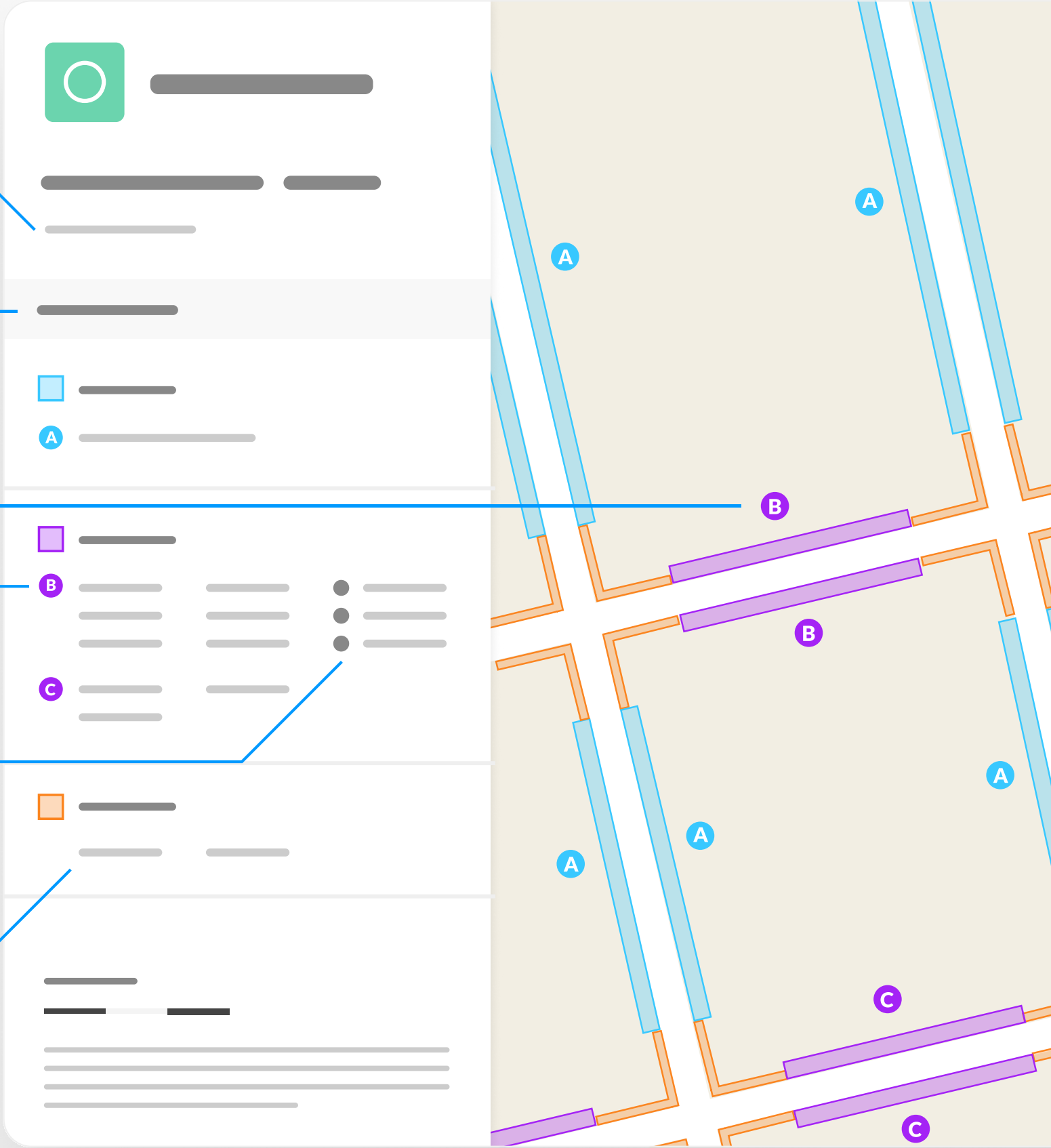
Restrictions with the same attributes are marked with a lettered spot

Restriction icons

⊕ Min stay ⊕ Max stay ⊘ No return ⌚ Tariff hours
📅 Up to 🛢 Diesel surcharge **E** Event day

Restriction durations

Where no months or weeks are specified, restrictions apply all month and all week





MapKing 0078 - Yellow line batch

Map 2 of 22 Made 06/11/23

Added

- No waiting
- A

 Mon-Sat 08:30-22:30 10h 2h
Sun 11:00-22:30 10h 2h
- B

 Resident permit holders parking place (B* (Town centre))
Mon-Sat 08:30-22:30
Sun 11:00-22:30

Modified

- No waiting
- C

 Mon-Sat 08:00-18:30

Removed

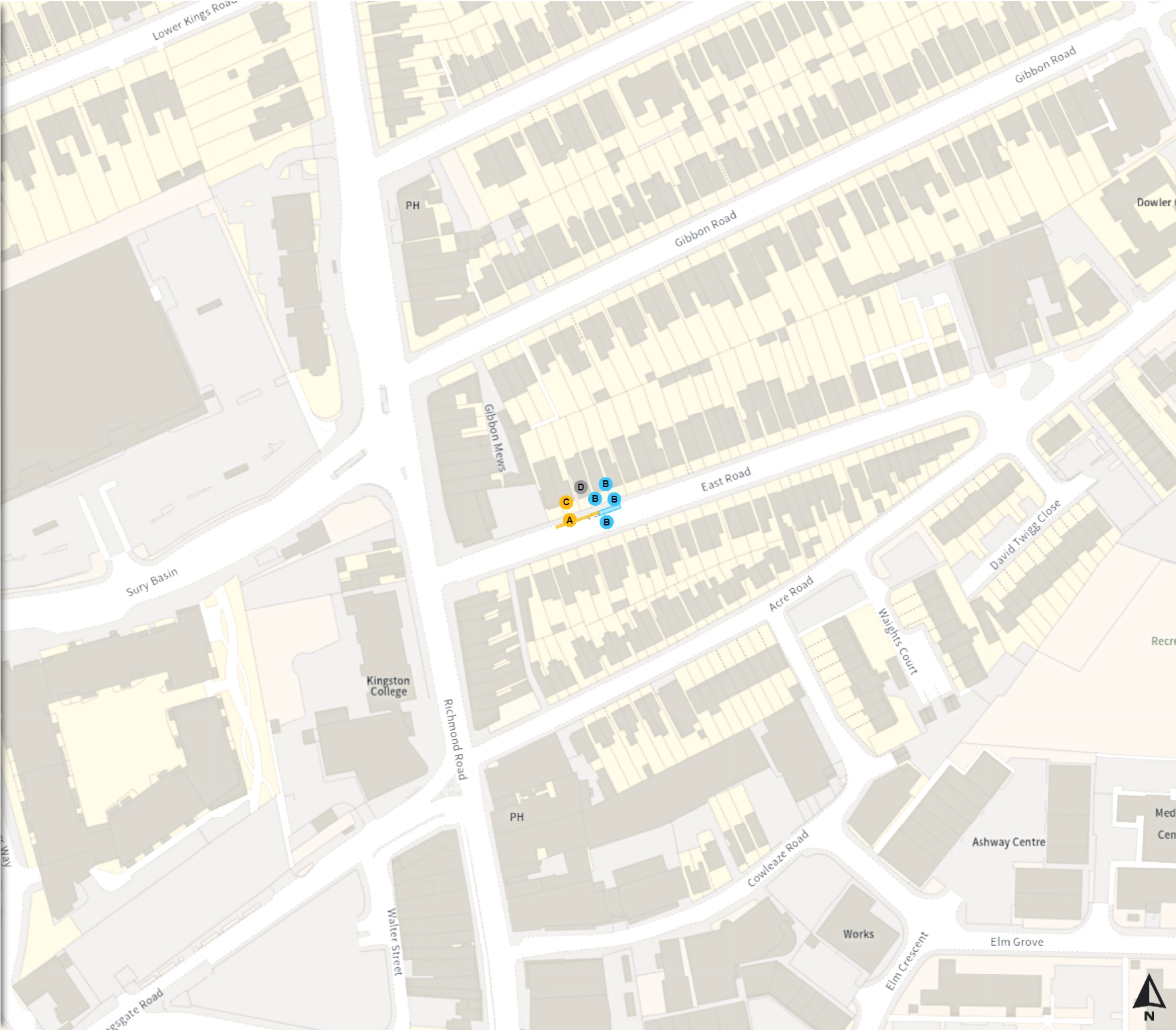
- Resident permit holders parking place (B* (Town centre))
- D

 Mon-Sat 08:30-22:30
Sun 11:00-22:30



Scale: 1:1250 North-West: 170029.603, 518085.162
South-East: 169660.198, 518528.722

© Crown copyright and database rights 2023 Ordnance Survey.
You are not permitted to copy, sub-license, distribute or sell any of this data to third parties in any form. Licence number 0100019285





MapKing 0078 - Yellow line batch

Map 3 of 22 Made 06/11/23

Added

- No waiting at any time
- At all times

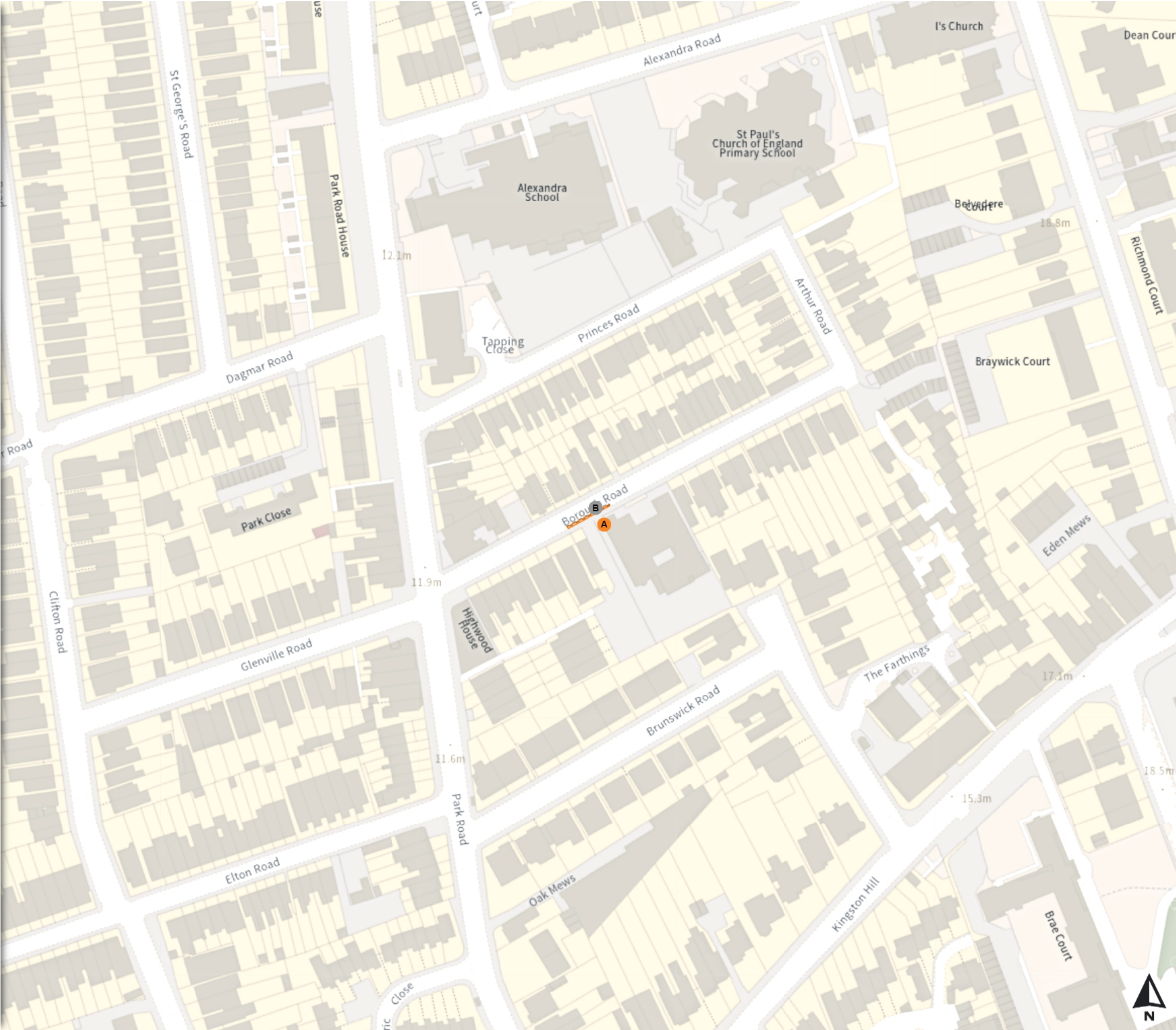
Removed

- No waiting
- Mon-Sat 08:30-18:30



Scale: 1:1250 North-West: 170145.84, 518962.483
South-East: 169776.518, 519406.101

© Crown copyright and database rights 2023 Ordnance Survey.
You are not permitted to copy, sub-license, distribute or sell any of this data to third parties in any form. Licence number 0100019285




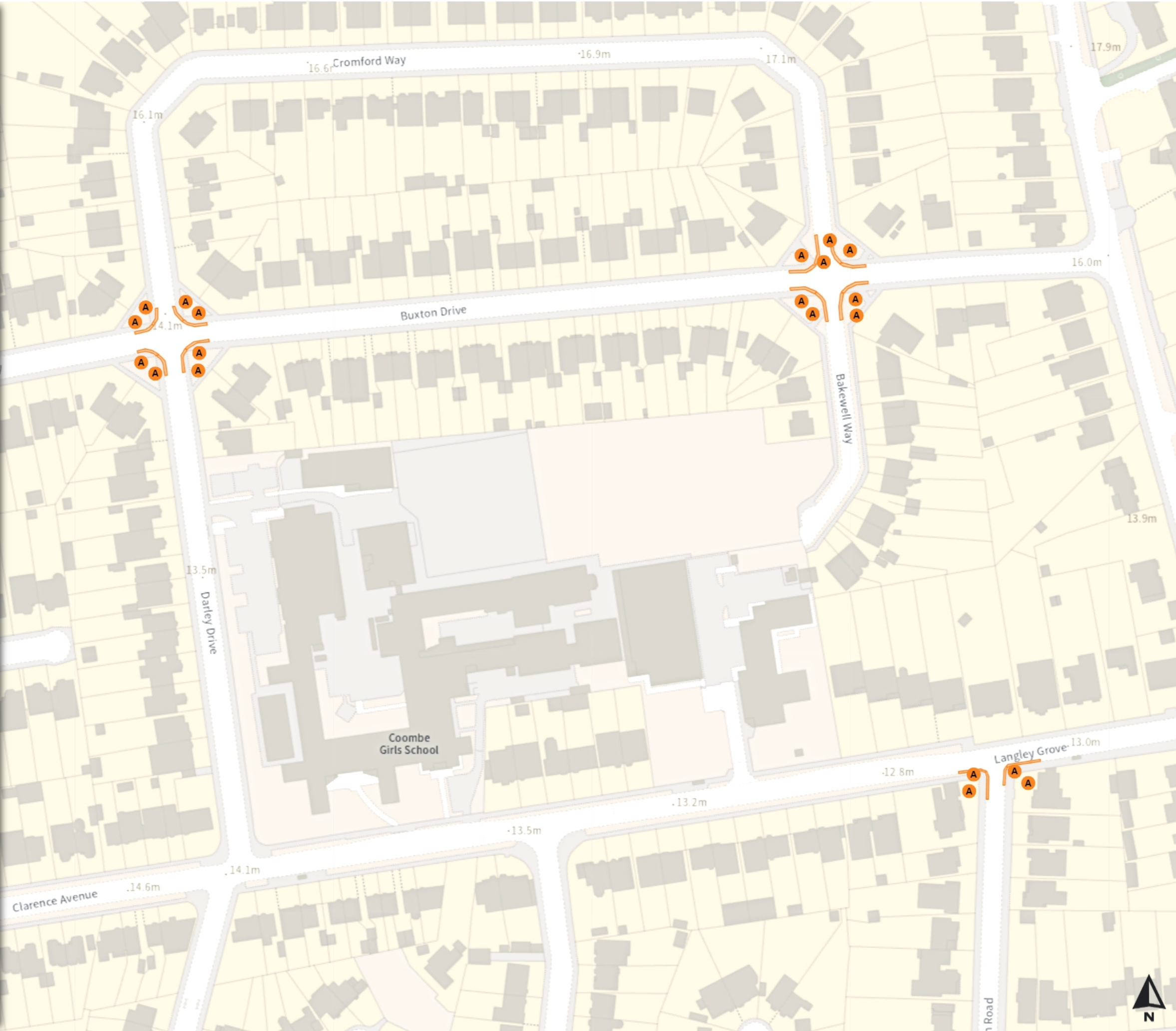
MapKing 0078 - Yellow line batch

Map 4 of 22 Made 06/11/23

Added

 No waiting at any time

 At all times



0 20 40 60m

Scale: 1:1250

North-West: 169591.868, 520726.505
South-East: 169222.653, 521170.303

© Crown copyright and database rights 2023 Ordnance Survey.
You are not permitted to copy, sub-license, distribute or sell any of this
data to third parties in any form. Licence number 0100019285



MapKing 0078 - Yellow line batch

Map 5 of 22 Made 06/11/23

Added

- Shared

A

Disabled persons' badge holders parking place

Mon-Fri 10:00-16:00 6h -
10:00-17:00 4h 1h
- Goods vehicles loading place

A

08:00-10:00 30m 1h

- Shared

B

No waiting at any time

At all times
- No loading at any time

B

At all times

Removed

- Goods vehicles loading place

C

08:00-12:00 30m 1h
- No waiting

D

Mon-Sat 08:30-22:30
Sun 12:00-17:00



Scale: 1:1250 North-West: 169503.102, 517603.918
South-East: 169133.616, 518047.487

© Crown copyright and database rights 2023 Ordnance Survey.
You are not permitted to copy, sub-license, distribute or sell any of this data to third parties in any form. Licence number 0100019285





MapKing 0078 - Yellow line batch

Map 7 of 22 Made 06/11/23

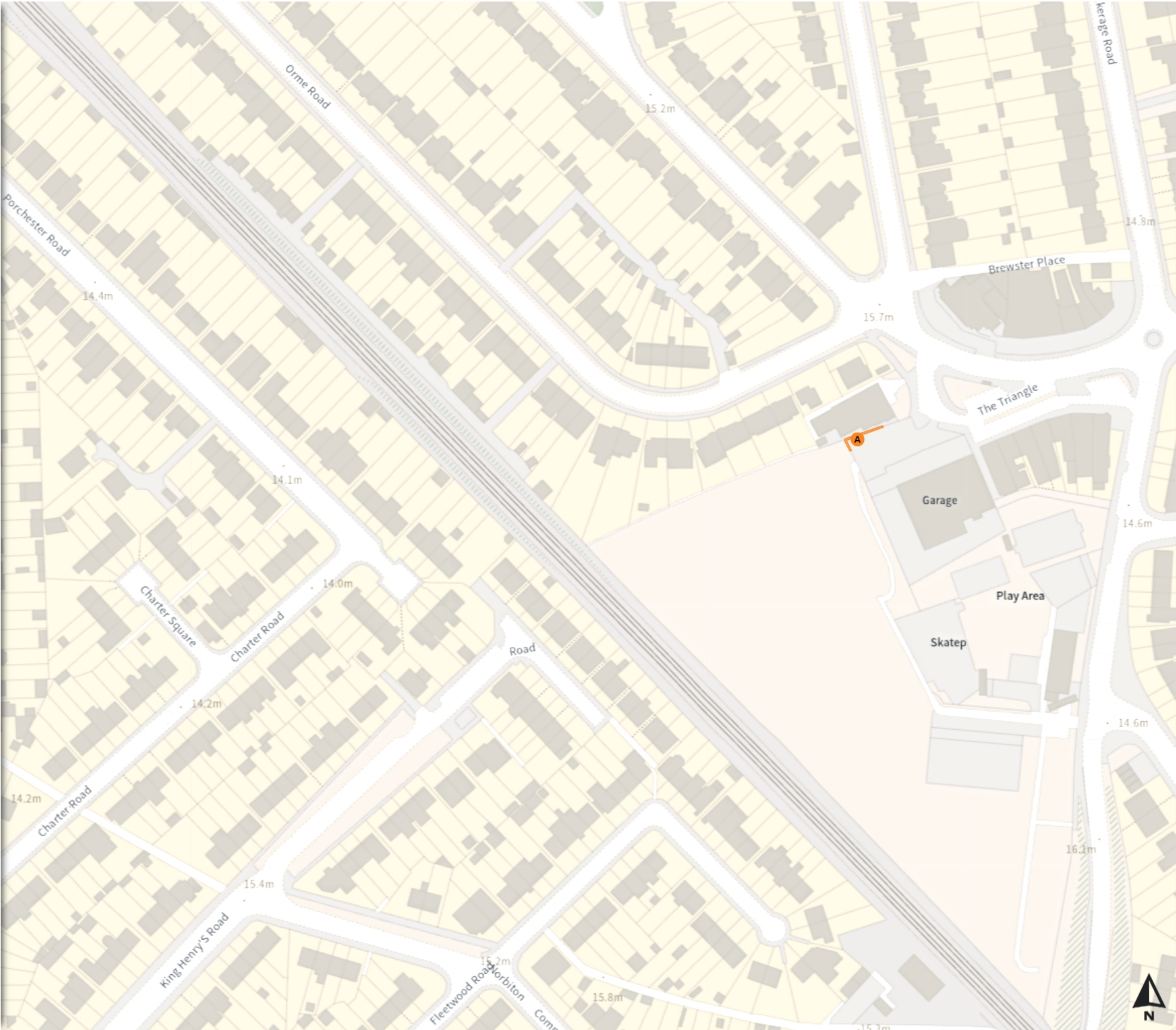
Added

- No waiting at any time
- A At all times



Scale: 1:1250 North-West: 169265.484, 519736.092
South-East: 168896.16, 520179.842

© Crown copyright and database rights 2023 Ordnance Survey.
You are not permitted to copy, sub-license, distribute or sell any of this data to third parties in any form. Licence number 0100019285




MapKing 0078 - Yellow line batch

Map 9 of 22 Made 06/11/23

Added

 No waiting at any time

 At all times



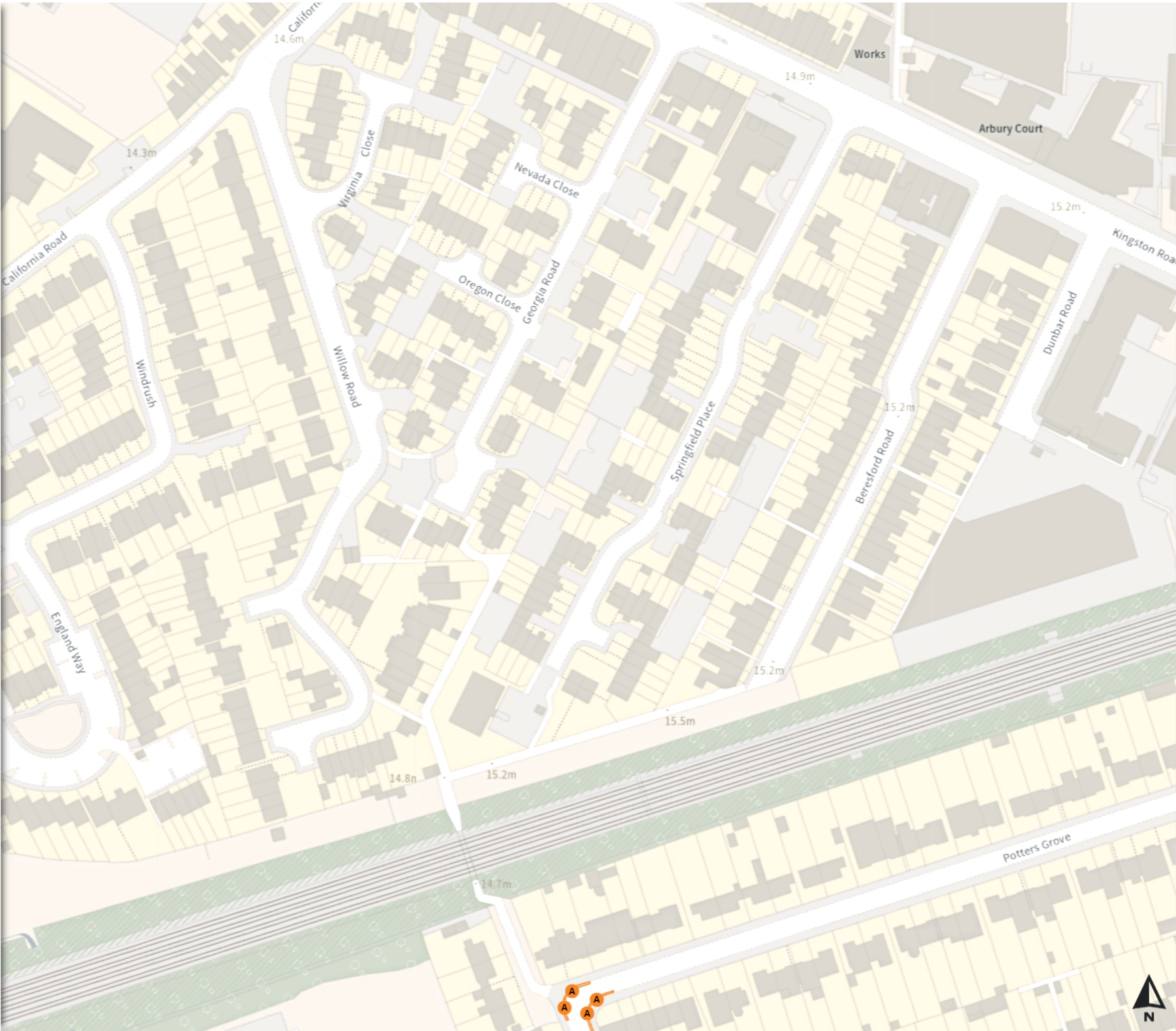


Map 10 of 22 Made 06/11/23

Added

- ☐ No waiting at any time

A At all times



Scale: 1:1250

North-West: 168531.981, 519956.956
South-East: 168162.621, 520400.785

© Crown copyright and database rights 2023 Ordnance Survey.
You are not permitted to copy, sub-license, distribute or sell any of this
data to third parties in any form. Licence number 0100019285




MapKing 0078 - Yellow line batch

Map 11 of 22 Made 06/11/23

Added

 No waiting at any time

 At all times



0 20 40 60m

Scale: 1:1250

North-West: 168162.813, 519966.194
South-East: 167793.425, 520410.055

© Crown copyright and database rights 2023 Ordnance Survey.
You are not permitted to copy, sub-license, distribute or sell any of this data to third parties in any form. Licence number 0100019285






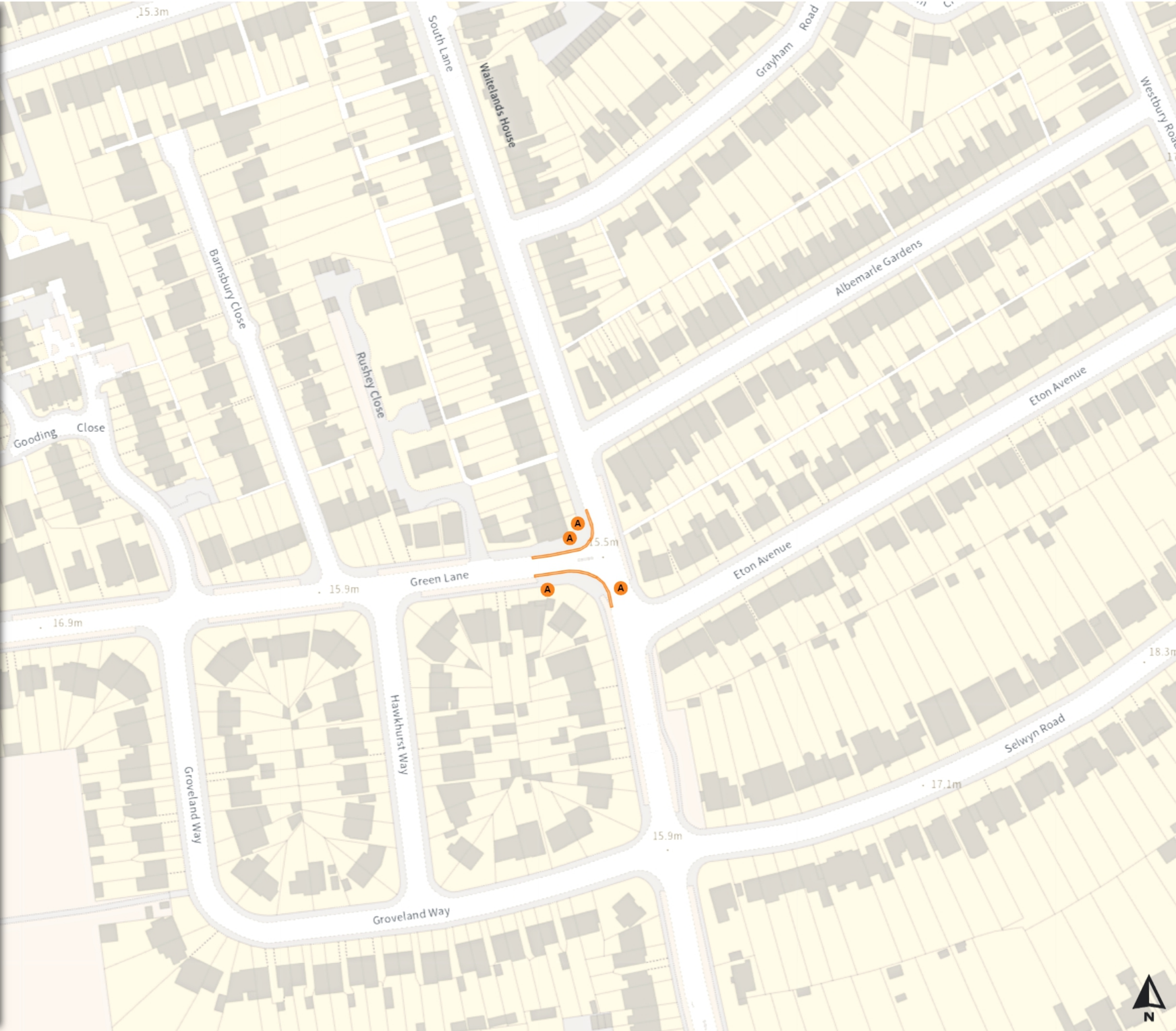
MapKing 0078 - Yellow line batch

Map 12 of 22 Made 06/11/23

Added

 No waiting at any time

 At all times



0 20 40 60m

Scale: 1:1250

North-West: 168172.967, 520397.367
South-East: 167803.616, 520841.26


© Crown copyright and database rights 2023 Ordnance Survey.
You are not permitted to copy, sub-license, distribute or sell any of this
data to third parties in any form. Licence number 0100019285

MapKing 0078 - Yellow line batch

Map 13 of 22 Made 06/11/23

Added

 No waiting at any time

 At all times

0 20 40 60m

Scale: 1:1250

North-West: 169645.661, 521658.735
South-East: 169276.527, 522102.599

© Crown copyright and database rights 2023 Ordnance Survey.
You are not permitted to copy, sub-license, distribute or sell any of this
data to third parties in any form. Licence number 0100019285




MapKing 0078 - Yellow line batch

Map 14 of 22 Made 06/11/23

Added


 No waiting at any time

 At all times

 Shared

 No waiting at any time

At all times

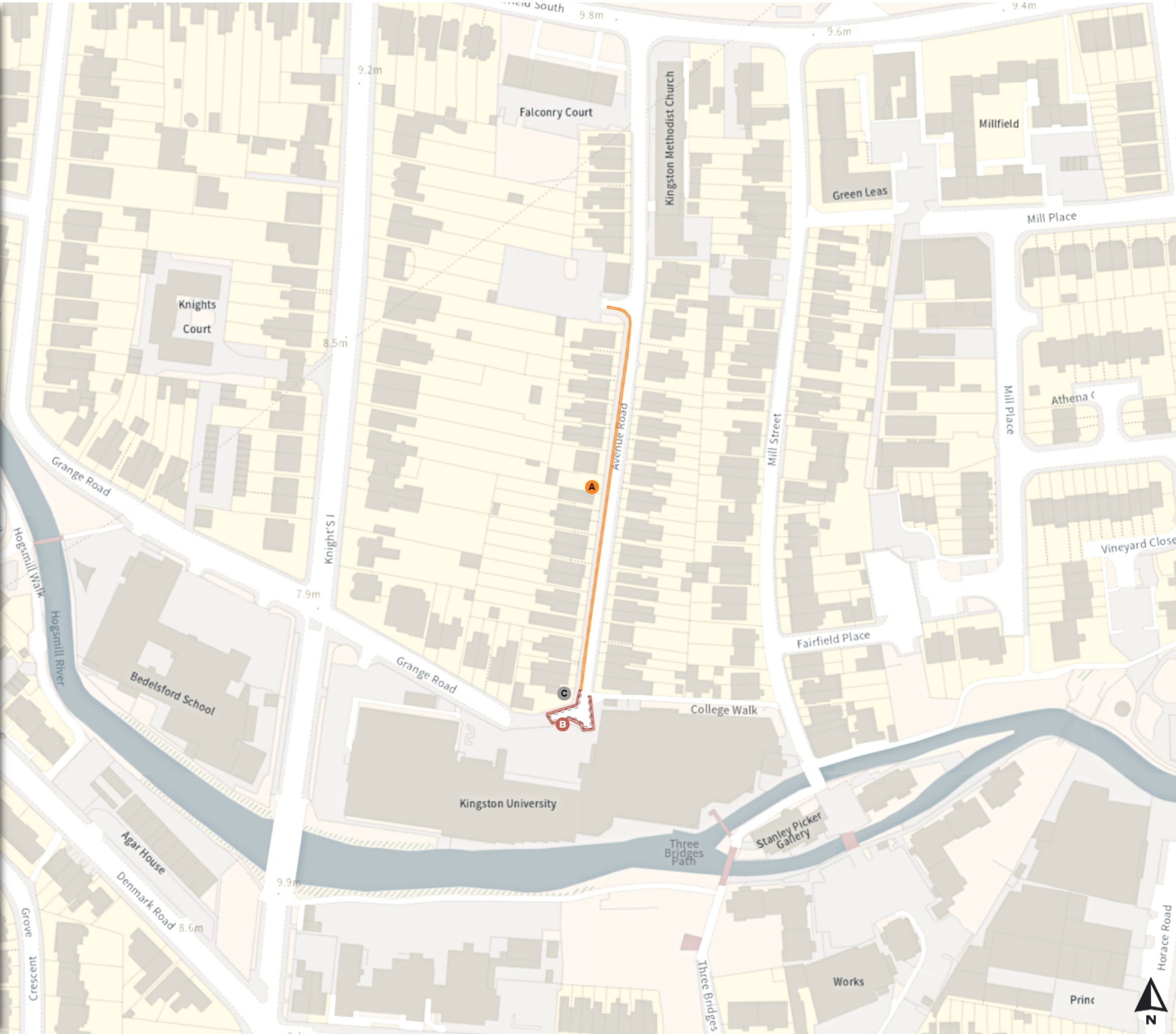
 No loading at any time

At all times

Removed

 No waiting at any time

 At all times



0 20 40 60m

Scale: 1:1250

North-West: 169003.457, 518166.403
South-East: 168633.981, 518610.057

© Crown copyright and database rights 2023 Ordnance Survey.
You are not permitted to copy, sub-license, distribute or sell any of this data to third parties in any form. Licence number 0100019285

MapKing 0078 - Yellow line batch

Map 15 of 22 Made 06/11/23

Modified

- No waiting
- A Mon-Sat 08:00-18:30

Removed

- Resident permit holders parking place (T)
- B Mon-Sat 08:00-18:30

0 20 40 60m

Scale: 1:1250

North-West: 167243.897, 517928.585
South-East: 166874.269, 518372.368

© Crown copyright and database rights 2023 Ordnance Survey.
You are not permitted to copy, sub-license, distribute or sell any of this data to third parties in any form. Licence number 0100019285





MapKing 0078 - Yellow line batch

Map 16 of 22 Made 06/11/23

Added

<div>No waiting</div>				
<div>A</div>	Jan-Jul	Mon-Fri	08:00-09:30	14:00-15:30
	Sep-Dec	Mon-Fri	08:00-09:30	14:00-15:30

Modified

<div>No waiting</div>				
<div>B</div>	Jan-Jul	Mon-Fri	08:00-09:30	14:00-15:30
	Sep-Dec	Mon-Fri	08:00-09:30	14:00-15:30



0 20 40 60m

Scale: 1:1250

North-West: 167296.515, 519717.137
South-East: 166927.041, 520161.051

© Crown copyright and database rights 2023 Ordnance Survey.
You are not permitted to copy, sub-license, distribute or sell any of this
data to third parties in any form. Licence number 0100019285




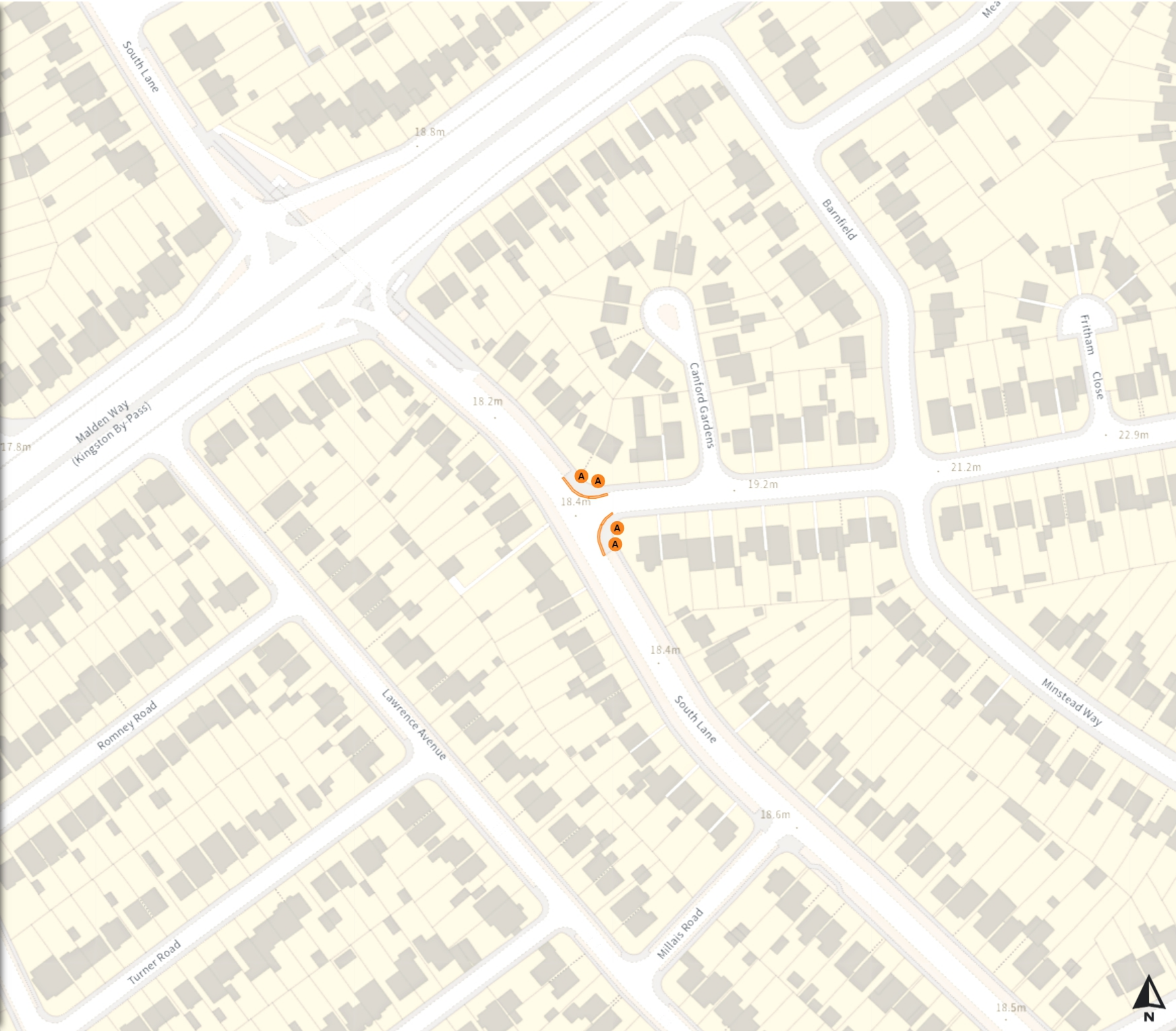
MapKing 0078 - Yellow line batch

Map 17 of 22 Made 06/11/23

Added

 No waiting at any time

 At all times



0 20 40 60m

Scale: 1:1250

North-West: 167323.796, 520772.521
South-East: 166954.413, 521216.513


© Crown copyright and database rights 2023 Ordnance Survey.
You are not permitted to copy, sub-license, distribute or sell any of this
data to third parties in any form. Licence number 0100019285

MapKing 0078 - Yellow line batch

Map 18 of 22 Made 06/11/23

Added

 No waiting at any time

 At all times

0 20 40 60m

Scale: 1:1250

North-West: 166886.351, 521173.688
South-East: 166516.969, 521617.748

© Crown copyright and database rights 2023 Ordnance Survey.

You are not permitted to copy, sub-license, distribute or sell any of this data to third parties in any form. Licence number 0100019285



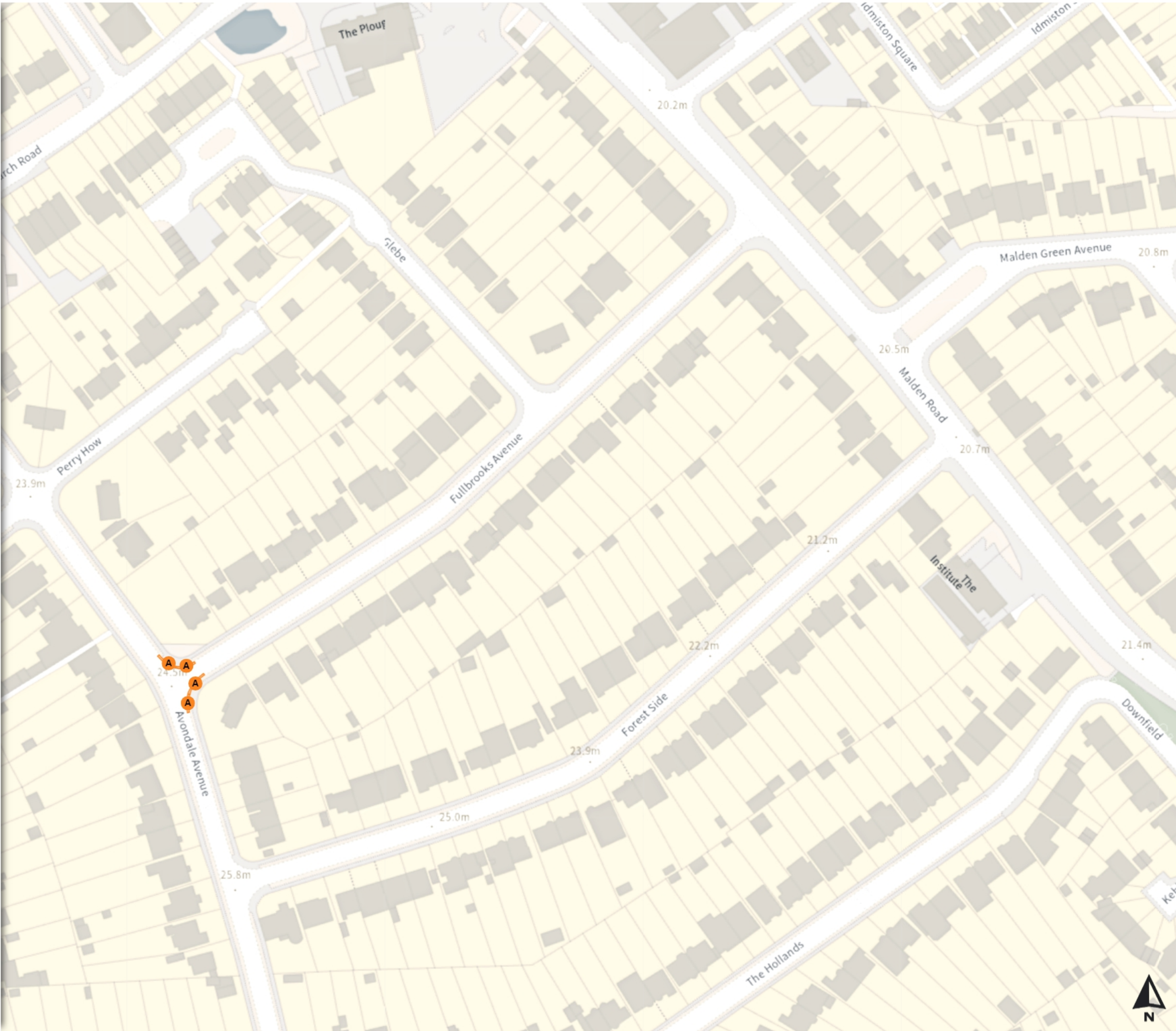


Map 19 of 22 Made 06/11/23

Added

- ☐ No waiting at any time

A At all times



Scale: 1:1250

North-West: 166525.859, 521545.267
South-East: 166156.482, 521989.385

© Crown copyright and database rights 2023 Ordnance Survey.
You are not permitted to copy, sub-license, distribute or sell any of this
data to third parties in any form. Licence number 0100019285




MapKing 0078 - Yellow line batch

Map 21 of 22 Made 06/11/23

Added

 No waiting at any time

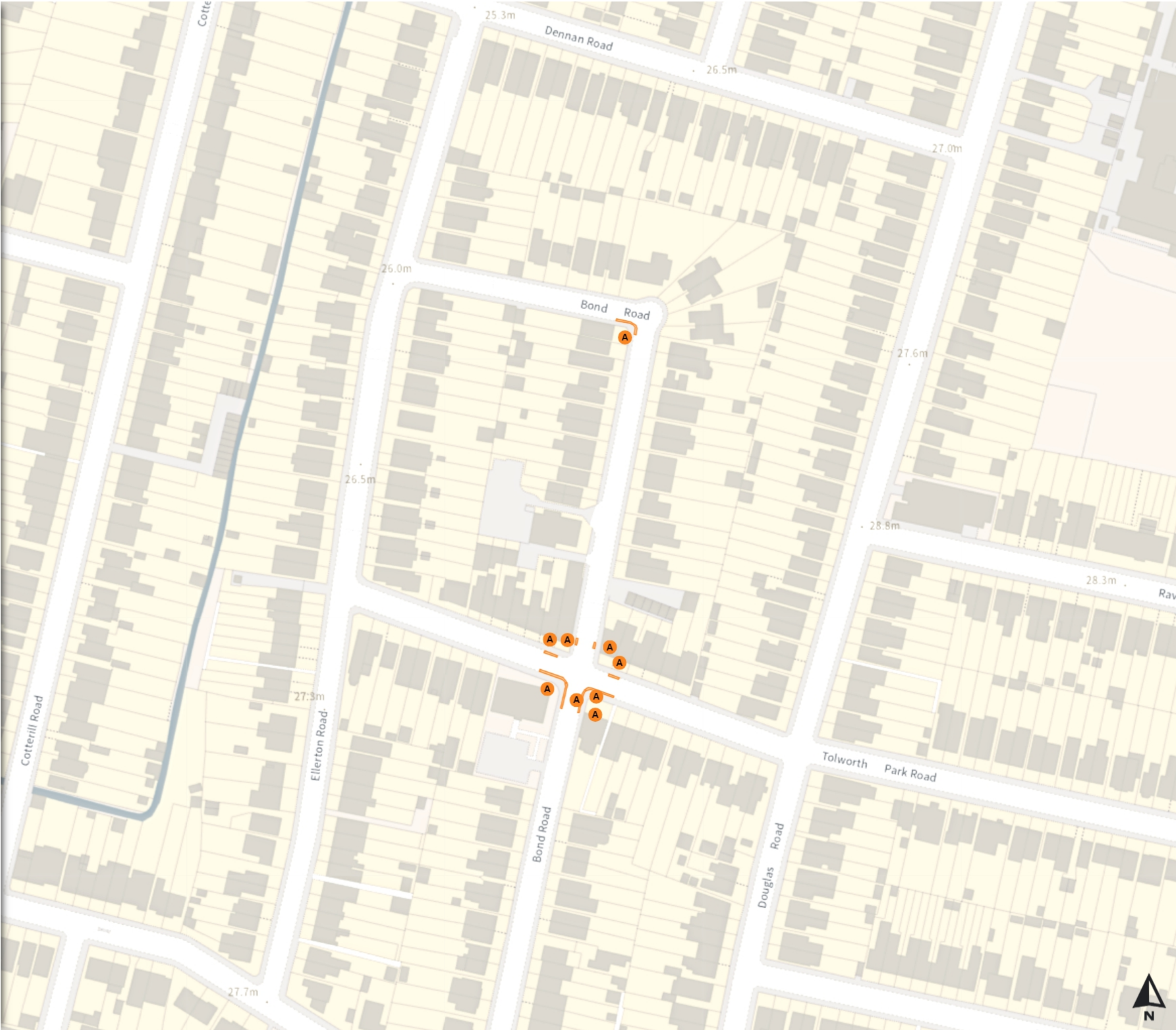
 At all times



Scale: 1:1250

North-West: 166189.136, 518471.354
South-East: 165819.474, 518915.268

© Crown copyright and database rights 2023 Ordnance Survey.
You are not permitted to copy, sub-license, distribute or sell any of this data to third parties in any form. Licence number 0100019285




MapKing 0078 - Yellow line batch

Map 22 of 22 Made 06/11/23

Added

 No waiting at any time

 At all times



0 20 40 60m

Scale: 1:1250

North-West: 161822.805, 516846.565
South-East: 161452.677, 517290.723

© Crown copyright and database rights 2023 Ordnance Survey.
You are not permitted to copy, sub-license, distribute or sell any of this
data to third parties in any form. Licence number 0100019285