

ROYAL BOROUGH OF KINGSTON UPON THAMES

THE KINGSTON UPON THAMES (20MPH SPEED LIMIT)

(NO. 2) TRAFFIC ORDER 2023

TMO – P325 20MPH SPEED LIMIT SURBITON NEIGHBOURHOOD AREA

DOCUMENTS FOR INSPECTION

1. A copy of the Public Notice of Making to appear in the Surrey Comet and London Gazette on 4 May 2023;
2. The Council's Statement of Reasons for making the Order
3. The Made Order
4. A Plan to indicate the locations and effect of the Order

ROYAL BOROUGH OF KINGSTON UPON THAMES

1. **NOTICE IS HEREBY GIVEN** that the Council of the Royal Borough of Kingston upon Thames on 2 May 2023 made the following Order **The Kingston upon Thames (20mph Speed Limit) (No.2) Order 2023** under sections 84 and 124 of the Road Traffic Regulation Act 1984¹, as amended –
2. The general effect of the Order will impose a speed limit of 20 miles per hour in the roads listed in the Schedule to this Notice.
(Please note that, for roads listed where a partial 20mph limit is already in place, the 20 miles per hour speed limit would apply to the whole length of that road).
3. Copies of the Order, which will come into effect on 15 May 2023, the Council's Statement of Reason for making the Order and a plan showing the locations and the effects of the Order may be inspected as follows:-
 - (a) online at <https://www.kingston.gov.uk/unmade-traffic-management-orders> under reference P325 – 20mph Surbiton Neighbourhood Area
 - (b) The Information and Advice Centre, Guildhall 2, Kingston upon Thames, KT1 1EU between 9am and 5pm Mondays to Fridays inclusive
 - (c) Council libraries; and
 - (d) copies of the made Order and plan can also be obtained by calling 020 8547 5000 (between 9am and 5pm Mondays to Fridays); or
 - (e) by emailing tmo@kingston.gov.uk (please quote ref P325).
4. If any person wishes to question the validity of these Order or of any of their provisions on the grounds that they are not within the powers conferred by the Road Traffic Regulation Act 1984, or that any requirement of the said Act of 1984 or of any instrument made under the said Act of 1984 has not been complied with, that person may, within 6 weeks from the date on which the Orders were made, apply for the purpose to the High Court.

Dated 4 May 2023

Jayne Dando
Head of Corporate Service – Highways and Transport

¹ 1984 c.2

Schedule

1. Agar Close
2. Baden Powell Close
3. Brook Road
4. Burwood Close
5. Carnegie Close
6. Chaffinch Close
7. Cranborne Avenue
8. Culsac Road
9. Diana Gardens
10. Draycot Road
11. Fullers Avenue
12. Graham Gardens
13. Hamilton Avenue
14. Herne Road
15. Ivy Road
16. Kent Way
17. Kingsmead Avenue
18. Ladywood Road
19. Largewood Avenue
20. Lenelby Road
21. Mayroyd Avenue
22. Oakleigh Avenue
23. Oakleigh Way
24. Princes Avenue
25. Pyne Road
26. Ravenswood Avenue
27. Ronelean Road
28. Selbourne Avenue
29. St Georges Gardens
30. Thornhill Avenue
31. Tolworth Road
32. Vale Road North
33. Vale Road South
34. Waterside Close (public highway extents)

ROYAL BOROUGH OF KINGSTON UPON THAMES

THE KINGSTON UPON THAMES (20MPH SPEED LIMIT)

(NO. 2) TRAFFIC ORDER 2022

P325 20mph Speed Limit Surbiton Neighbourhood Area.

Statement of Reasons

Reducing speed limits makes roads safer for all road users



TRAFFIC MANAGEMENT ORDER

2023 No. 10

The Kingston upon Thames (20 mph Speed Limit) (No. 2) Traffic Order 2023.

Made: 2 May 2023

Coming into force: 15 May 2023

The Council of the Royal Borough of Kingston upon Thames, having consulted with the Commissioner of the Metropolitan Police in exercise of the powers conferred by section 84 and 124 of the Traffic Regulation Act 1984^(a) as amended by section 8 of and Part I of Schedule 5 to the Local Government Act 1985^(b), and of all other powers thereunto enabling, hereby make the following Order: -

1. This Order shall come into force on 15 May 2023 and may be cited as **The Kingston upon Thames (20mph Speed Limit) (No. 2) Traffic Order 2023**.
2. No person shall drive any motor vehicle at a speed exceeding 20 miles per hour on any length of road specified in the Schedule to this Order.
3. No speed limit imposed by this Order applies to vehicles falling within regulation 3(4) of the Road Traffic Exemptions (Special Forces) (Variation and Amendment) Regulations 2011^(c) when used in accordance with regulation 3(5) of those Regulations.

Dated this second day of May 2023.

Jayne Dando
Head of Corporate Service – Highways and Transport

^(a) 1984 c.27 ^(b) 1985 c.51 ^(c) S.I. 2011/13

Schedule

1. Agar Close
2. Baden Powell Close
3. Brook Road
4. Burwood Close
5. Carnegie Close
6. Chaffinch Close
7. Cranborne Avenue
8. Culsac Road
9. Diana Gardens
10. Draycot Road
11. Fullers Avenue
12. Graham Gardens
13. Hamilton Avenue
14. Herne Road
15. Ivy Road
16. Kent Way
17. Kingsmead Avenue
18. Ladywood Road
19. Largewood Avenue
20. Lenelby Road
21. Mayroyd Avenue
22. Oakleigh Avenue
23. Oakleigh Way
24. Princes Avenue
25. Pyne Road
26. Ravenswood Avenue
27. Ronelean Road
28. Selbourne Avenue
29. St Georges Gardens
30. Thornhill Avenue
31. Tolworth Road
32. Vale Road North
33. Vale Road South
34. Waterside Close (public highway extents)

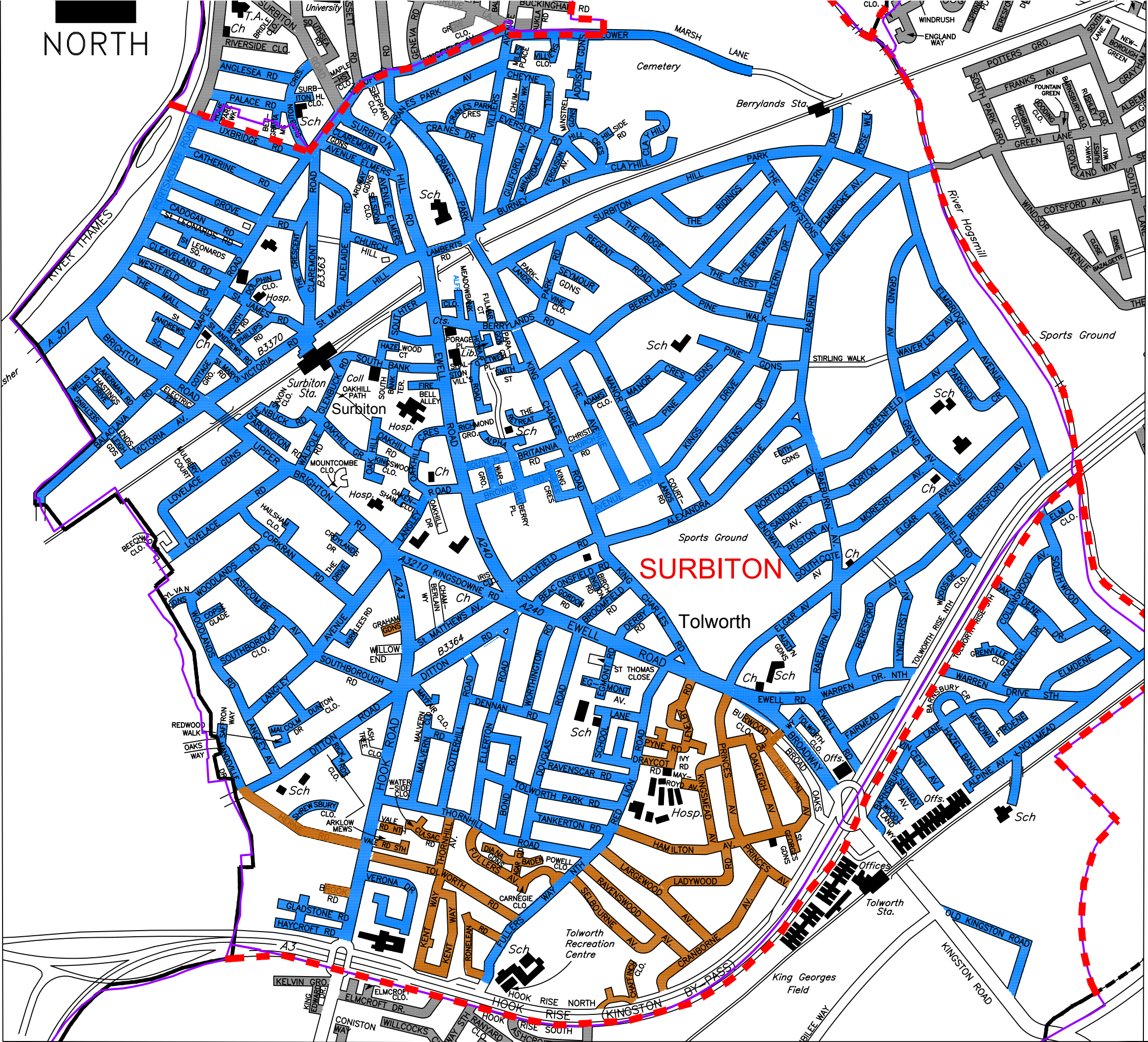
EXPLANATORY NOTE

(This Note is not part of the Order but is intended to indicate its general purport.)



It is considered that the 20mph speed limit proposal will make our roads safer, reduce the number and severity of road casualties caused by excessive speed, and make our roads easier to use and attractive for our residents. It is anticipated that this will encourage more people to travel by more sustainable modes.

Reducing speed limits makes roads safer for all users

NORTH



KINGSTON BOROUGH
20 MPH SPEED LIMIT FOR
SURBITON

-  Existing 20mph speed limit areas
-  Proposed 20mph area in Surbiton Neighbourhood