

ROYAL BOROUGH OF KINGSTON UPON THAMES

**DISABLED PERSONS' PARKING PLACES - VARIOUS LOCATIONS (REF.
KINGMAP0044)**

THE KINGSTON UPON THAMES (FREE PARKING PLACES, LOADING PLACES AND
WAITING, LOADING AND STOPPING RESTRICTIONS)
(AMENDMENT NO. *) ORDER 202*

THE KINGSTON UPON THAMES (CHARGED-FOR PARKING PLACES)
(AMENDMENT NO. *) ORDER 202*

DOCUMENTS FOR INSPECTION

1. A copy of the notice to appear in the Surrey Comet and the London Gazette on 16th July 2020
2. The Council's statement of reasons for proposing to make the Orders
3. The draft Orders
4. Plans to indicate the locations and effect of the Orders

Available for inspection until further notice
--

ROYAL BOROUGH OF KINGSTON UPON THAMES

DISABLED PERSONS' PARKING PLACES - VARIOUS LOCATIONS (REF. KINGMAP0044)

*The Kingston upon Thames (Free Parking Places, Loading Places and Waiting, Loading and Stopping Restrictions) (Amendment No. *) Order 202**; and *The Kingston upon Thames (Charged-For Parking Places) (Amendment No. *) Order 202**.

1. NOTICE IS HEREBY GIVEN that the Council of the Royal Borough of Kingston upon Thames propose to make the above-mentioned Orders under sections 6, 45, 46, 49 and 124 of and Part IV of Schedule 9 to the Road Traffic Regulation Act 1984, as amended.
2. The general effect of the Orders would be to introduce a disabled persons' parking place at each of the following locations;
 - (a) Albany Park Road, Kingston – outside No. 42a (in place of an existing 'shared use' parking space);
 - (b) Chestnut Grove, New Malden – outside No. 112;
 - (c) Coutts Avenue, Chessington – outside No. 36;
 - (d) Dagmar Road, Kingston – outside No. 27 (in place of an existing 'permit holders only' parking space);
 - (e) Dickerage Road, New Malden – at the side of No. 40 Coombe Lane West;
 - (f) Hartfield Road, Chessington – outside Nos. 74-76;
 - (g) Idmiston Square, Worcester Park – outside Nos. 40-44; and
 - (h) Surbiton Hill Park, Surbiton – outside No. 203.
3. Due to the current Coronavirus pandemic, the proposed Orders and other documents giving more detailed particulars of the proposed Orders (proposal documents) cannot currently be inspected at Guildhall 2. However, in line with guidance from the Department for Transport, the following alternative arrangements have been made;
 - a) the proposal documents can be inspected online at www.kingston.gov.uk/downloads/200319/tmos_open_for_statutory_consultation; and
 - b) copies of the proposal documents can also be obtained by calling 020 8547 5000 (between 9 a.m. and 5 p.m. on Mondays to Fridays) or by emailing TMO@kingston.gov.uk.
4. Persons desiring to object to any of the proposals or make any other representations in respect of them, should send a statement in writing to that effect and, in the case of an objection, stating the grounds thereof to the Council in this matter to either The Director of Corporate and Communities, Traffic Order Section, Guildhall 2, Kingston upon Thames, Surrey KT1 1EU or email TMO@kingston.gov.uk, quoting reference KingMap0044 by 6th August 2020.

Dated 16th July 2020.

MERVYN BARTLETT

Group Manager – Highways and Transport (Environment)

Note: Persons responding to the proposed Orders should be aware that the Council may be legally obliged to disclose the information provided to third parties.

ROYAL BOROUGH OF KINGSTON UPON THAMES

**DISABLED PERSONS' PARKING PLACES - VARIOUS LOCATIONS (REF.
KINGMAP0044)**

THE KINGSTON UPON THAMES (FREE PARKING PLACES, LOADING PLACES AND
WAITING, LOADING AND STOPPING RESTRICTIONS)
(AMENDMENT NO. *) ORDER 202*

THE KINGSTON UPON THAMES (CHARGED-FOR PARKING PLACES)
(AMENDMENT NO. *) ORDER 202*

STATEMENT OF REASONS

The introduction of disabled persons' parking places is intended to provide on-street parking facilities for mobility-impaired residents to enable them to park close to their homes.

202* No. *

**THE KINGSTON UPON THAMES (CHARGED-FOR PARKING PLACES)
(AMENDMENT NO. *) ORDER 202***

Made :- * 202*

Coming into force :- * 202*

The Council of the Royal Borough of Kingston upon Thames, after consulting the Commissioner of Police of the Metropolis, in exercise of the powers conferred by sections 45, 46, 49 and 124 of and Part IV of Schedule 9 to the Road Traffic Regulation Act 1984 **(a)** as amended by section 8 of and Part I of Schedule 5 to the Local Government Act 1985 **(b)**, and of all other powers thereunto enabling, hereby make the following Order: -

1. This Order shall come into force on * 202* and may be cited as the Kingston upon Thames (Charged-For Parking Places) (Amendment No. *) Order 202*.
2. In this Order:-
 - (1) “the Order of 2018” means the Kingston upon Thames (Charged-For Parking Places) (No. 2) Consolidation Order 2018**(c)**;
 - (2) the expression “enactment” means any enactment, whether public general or local, and includes any order, byelaw, rule, regulation, scheme or other instrument having effect by virtue of an enactment; and
 - (3) any reference in this Order to any enactment shall be construed as a reference to that enactment as amended, applied, consolidated, re-enacted by or as having effect by virtue of any subsequent enactment.
3.
 - (1) Without prejudice to the validity of anything done or to any liability incurred in respect of any act or omission before the coming into operation of this Order, the Order of 2018 shall have effect as though for the map tile attached to that Order and specified in column 1 of the Schedule to this Order, there were substituted the map tile attached to this Order and specified in relation thereto in column 2 of the Schedule to this Order.
 - (2) The substitution of any map tile referred to in Article 3.1 of this Order will have the effect of revoking any provision provided or designated by a previous version of that map tile and not incorporated into the latest version.

Dated this * day of * 202*.

**Group Manager – Highways and Transport
Communities**

(The officer appointed for this purpose)

EXPLANATORY NOTE

(This Note is not part of the Order but is intended to indicate its general purport.)

This Order further amends the Kingston upon Thames (Charged-For Parking Places) (No. 2) Consolidation Order 2018, so as to introduce a disabled persons' parking place at each of the following locations;

- Albany Park Road, Kingston – outside No. 42a (in place of an existing 'shared use' parking space);
- Chestnut Grove, New Malden – outside No. 112;
- Coutts Avenue, Chessington – outside No. 36;
- Dagmar Road, Kingston – outside No. 27 (in place of an existing 'permit holders only' parking space);
- Dickerage Road, New Malden – at the side of No. 40 Coombe Lane West;
- Hartfield Road, Chessington – outside Nos. 74-76;
- Idmiston Square, Worcester Park – outside Nos. 40-44; and
- Surbiton Hill Park, Surbiton – outside No. 203.

Schedule (see Article 3)

Map tile attached to the Order of 2018 1	Map tile attached to this Order 2
Map Tile Ref: AD16, Version 1	Map Tile Ref: AD16, Version *
Map Tile Ref: AD17, Version 1	Map Tile Ref: AD17, Version *
Map Tile Ref: AG21, Version 1	Map Tile Ref: AG21, Version *
Map Tile Ref: AL23, Version 1	Map Tile Ref: AL23, Version *
Map Tile Ref: AR19, Version 1	Map Tile Ref: AR19, Version *
Map Tile Ref: BA28, Version 1	Map Tile Ref: BA28, Version *
Map Tile Ref: BN14, Version 1	Map Tile Ref: BN14, Version *
Map Tile Ref: BO12, Version 1	Map Tile Ref: BO12, Version *
Map Tile Ref: BP12, Version 1	Map Tile Ref: BP12, Version *
Map Tile Ref: Z13, Version 1	Map Tile Ref: Z13, Version *

202* No. *

**THE KINGSTON UPON THAMES (FREE PARKING PLACES,
LOADING PLACES AND WAITING, LOADING AND STOPPING RESTRICTIONS)
(AMENDMENT NO. *) ORDER 202***

Made :- * 202*

Coming into force :- * 202*

The Council of the Royal Borough of Kingston upon Thames, after consulting the Commissioner of Police of the Metropolis, in exercise of the powers conferred by sections 6 and 124 of and Part IV of Schedule 9 to the Road Traffic Regulation Act 1984**(a)** as amended by section 8 of and Part I of Schedule 5 to the Local Government Act 1985**(b)**, and of all other powers thereunto enabling, hereby make the following Order: -

1. This Order shall come into force on * 202* and may be cited as the Kingston upon Thames (Free Parking Places, Loading Places and Waiting, Loading and Stopping Restrictions) (Amendment No. *) Order 202*.
2. In this Order:-
 - (1) “the Order of 2018” means the Kingston upon Thames (Free Parking Places, Loading Places and Waiting, Loading and Stopping Restrictions) (No. 2) Consolidation Order 2018**(c)**;
 - (2) the expression “enactment” means any enactment, whether public general or local, and includes any order, byelaw, rule, regulation, scheme or other instrument having effect by virtue of an enactment; and
 - (3) any reference in this Order to any enactment shall be construed as a reference to that enactment as amended, applied, consolidated, re-enacted by or as having effect by virtue of any subsequent enactment.
3. (1) Without prejudice to the validity of anything done or to any liability incurred in respect of any act or omission before the coming into operation of this Order, the Order of 2018 shall have effect as though for the map tile attached to that Order and specified in column 1 of the Schedule to this Order, there were substituted the map tile attached to this Order and specified in relation thereto in column 2 of the Schedule to this Order.

(2) The substitution of any map tile referred to in Article 3.1 of this Order will have the effect of revoking any provision provided or designated by a previous version of that map tile and not incorporated into the latest version.

Dated this * day of * 202*.

**Group Manager – Highways and Transport
Communities**
(The officer appointed for this purpose)

EXPLANATORY NOTE

(This Note is not part of the Order but is intended to indicate its general purport.)

This Order further amends the Kingston upon Thames (Free Parking Places, Loading Places and Waiting, Loading and Stopping Restrictions) (No. 2) Consolidation Order 2018, so as to introduce a disabled persons' parking place at each of the following locations;

- Albany Park Road, Kingston – outside No. 42a (in place of an existing 'shared use' parking space);
- Chestnut Grove, New Malden – outside No. 112;
- Coutts Avenue, Chessington – outside No. 36;
- Dagmar Road, Kingston – outside No. 27 (in place of an existing 'permit holders only' parking space);
- Dickerage Road, New Malden – at the side of No. 40 Coombe Lane West;
- Hartfield Road, Chessington – outside Nos. 74-76;
- Idmiston Square, Worcester Park – outside Nos. 40-44; and
- Surbiton Hill Park, Surbiton – outside No. 203.

Schedule (see Article 3)

Map tile attached to the Order of 2018 1	Map tile attached to this Order 2
Map Tile Ref: AD16, Version 1	Map Tile Ref: AD16, Version *
Map Tile Ref: AD17, Version 1	Map Tile Ref: AD17, Version *
Map Tile Ref: AG21, Version 1	Map Tile Ref: AG21, Version *
Map Tile Ref: AL23, Version 1	Map Tile Ref: AL23, Version *
Map Tile Ref: AR19, Version 1	Map Tile Ref: AR19, Version *
Map Tile Ref: BA28, Version 1	Map Tile Ref: BA28, Version *
Map Tile Ref: BN14, Version 1	Map Tile Ref: BN14, Version *
Map Tile Ref: BO12, Version 1	Map Tile Ref: BO12, Version *
Map Tile Ref: BP12, Version 1	Map Tile Ref: BP12, Version *
Map Tile Ref: Z13, Version 1	Map Tile Ref: Z13, Version *

ROYAL BOROUGH OF KINGSTON UPON THAMES


**DISABLED PERSONS' PARKING PLACES - VARIOUS LOCATIONS (REF.
KINGMAP0044)**

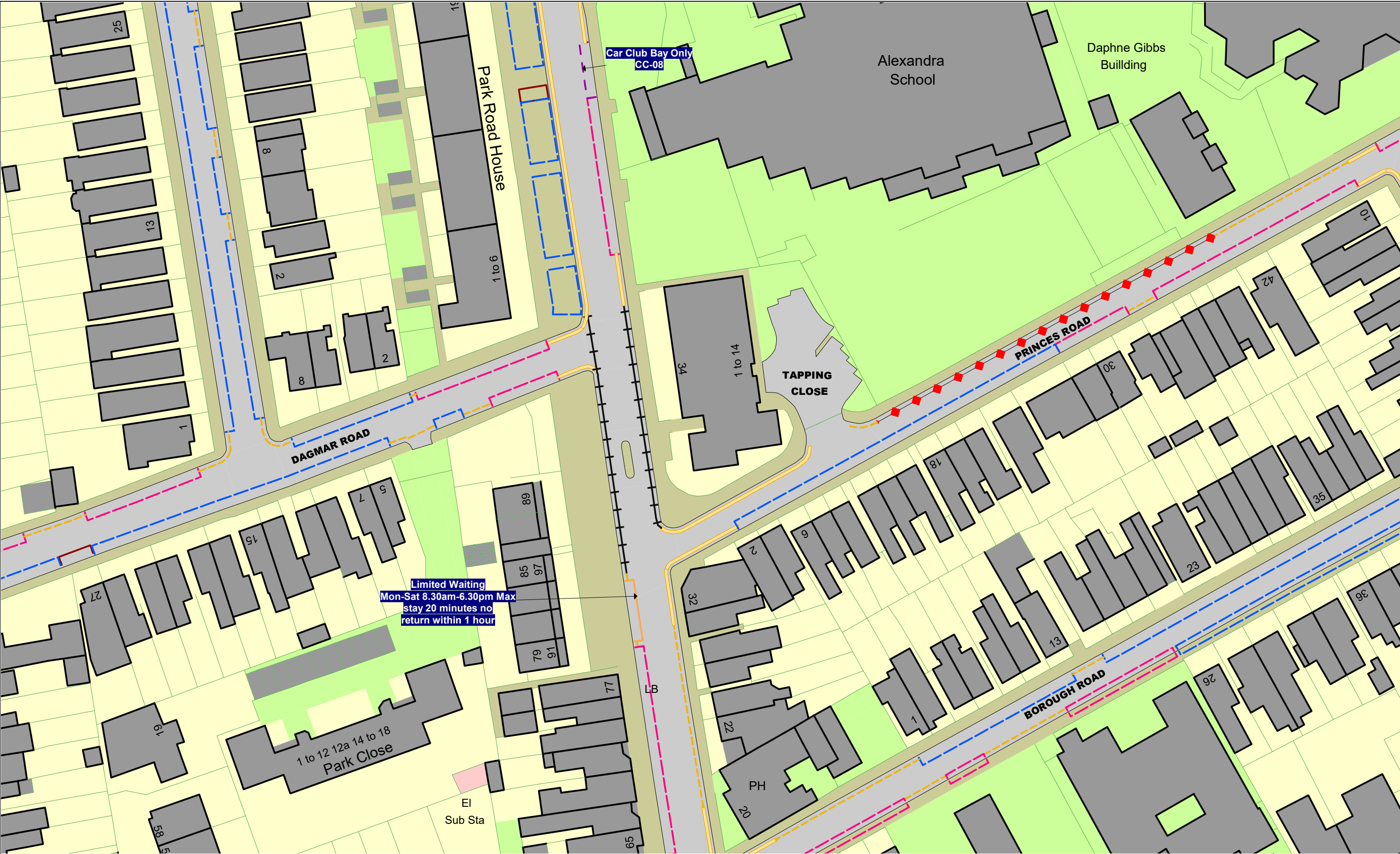
THE KINGSTON UPON THAMES (FREE PARKING PLACES, LOADING PLACES AND
WAITING, LOADING AND STOPPING RESTRICTIONS)
(AMENDMENT NO. *) ORDER 202*

THE KINGSTON UPON THAMES (CHARGED-FOR PARKING PLACES)
(AMENDMENT NO. *) ORDER 202*

Road Name	Tile Ref.
Albany Park Road, Kingston	Z13
Chestnut Grove, New Malden	AL23
Coutts Avenue, Chessington	BN14
Dagmar Road, Kingston	AD16, AD17
Dickerage Road, New Malden	AG21
Hartfield Road, Chessington	BO12, BP12
Idmiston Square, Worcester Park	BA28
Surbiton Hill Park, Surbiton	AR19

Map Legend

Order Items					
	Doctors Bay		No Loading		Permit Holders Only Mon-Sat 8:30am-6:30pm and Sun 11am-5pm Zone B
	Ambulance Bay		No Loading Mon-Sat 7am-10am and 4pm-7pm		
	Bus Parking Place		No Loading 7am-midnight		Permit Holders Only Mon-Sat 8am-6:30pm Zone S
	Car Club Bay Only		No Loading 7am-7pm		Permit Holders Only Mon-Fri 10am-3pm Zone N
	Disabled Badge Holders Only		No Loading Mon-Sat 8:30am-6:30pm		Permit Holders Only Mon-Sat 8:30am-6:30pm Zone N
	Limited Waiting Bay				
	No Waiting		No Loading Mon-Fri 8am-9:30am and 4:30pm-6:30pm		Permit Holders Only Mon-Fri 8am-6:30pm Zone S
	No Waiting Mon-Sat 8:30am-6:30pm		No Loading Mon-Sat 8am-6:30pm		Permit Holders Only Mon-Fri 10am-3:30pm Zone B
	No Waiting Mon-Fri 8:30am-6:30pm		No Loading At Any Time		Shared Use Bays
	No Waiting Mon-Sat 8am-6:30pm		Loading Bay		Permit Holders B or Pay & Display Mon-Sat 8:30am-6:30pm max stay 4 hours, no return within 2 hours
	No Waiting 7am-7pm		Electric Vehicle Recharging Point		Permit Holders C or Pay & Display Mon-Sat 11am-2pm max stay 2 hours, no return within 2 hours
	No Waiting Mon-Sat 8:30am-10:30pm and Sun 11am-10:30pm		Motorcycle Parking Only		Permit Parking Areas
			Taxi Rank		Pedestrian Zone No Waiting At Any Time
	No Waiting Mon-Fri 10am-3pm		Payment Parking		Experimental Orders (see label)
	No Waiting Mon-Sat 8:30am-6:30pm and Sun 11am-5pm		Permit Parking Bay	Non-order Items	
	No Waiting Mon-Sat 7am-7pm		Permit Holders Only Mon-Sat 8:30am-6:30pm Zone B		Parking Bay
	No Waiting Mon-Fri 10am-4pm		Permit Holders Only Mon-Fri 8:30am-6:30pm Zone V		No Stopping Mon-Fri 8am-4:30pm 01 Jan - 31 Jul and 8am-4:30pm 01 Sept - 31 Dec on School Entrance Markings
	No Waiting Mon-Fri 8am-6:30pm		Permit Holders Only Mon-Fri 8:30am-6:30pm Zone G		No Stopping on School Entrance Markings
	No Waiting Mon-Fri 8am-9:30am and 4:30pm-6:30pm		Permit Holders Only Mon-Sat 8am-6:30pm Zone T		Crossing
	No Waiting Mon-Fri 10am-3:30pm		Permit Holders Only Mon-Fri 10am-4pm Zone R		Zebra Crossing
	No Waiting Mon-Sat 11am-2pm				2 Wheel Footway Parking
	No Waiting At Any Time		Permit Holders Only Mon-Sat 8:30am-6:30pm Zone G1		Bus Stop/Stand
					Box Junction
		ORDER TITLES:			
		The Kingston upon Thames (Charged-for Parking Places) (No. 2) Consolidation Order 2018			
		The Kingston upon Thames (Free Parking Places, Loading Places and Waiting, Loading and Stopping Restrictions) (No. 2) Consolidation Order 2018			
		Certain restrictions have been individually labelled on map schedules			

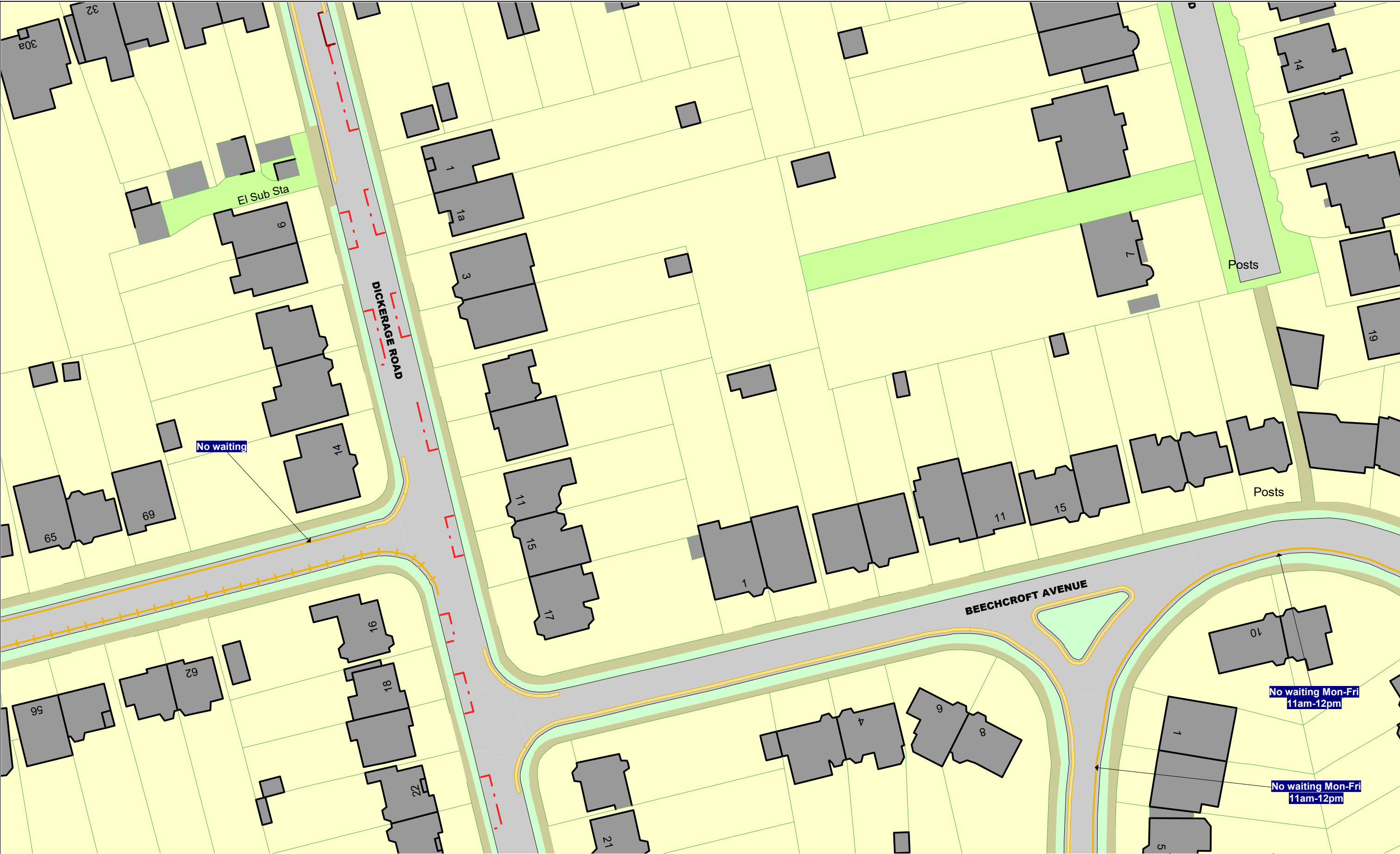


The Kingston upon Thames (Free Parking Places, Loading Places and Waiting, Loading and Stopping Restrictions) (No. 2) Consolidation Order 2018
The Kingston upon Thames (Charged-For Parking Places) (No. 2) Consolidation Order 2018
STATUS: PROPOSED

	AC17	
AD16		AD18
	AE17	

N
This map is reproduced from Ordnance Survey material with the permission of Ordnance Survey on behalf of the Controller of Her Majesty's Stationery Office © Crown Copyright. Unauthorised reproduction infringes Crown copyright and may lead to prosecution or civil proceedings.
Royal Borough of Kingston Upon Thames
Licence No: 0100019285 2020
EFFECTIVE DATE: 16/07/2020

SCALE:	1 : 625	at A3
REVISION:	1	
SHEET:	Tile Ref: AD17	



The Kingston upon Thames (Free Parking Places, Loading Places and Waiting, Loading and Stopping Restrictions) (No. 2) Consolidation Order 2018
The Kingston upon Thames (Charged-For Parking Places) (No. 2) Consolidation Order 2018
STATUS: PROPOSED

	AF21	
AG20		AG22
	AH21	



This map is reproduced from Ordnance Survey material with the permission of Ordnance Survey on behalf of the Controller of Her Majesty's Stationery Office © Crown Copyright. Unauthorised reproduction infringes Crown copyright and may lead to prosecution or civil proceedings.
Royal Borough of Kingston Upon Thames
Licence No: 0100019285 2020

EFFECTIVE DATE:

16/07/2020

SCALE:

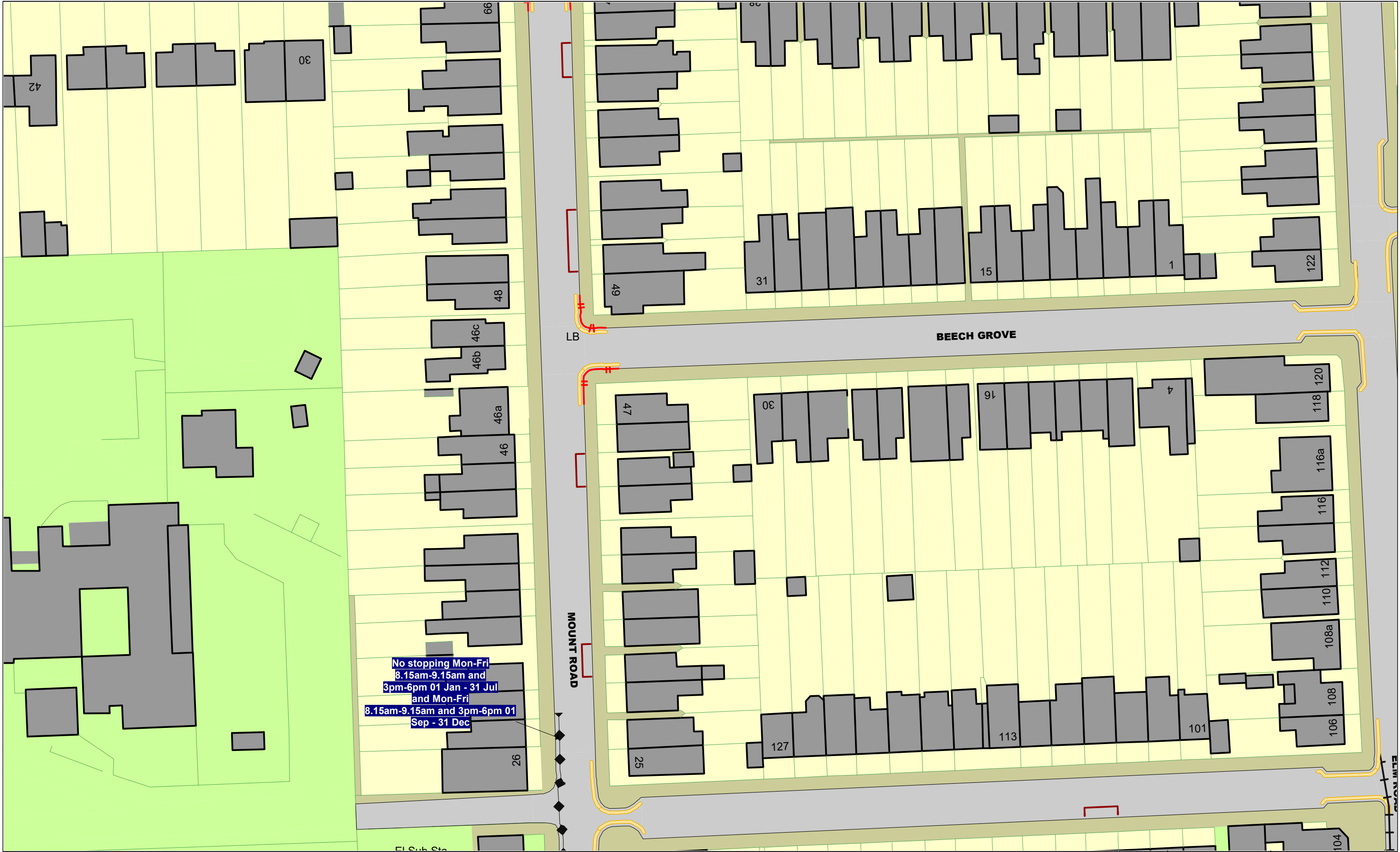
1 : 625 at A3

REVISION:

1

SHEET:

Tile Ref: AG21

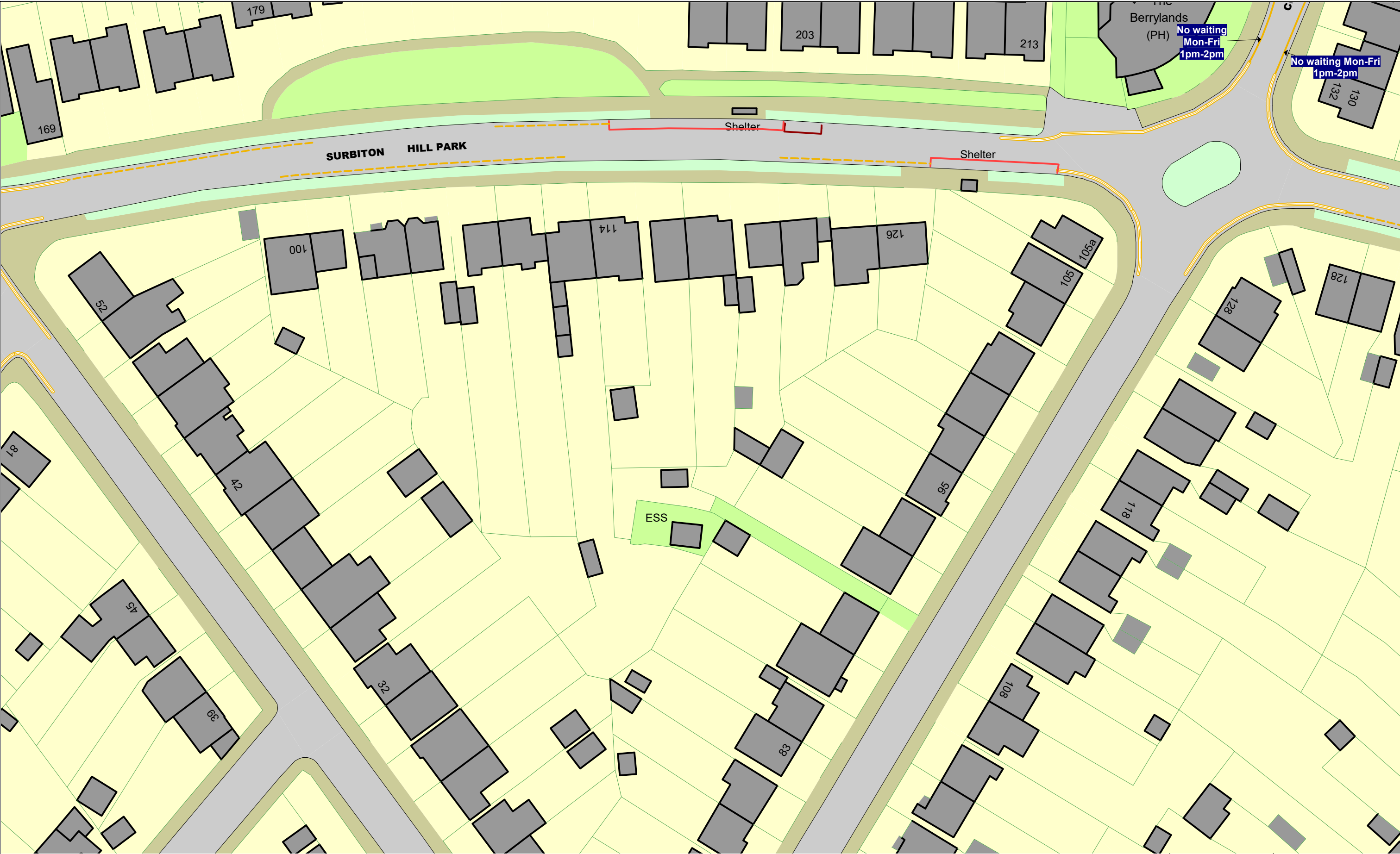


The Kingston upon Thames (Free Parking Places, Loading Places and Waiting, Loading and Stopping Restrictions) (No. 2) Consolidation Order 2018
The Kingston upon Thames (Charged-For Parking Places) (No. 2) Consolidation Order 2018
STATUS: PROPOSED

	AK23	
AL22		AL24
	AM23	

<div><div>N</div><div></div></div> <div>This map is reproduced from Ordnance Survey material with the permission of Ordnance Survey on behalf of the Controller of Her Majesty's Stationery Office © Crown Copyright. Unauthorised reproduction infringes Crown copyright and may lead to prosecution or civil proceedings. Royal Borough of Kingston Upon Thames Licence No: 0100019285 2020</div>	
EFFECTIVE DATE:	16/07/2020

SCALE:	1 : 625	at A3
REVISION:	1	
SHEET:	Tile Ref: AL23	



**The Kingston upon Thames (Free Parking Places,
Loading Places and Waiting, Loading and Stopping Restrictions)
(No. 2) Consolidation Order 2018**
**The Kingston upon Thames (Charged-For Parking Places)
(No. 2) Consolidation Order 2018**
STATUS: PROPOSED

	AQ19	
AR18		AR20
	AS19	



This map is reproduced from Ordnance Survey material with the permission of Ordnance Survey on behalf of the Controller of Her Majesty's Stationery Office © Crown Copyright. Unauthorised reproduction infringes Crown copyright and may lead to prosecution or civil proceedings.
Royal Borough of Kingston Upon Thames
Licence No: 0100019285 2020

EFFECTIVE DATE: 16/07/2020

SCALE: 1 : 625 at A3

REVISION: 1

SHEET: Tile Ref: AR19



**The Kingston upon Thames (Free Parking Places,
Loading Places and Waiting, Loading and Stopping Restrictions)
(No. 2) Consolidation Order 2018**
**The Kingston upon Thames (Charged-For Parking Places)
(No. 2) Consolidation Order 2018**
STATUS: PROPOSED

	AZ28	
BA27		BA29
	BB28	



This map is reproduced from Ordnance Survey material with the permission of Ordnance Survey on behalf of the Controller of Her Majesty's Stationery Office © Crown Copyright. Unauthorised reproduction infringes Crown copyright and may lead to prosecution or civil proceedings.
Royal Borough of Kingston Upon Thames
Licence No: 0100019285 2020

EFFECTIVE DATE:

16/07/2020

SCALE:

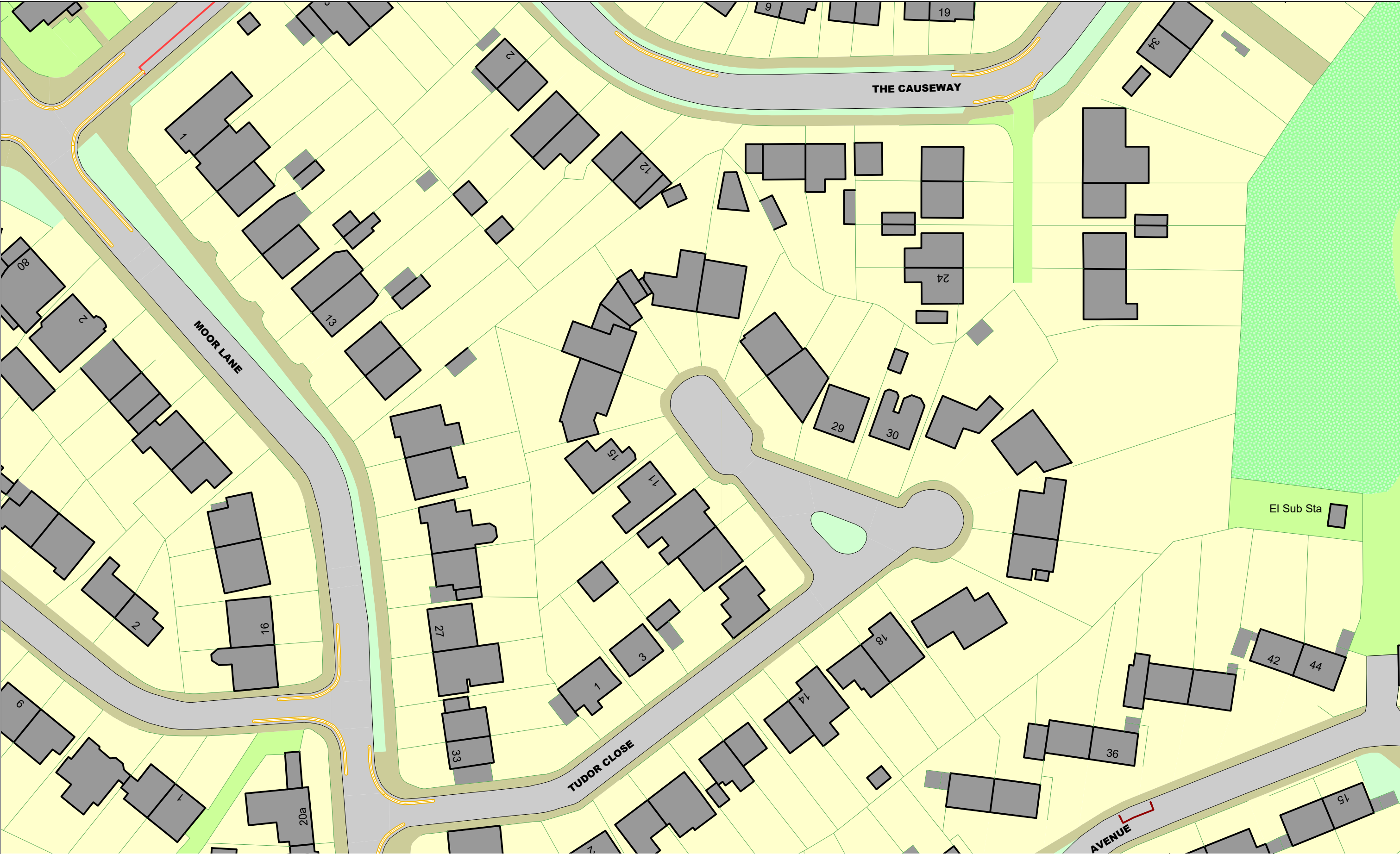
1 : 625 at A3

REVISION:

1

SHEET:

Tile Ref: BA28



**The Kingston upon Thames (Free Parking Places,
Loading Places and Waiting, Loading and Stopping Restrictions)
(No. 2) Consolidation Order 2018**
**The Kingston upon Thames (Charged-For Parking Places)
(No. 2) Consolidation Order 2018**
STATUS: PROPOSED

	BM14	
BN13		BN15
	BO14	



This map is reproduced from Ordnance Survey material
with the permission of Ordnance Survey on behalf of
the Controller of Her Majesty's Stationery Office ©
Crown Copyright. Unauthorised reproduction infringes
Crown copyright and may lead to prosecution or civil
proceedings.
Royal Borough of Kingston Upon Thames
Licence No: 0100019285 2020

EFFECTIVE DATE:

16/07/2020

SCALE:

1 : 625 at A3

REVISION:

1

SHEET:

Tile Ref: BN14



**The Kingston upon Thames (Free Parking Places,
Loading Places and Waiting, Loading and Stopping Restrictions)
(No. 2) Consolidation Order 2018**
**The Kingston upon Thames (Charged-For Parking Places)
(No. 2) Consolidation Order 2018**
STATUS: PROPOSED

	BN12	
BO11		BO13
	BP12	



This map is reproduced from Ordnance Survey material with the permission of Ordnance Survey on behalf of the Controller of Her Majesty's Stationery Office © Crown Copyright. Unauthorised reproduction infringes Crown copyright and may lead to prosecution or civil proceedings.
Royal Borough of Kingston Upon Thames
Licence No: 0100019285 2020

EFFECTIVE DATE:

16/07/2020

SCALE:

1 : 625 at A3

REVISION:

1

SHEET:

Tile Ref: BO12



**The Kingston upon Thames (Free Parking Places,
Loading Places and Waiting, Loading and Stopping Restrictions)
(No. 2) Consolidation Order 2018**
**The Kingston upon Thames (Charged-For Parking Places)
(No. 2) Consolidation Order 2018**
STATUS: PROPOSED

	BO12	
BP11		BP13
	BQ12	



This map is reproduced from Ordnance Survey material with the permission of Ordnance Survey on behalf of the Controller of Her Majesty's Stationery Office © Crown Copyright. Unauthorised reproduction infringes Crown copyright and may lead to prosecution or civil proceedings.
Royal Borough of Kingston Upon Thames
Licence No: 0100019285 2020

EFFECTIVE DATE:

16/07/2020

SCALE:

1 : 625 at A3

REVISION:

1

SHEET:

Tile Ref: BP12

