

ROYAL BOROUGH OF KINGSTON UPON THAMES

THE KINGSTON UPON THAMES (20MPH SPEED LIMIT)

(NO. *) TRAFFIC ORDER 202*

TMO – P325 20MPH SPEED LIMIT SURBITON NEIGHBOURHOOD AREA

DOCUMENTS FOR INSPECTION

1. A copy of the Public Notice of Proposal to appear in the Surrey Comet and London Gazette 9 February 2023;
2. The Council's Statement of Reasons for proposing the Order
3. The Draft Order
4. A Plan to indicate the locations and effect of the Order

ROYAL BOROUGH OF KINGSTON UPON THAMES

1. **NOTICE IS HEREBY GIVEN** that the Council of the Royal Borough of Kingston upon Thames propose to make the following Order **The Kingston upon Thames (20mph Speed Limit) (No.***) Order 202*** under sections 84 and 124 of the Road Traffic Regulation Act 1984¹, as amended –
2. The general effect of the Order would be to impose a speed limit of 20 miles per hour in the roads listed in the Schedule to this Notice.
(Please note that, for roads listed where a partial 20mph limit is already in place, the proposed speed limit would apply to the whole length of that road.)
3. Copies of the proposed Order, of the Council's Statement of Reasons for making the Order and a plan showing the location and the effect of the Order may be inspected as follows:-
 - (a) online at <https://www.kingston.gov.uk/tmos-open-statutory-consultation> selecting reference **P325 20mph Speed Limit Surbiton Neighbourhood Area**;
 - (b) The Information and Advice Centre, Guildhall 2, Kingston upon Thames, KT1 1EU between 9am and 5pm Mondays to Fridays inclusive
 - (c) Council libraries; and
 - (d) copies of the Order and plan can also be obtained by calling 020 8547 5000 (between 9am and 5pm Mondays to Fridays); or
 - (e) by emailing tmo@kingston.gov.uk (please quote ref **TMO P325 20mph Speed Limit Surbiton Neighbourhood Area**).
4. Persons desiring to object to any of the proposals or make any other representations in respect of them, should send a statement in writing to that effect and, in the case of an objection, stating the grounds thereof to the Council in this matter to the Traffic Order Section, Guildhall 2, Kingston upon Thames, KT1 1EU or email tmo@kingston.gov.uk quoting reference **TMO - P325 20mph Speed Limit Surbiton Neighbourhood Area by 2 March 2023**.

Dated 9 February 2023

Jayne Dando
Head of Corporate Service – Highways and Transport

Note: Persons responding to the proposed Order should be aware that the Council may be legally obliged to disclose the information provided to third parties.

¹ 1984 c.2

Schedule

1. Agar Close
2. Baden Powell Close
3. Brook Road
4. Burwood Close
5. Carnegie Close
6. Chaffinch Close
7. Cranborne Avenue
8. Culsac Road
9. Diana Gardens
10. Draycot Road
11. Fullers Avenue
12. Graham Gardens
13. Hamilton Avenue
14. Herne Road
15. Ivy Road
16. Kent Way
17. Kingsmead Avenue
18. Ladywood Road
19. Largewood Avenue
20. Lenelby Road
21. Mayroyd Avenue
22. Oakleigh Avenue
23. Oakleigh Way
24. Princes Avenue
25. Pyne Road
26. Ravenswood Avenue
27. Ronelean Road
28. Selbourne Avenue
29. St Georges Gardens
30. Thornhill Avenue
31. Tolworth Road
32. Vale Road North
33. Vale Road South
34. Waterside Close (public highway extents)

ROYAL BOROUGH OF KINGSTON UPON THAMES

THE KINGSTON UPON THAMES (20MPH SPEED LIMIT)

(NO. *) TRAFFIC ORDER 202*

P325 20mph Speed Limit Surbiton Neighbourhood Area.

Statement of Reasons

Reducing speed limits makes roads safer for all road users



TRAFFIC MANAGEMENT ORDER

202* No. *

The Kingston upon Thames (20 mph Speed Limit) (No. *) Traffic Order 202*.

Made: ** Month 202*

Coming into force: ** Month 202*

The Council of the Royal Borough of Kingston upon Thames, having consulted with the Commissioner of the Metropolitan Police in exercise of the powers conferred by section 84 and 124 of the Traffic Regulation Act 1984(**a**) as amended by section 8 of and Part I of Schedule 5 to the Local Government Act 1985(**b**), and of all other powers thereunto enabling, hereby make the following Order: -

1. This Order shall come into force on ** Month 202* and may be cited **as The Kingston upon Thames (20mph Speed Limit) (No. *) Traffic Order 202***.
2. No person shall drive any motor vehicle at a speed exceeding 20 miles per hour on any length of road specified in the Schedule to this Order.
3. No speed limit imposed by this Order applies to vehicles falling within regulation 3(4) of the Road Traffic Exemptions (Special Forces) (Variation and Amendment) Regulations 2011(**c**) when used in accordance with regulation 3(5) of those Regulations.

Dated this * day of * 20**.

Jayne Dando
Head of Corporate Service – Highways and Transport

Schedule

1. Agar Close
2. Baden Powell Close
3. Brook Road
4. Burwood Close
5. Carnegie Close
6. Chaffinch Close
7. Cranborne Avenue
8. Culsac Road
9. Diana Gardens
10. Draycot Road
11. Fullers Avenue
12. Graham Gardens
13. Hamilton Avenue
14. Herne Road
15. Ivy Road
16. Kent Way
17. Kingsmead Avenue
18. Ladywood Road
19. Largewood Avenue
20. Lenelby Road
21. Mayroyd Avenue
22. Oakleigh Avenue
23. Oakleigh Way
24. Princes Avenue
25. Pyne Road
26. Ravenswood Avenue
27. Ronelean Road
28. Selbourne Avenue
29. St Georges Gardens
30. Thornhill Avenue
31. Tolworth Road
32. Vale Road North
33. Vale Road South
34. Waterside Close (public highway extents)

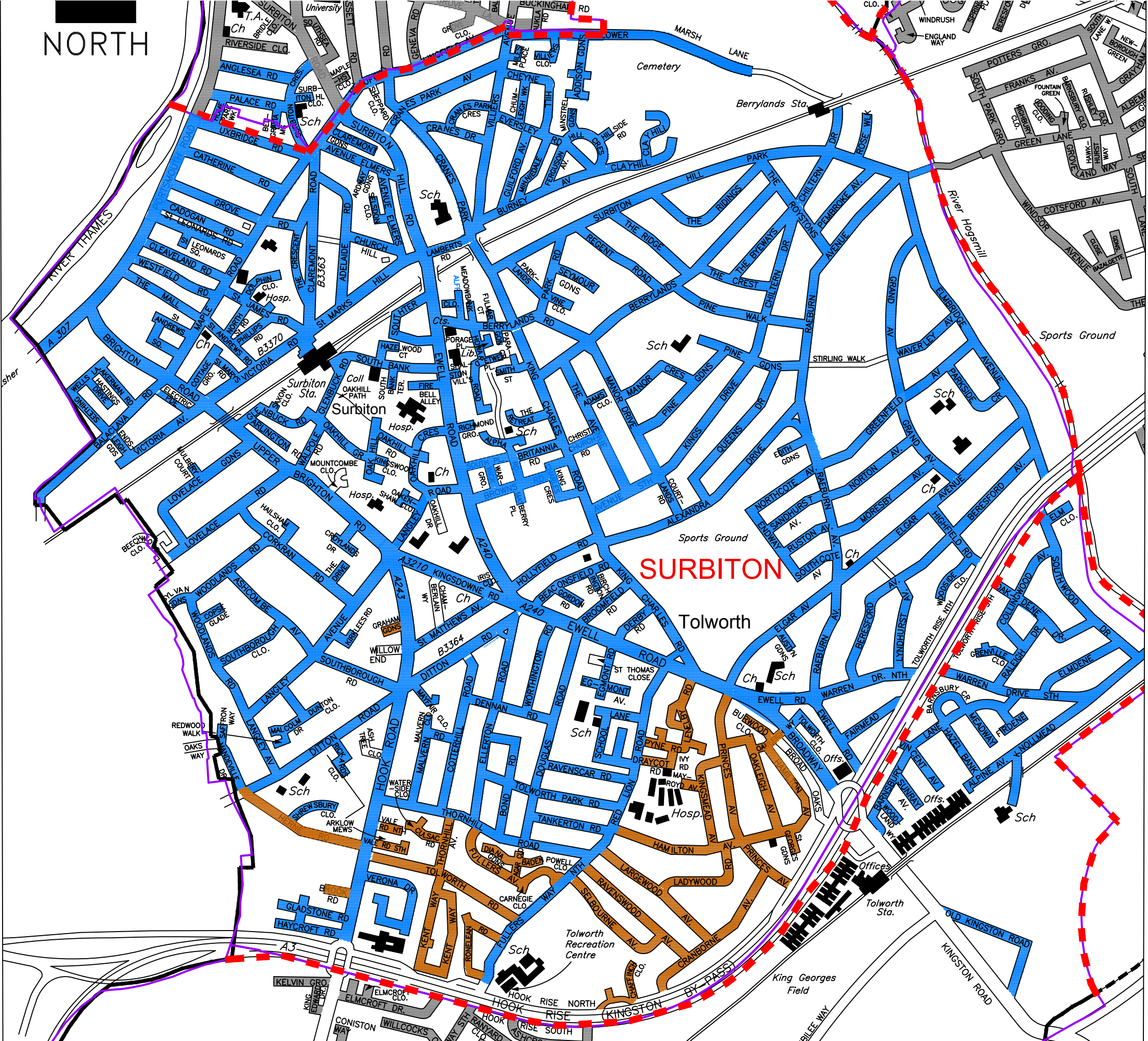
EXPLANATORY NOTE

(This Note is not part of the Order but is intended to indicate its general purport.)

It is considered that the 20mph speed limit proposal will make our roads safer, reduce the number and severity of road casualties caused by excessive speed, and make our roads easier to use and attractive for our residents. It is anticipated that this will encourage more people to travel by more sustainable modes.



Reducing speed limits makes roads safer for all users

NORTH



THE ROYAL BOROUGH OF
KINGSTON
UPON THAMES

KINGSTON BOROUGH 20 MPH SPEED LIMIT FOR SURBITON

-  Existing 20mph speed limit areas
-  Proposed 20mph area in Surbiton Neighbourhood

DRG NO: DD-1250-07C