

## **ROYAL BOROUGH OF KINGSTON UPON THAMES**

### **MINOR PARKING AMENDMENTS - VARIOUS LOCATIONS (REF. KINGMAP0040)**

THE KINGSTON UPON THAMES (FREE PARKING PLACES, LOADING PLACES AND  
WAITING, LOADING AND STOPPING RESTRICTIONS)  
(AMENDMENT NO. \*) ORDER 202\*

THE KINGSTON UPON THAMES (CHARGED-FOR PARKING PLACES)  
(AMENDMENT NO. \*) ORDER 202\*

THE KINGSTON UPON THAMES (PRESCRIBED ROUTES)  
(AMENDMENT NO. \*) TRAFFIC ORDER 202\*

### **DOCUMENTS FOR INSPECTION**

1. A copy of the notice to appear in the Surrey Comet and the London Gazette on 26<sup>th</sup> March 2020
2. The Council's statement of reasons for proposing to make the Orders
3. The draft Orders
4. Plans to indicate the locations and effect of the Orders

<b>Available for inspection until further notice</b>
--

## ROYAL BOROUGH OF KINGSTON UPON THAMES

### MINOR PARKING AMENDMENTS - VARIOUS LOCATIONS (REF. KINGMAP0040)

*The Kingston upon Thames (Free Parking Places, Loading Places and Waiting, Loading and Stopping Restrictions) (Amendment No. \*) Order 202\**; *The Kingston upon Thames (Charged-For Parking Places) (Amendment No. \*) Order 202\**; and *The Kingston upon Thames (Prescribed Routes) (Amendment No. \*) Traffic Order 202\**.

1. NOTICE IS HEREBY GIVEN that the Council of the Royal Borough of Kingston upon Thames propose to make the above-mentioned Orders under sections 6, 45, 46, 49 and 124 of and Part IV of Schedule 9 to the Road Traffic Regulation Act 1984, as amended.
2. The general effect of the Orders would be;
  - (a) to introduce a double yellow line “at any time” waiting restriction and a loading restriction (applying from 7 a.m. to 10 a.m. and from 4 p.m. to 7 p.m.) at each of the following existing ‘goods vehicles loading only’ parking places;
    - (i) in High Street, Kingston (outside No. 52a);
    - (ii) in Penrhyn Road, Kingston (outside No. 79); and
    - (iii) in Portsmouth Road, Kingston (opposite No. 1);
  - (b) to introduce double yellow line “at any time” waiting restrictions at and opposite the junction between Windsor Avenue and Cotsford Avenue, New Malden;
  - (c) in Homersham Road, Kingston, to remove an existing ‘permit holders only’ parking place (outside No. 41), to be replaced by a single yellow line waiting restriction;
  - (d) to revoke and re-enact the provisions of the Kingston upon Thames (Prescribed Routes) (No. 1) Traffic Order 2016 which affect width restrictions in the Royal Borough of Kingston. There will be no change in substance to the restrictions imposed by the Order; and
  - (e) to modify the traffic order definitions of certain other parking places and waiting restrictions so they better reflect what is currently on the ground (there would be no change to the way restrictions and parking places currently operate).
3. A copy of each of the proposed Orders and other documents giving more detailed particulars of the proposed Orders can be inspected at The Information and Advice Centre, Guildhall 2, Kingston upon Thames, KT1 1EU between 9 a.m. and 5 p.m. on Mondays to Fridays inclusive.
4. Persons desiring to object to any of the proposals or make any other representations in respect of them, should send a statement in writing to that effect and, in the case of an objection, stating the grounds thereof to the Council in this matter to either The Director of Corporate and Communities, Traffic Order Section, Guildhall 2, Kingston upon Thames, Surrey KT1 1EU or email TMO@kingston.gov.uk, quoting reference KingMap0040 by 16<sup>th</sup> April 2020.

Dated 26<sup>th</sup> March 2020.

MERVYN BARTLETT

Group Manager – Highways and Transport (Environment)

*Note: Persons responding to the proposed Orders should be aware that the Council may be legally obliged to disclose the information provided to third parties.*

## **ROYAL BOROUGH OF KINGSTON UPON THAMES**

### **MINOR PARKING AMENDMENTS - VARIOUS LOCATIONS (REF. KINGMAP0040)**

THE KINGSTON UPON THAMES (FREE PARKING PLACES, LOADING PLACES AND  
WAITING, LOADING AND STOPPING RESTRICTIONS)  
(AMENDMENT NO. \*) ORDER 202\*

THE KINGSTON UPON THAMES (CHARGED-FOR PARKING PLACES)  
(AMENDMENT NO. \*) ORDER 202\*

THE KINGSTON UPON THAMES (PRESCRIBED ROUTES)  
(AMENDMENT NO. \*) TRAFFIC ORDER 202\*

### **STATEMENT OF REASONS**

Waiting and loading restrictions are to be introduced at existing 'goods vehicles loading only' parking places (in High Street, Penrhyn Road and Portsmouth Road, Kingston) so that cycleways are kept clear except during the parking places' hours of operation.

In Windsor Avenue and Cotsford Avenue, New Malden; double yellow line "at any time" waiting restrictions are introduced to reinforce rules 242 & 243 of the Highway Code with the aim of further protecting safety and access for all road users by highlighting, and enforcing, locations where a vehicle or trailer may otherwise be parked in a dangerous position or cause an unnecessary obstruction of the road.

In Homersham Road, Kingston, a 'permit holders only' parking place is removed so as to allow access to an off-street parking area.

**202\* No. \***

**THE KINGSTON UPON THAMES (CHARGED-FOR PARKING PLACES)  
(AMENDMENT NO. \*) ORDER 202\***

**Made :- \* 202\***

**Coming into force :- \* 202\***

The Council of the Royal Borough of Kingston upon Thames, after consulting the Commissioner of Police of the Metropolis, in exercise of the powers conferred by sections 45, 46, 49 and 124 of and Part IV of Schedule 9 to the Road Traffic Regulation Act 1984 **(a)** as amended by section 8 of and Part I of Schedule 5 to the Local Government Act 1985 **(b)**, and of all other powers thereunto enabling, hereby make the following Order: -

1. This Order shall come into force on \* 202\* and may be cited as the Kingston upon Thames (Charged-For Parking Places) (Amendment No. \*) Order 202\*.
2. In this Order:-
  - (1) “the Order of 2018” means the Kingston upon Thames (Charged-For Parking Places) (No. 2) Consolidation Order 2018**(c)**;
  - (2) the expression “enactment” means any enactment, whether public general or local, and includes any order, byelaw, rule, regulation, scheme or other instrument having effect by virtue of an enactment; and
  - (3) any reference in this Order to any enactment shall be construed as a reference to that enactment as amended, applied, consolidated, re-enacted by or as having effect by virtue of any subsequent enactment.
3.
  - (1) Without prejudice to the validity of anything done or to any liability incurred in respect of any act or omission before the coming into operation of this Order, the Order of 2018 shall have effect as though for the map tile attached to that Order and specified in column 1 of the Schedule to this Order, there were substituted the map tile attached to this Order and specified in relation thereto in column 2 of the Schedule to this Order.
  - (2) The substitution of any map tile referred to in Article 3.1 of this Order will have the effect of revoking any provision provided or designated by a previous version of that map tile and not incorporated into the latest version.

Dated this \* day of \* 202\*.

**Group Manager – Highways and Transport  
Communities**

(The officer appointed for this purpose)

**EXPLANATORY NOTE**

*(This Note is not part of the Order but is intended to indicate its general purport.)*

This Order further amends the Kingston upon Thames (Charged-For Parking Places) (No. 2) Consolidation Order 2018, so as;

- to introduce a double yellow line “at any time” waiting restriction and a loading restriction (applying from 7 a.m. to 10 a.m. and from 4 p.m. to 7 p.m.) at each of the following existing ‘goods vehicles loading only’ parking places;
  - in High Street, Kingston (outside No. 52a);
  - in Penrhyn Road, Kingston (outside No. 79); and
  - in Portsmouth Road, Kingston (opposite No. 1);
- to introduce double yellow line “at any time” waiting restrictions at and opposite the junction between Windsor Avenue and Cotsford Avenue, New Malden;
- in Homersham Road, Kingston, to remove an existing ‘permit holders only’ parking place (outside No. 41), to be replaced by a single yellow line waiting restriction;
- to revoke and re-enact the provisions of the Kingston upon Thames (Prescribed Routes) (No. 1) Traffic Order 2016 which affect width restrictions in the Royal Borough of Kingston. There will be no change in substance to the restrictions imposed by the Order; and
- to modify the traffic order definitions of certain other parking places and waiting restrictions so they better reflect what is currently on the ground (there would be no change to the way restrictions and parking places currently operate).

**Schedule (see Article 3)**

<b>Map tile attached to the Order of 2018 1</b>	<b>Map tile attached to this Order 2</b>
Map Tile Ref: AH19, Version 1	Map Tile Ref: AH19, Version *
Map Tile Ref: AK12, Version 1	Map Tile Ref: AK12, Version *
Map Tile Ref: AL12, Version 1	Map Tile Ref: AL12, Version *
Map Tile Ref: AM12, Version 1	Map Tile Ref: AM12, Version *
Map Tile Ref: AN12, Version 1	Map Tile Ref: AN12, Version *
Map Tile Ref: AN13, Version 1	Map Tile Ref: AN13, Version *
Map Tile Ref: AO13, Version 1	Map Tile Ref: AO13, Version *
Map Tile Ref: AQ13, Version 1	Map Tile Ref: AQ13, Version *
Map Tile Ref: AR13, Version 1	Map Tile Ref: AR13, Version *
Map Tile Ref: AS13, Version 1	Map Tile Ref: AS13, Version *
Map Tile Ref: AS22, Version 1	Map Tile Ref: AS22, Version *
Map Tile Ref: AT13, Version 1	Map Tile Ref: AT13, Version *
Map Tile Ref: AT14, Version 1	Map Tile Ref: AT14, Version *
Map Tile Ref: AU13, Version 1	Map Tile Ref: AU13, Version *
Map Tile Ref: AV13, Version 1	Map Tile Ref: AV13, Version *
Map Tile Ref: BP10, Version 1	Map Tile Ref: BP10, Version *
Map Tile Ref: BP11, Version 1	Map Tile Ref: BP11, Version *

**202\* No. \***

**THE KINGSTON UPON THAMES (FREE PARKING PLACES,  
LOADING PLACES AND WAITING, LOADING AND STOPPING RESTRICTIONS)  
(AMENDMENT NO. \*) ORDER 202\***

**Made :- \* 202\***

**Coming into force :- \* 202\***

The Council of the Royal Borough of Kingston upon Thames, after consulting the Commissioner of Police of the Metropolis, in exercise of the powers conferred by sections 6 and 124 of and Part IV of Schedule 9 to the Road Traffic Regulation Act 1984**(a)** as amended by section 8 of and Part I of Schedule 5 to the Local Government Act 1985**(b)**, and of all other powers thereunto enabling, hereby make the following Order: -

1. This Order shall come into force on \* 202\* and may be cited as the Kingston upon Thames (Free Parking Places, Loading Places and Waiting, Loading and Stopping Restrictions) (Amendment No. \*) Order 202\*.
2. In this Order:-
  - (1) “the Order of 2018” means the Kingston upon Thames (Free Parking Places, Loading Places and Waiting, Loading and Stopping Restrictions) (No. 2) Consolidation Order 2018**(c)**;
  - (2) the expression “enactment” means any enactment, whether public general or local, and includes any order, byelaw, rule, regulation, scheme or other instrument having effect by virtue of an enactment; and
  - (3) any reference in this Order to any enactment shall be construed as a reference to that enactment as amended, applied, consolidated, re-enacted by or as having effect by virtue of any subsequent enactment.
3. (1) Without prejudice to the validity of anything done or to any liability incurred in respect of any act or omission before the coming into operation of this Order, the Order of 2018 shall have effect as though for the map tile attached to that Order and specified in column 1 of the Schedule to this Order, there were substituted the map tile attached to this Order and specified in relation thereto in column 2 of the Schedule to this Order.  
  
(2) The substitution of any map tile referred to in Article 3.1 of this Order will have the effect of revoking any provision provided or designated by a previous version of that map tile and not incorporated into the latest version.

Dated this \* day of \* 202\*.

**Group Manager – Highways and Transport  
Communities**

(The officer appointed for this purpose)

**EXPLANATORY NOTE**

*(This Note is not part of the Order but is intended to indicate its general purport.)*

This Order further amends the Kingston upon Thames (Charged-For Parking Places) (No. 2) Consolidation Order 2018, so as;

- to introduce a double yellow line “at any time” waiting restriction and a loading restriction (applying from 7 a.m. to 10 a.m. and from 4 p.m. to 7 p.m.) at each of the following existing ‘goods vehicles loading only’ parking places;
  - in High Street, Kingston (outside No. 52a);
  - in Penrhyn Road, Kingston (outside No. 79); and
  - in Portsmouth Road, Kingston (opposite No. 1);
- to introduce double yellow line “at any time” waiting restrictions at and opposite the junction between Windsor Avenue and Cotsford Avenue, New Malden;
- in Homersham Road, Kingston, to remove an existing ‘permit holders only’ parking place (outside No. 41), to be replaced by a single yellow line waiting restriction;
- to revoke and re-enact the provisions of the Kingston upon Thames (Prescribed Routes) (No. 1) Traffic Order 2016 which affect width restrictions in the Royal Borough of Kingston. There will be no change in substance to the restrictions imposed by the Order; and
- to modify the traffic order definitions of certain other parking places and waiting restrictions so they better reflect what is currently on the ground (there would be no change to the way restrictions and parking places currently operate).



**Schedule (see Article 3)**

<b>Map tile attached to the Order of 2018 1</b>	<b>Map tile attached to this Order 2</b>
Map Tile Ref: AH19, Version 1	Map Tile Ref: AH19, Version *
Map Tile Ref: AK12, Version 1	Map Tile Ref: AK12, Version *
Map Tile Ref: AL12, Version 1	Map Tile Ref: AL12, Version *
Map Tile Ref: AM12, Version 1	Map Tile Ref: AM12, Version *
Map Tile Ref: AN12, Version 1	Map Tile Ref: AN12, Version *
Map Tile Ref: AN13, Version 1	Map Tile Ref: AN13, Version *
Map Tile Ref: AO13, Version 1	Map Tile Ref: AO13, Version *
Map Tile Ref: AQ13, Version 1	Map Tile Ref: AQ13, Version *
Map Tile Ref: AR13, Version 1	Map Tile Ref: AR13, Version *
Map Tile Ref: AS13, Version 1	Map Tile Ref: AS13, Version *
Map Tile Ref: AS22, Version 1	Map Tile Ref: AS22, Version *
Map Tile Ref: AT13, Version 1	Map Tile Ref: AT13, Version *
Map Tile Ref: AT14, Version 1	Map Tile Ref: AT14, Version *
Map Tile Ref: AU13, Version 1	Map Tile Ref: AU13, Version *
Map Tile Ref: AV13, Version 1	Map Tile Ref: AV13, Version *
Map Tile Ref: BP10, Version 1	Map Tile Ref: BP10, Version *
Map Tile Ref: BP11, Version 1	Map Tile Ref: BP11, Version *

**202\* No. \***

**THE KINGSTON UPON THAMES (PRESCRIBED ROUTES)  
(AMENDMENT NO. \*) TRAFFIC ORDER 202\***

**Made :- \* 202\***

**Coming into force :- \* 202\***

The Council of the Royal Borough of Kingston upon Thames, after consulting the Commissioner of Police of the Metropolis, in exercise of the powers conferred by sections 6 and 124 of the Road Traffic Regulation Act 1984**(a)** as amended by section 8 of and Part I of Schedule 5 to the Local Government Act 1985**(b)**, and of all other powers thereunto enabling, hereby make the following Order: -

1. This Order shall come into force on \* 202\* and may be cited as the Kingston upon Thames (Prescribed Routes) (Amendment No. \*) Traffic Order 202\*.
2. Without prejudice to the validity of anything done or to any liability incurred in respect of an act or omission before the coming into force of this Order the Kingston upon Thames (Prescribed Routes) (No. 1) Traffic Order 2016 (2016/13) is hereby revoked.
3. In this Order:-
  - (1) “the Order of 2013” means the Kingston upon Thames (Prescribed Routes) (No. 6) Traffic Order 2013**(c)**;
  - (2) the expression “enactment” means any enactment, whether public general or local, and includes any order, byelaw, rule, regulation, scheme or other instrument having effect by virtue of an enactment; and
  - (3) any reference in this Order to any enactment shall be construed as a reference to that enactment as amended, applied, consolidated, re-enacted by or as having effect by virtue of any subsequent enactment.

**(a)** 1984 c.27   **(b)** 1985 c.51   **(c)** RBK 2013/75

## **Amendment of the Order of 2013**

4. (1) Without prejudice to the validity of anything done or to any liability incurred in respect of any act or omission before the coming into force of this Order, the Order of 2013 shall have effect as though there were added to Schedule 2 to that Order the items numbered \* to \* and set out in the Schedule to this Order.
- (2) The relevant provisions of the Order of 2013 shall apply to the items set out in the Schedule to this Order.

**Dated this \* day of \* 202\*.**

**Group Manager – Highways and Transport  
Communities**  
(The officer appointed for this purpose)

## **EXPLANATORY NOTE**

*(This Note is not part of the Order but is intended to indicate its general purport.)*

This Order amends the Kingston upon Thames (Prescribed Routes) (No. 6) Traffic Order 2013 so that;

- an exception for cycles is added to an existing system of one-way working in The Crescent, Surbiton; and
- the provisions of an existing Traffic Order (imposing width restrictions in the Royal Borough of Kingston) are revoked and re-enacted.

**SCHEDULE (additions to Schedule 2)**

Item No.	Prescribed Street	Instruction	Direction	Location	Exception Reference (see Schedule 3)
(1)	(2)	(3)	(4)	(5)	(6)
*	Church Road, Worcester Park between a point 10 metres south-west of the south-western kerb-line of Manor Drive North and The Manor Drive and a point 10 metres south-west of that point.	No person shall cause or permit any vehicle, the overall width together with load (if any) carried thereon exceeds 2.13 metres, to enter the length of road specified in column 2.	-	-	Ex1, Ex2 or Ex5.
*	Clayton Road, Chessington on the north side, between a point 94 metres west of the western kerb-line of Oaklands Close and a point 92 metres west of that kerb-line.	No person shall cause or permit any vehicle, the overall width together with load (if any) carried thereon exceeds 2.13 metres, to enter the length of road specified in column 2.	-	-	Ex1, Ex2 or Ex5.
*	Clayton Road, Chessington on the south side, between a point 83 metres west of the western kerb-line of Oaklands Close and a point 85 metres west of that kerb-line.	No person shall cause or permit any vehicle, the overall width together with load (if any) carried thereon exceeds 2.13 metres, to enter the length of road specified in column 2.	-	-	Ex1, Ex2 or Ex5.
*	Gordon Road, Kingston between a point opposite the eastern boundary of No. 29 Gordon Road and a point 2 metres west of that point.	No person shall cause or permit any vehicle, the overall width together with load (if any) carried thereon exceeds 2 metres, to enter the length of road specified in column 2.	-	-	Ex1, Ex2 or Ex5.
*	Hunters Road, Chessington between a point 19 metres east of the eastern kerb-line of Hook Road and a point 23 metres east of that kerb-line.	No person shall cause or permit any vehicle, the overall width together with load (if any) carried thereon exceeds 2.13 metres, to enter the length of road specified in column 2.	-	-	Ex1, Ex2 or Ex5.

Item No.	Prescribed Street	Instruction	Direction	Location	Exception Reference (see Schedule 3)
(1)	(2)	(3)	(4)	(5)	(6)
*	King Charles Road, Surbiton between a point 1 metre south-east of the north-western boundary of No. 2 King Charles Road and a point 1 metre north-west of that boundary.	No person shall cause or permit any vehicle, the overall width together with load (if any) carried thereon exceeds 1.98 metres, to enter the length of road specified in column 2.	-	-	Ex1, Ex2 or Ex5.
*	Lenelby Road, Surbiton between a point 69 metres south-west of the southern kerb-line of Ewell Road and a point 2 metres south-west of that point.	No person shall cause or permit any vehicle, the overall width together with load (if any) carried thereon exceeds 2.28 metres, to enter the length of road specified in column 2.	-	-	Ex1, Ex2 or Ex5.
*	Manorgate Road, Kingston between a point 13 metres south-east of the eastern kerb-line of Carlisle Close and a point 20 metres south-east of that kerb-line (measured on the north-east side of Manorgate Road).	No person shall cause or permit any vehicle, the overall width together with load (if any) carried thereon exceeds 2.13 metres, to enter the length of road specified in column 2.	-	-	Ex1, Ex2 or Ex5.
*	Mount Road, Chessington between a point 12 metres north-east of the north-eastern kerb-line of Moor Lane and a point 24 metres north-east of that kerb-line.	No person shall cause or permit any vehicle, the overall width together with load (if any) carried thereon exceeds 2.13 metres, to enter the length of road specified in column 2.	-	-	Ex1, Ex2 or Ex5.

Item No.	Prescribed Street	Instruction	Direction	Location	Exception Reference (see Schedule 3)
(1)	(2)	(3)	(4)	(5)	(6)
*	Oakleigh Way, Surbiton between a point 20 metres north-east of the north-eastern kerb-line of Oakleigh Avenue and a point 23 metres north-east of that kerb-line.	No person shall cause or permit any vehicle, the overall width together with load (if any) carried thereon exceeds 2.13 metres, to enter the length of road specified in column 2.	-	-	Ex1, Ex2 or Ex5.
*	Sanger Avenue, Chessington between a point 8 metres north-west of the common boundary of Nos. 62 and 64 Sanger Avenue and a point 9.50 metres north-west of that point.	No person shall cause or permit any vehicle, the overall width together with load (if any) carried thereon exceeds 2.13 metres, to enter the length of road specified in column 2.	-	-	Ex1, Ex2 or Ex5.
*	The Crescent, Surbiton, between the southern kerb-line of the entrance to No. 1 The Crescent, Surbiton and a point 57 metres south-east of that kerb-line	No person shall cause or permit any vehicle to proceed in any length of road specified in column 2 in a direction other than that specified in relation to that length of road in column 4.	south-eastbound	-	Ex2 or Ex4.

## **ROYAL BOROUGH OF KINGSTON UPON THAMES**

### **MINOR PARKING AMENDMENTS - VARIOUS LOCATIONS (REF. KINGMAP0040)**

THE KINGSTON UPON THAMES (FREE PARKING PLACES, LOADING PLACES AND  
WAITING, LOADING AND STOPPING RESTRICTIONS)  
(AMENDMENT NO. \*) ORDER 202\*

THE KINGSTON UPON THAMES (CHARGED-FOR PARKING PLACES)  
(AMENDMENT NO. \*) ORDER 202\*

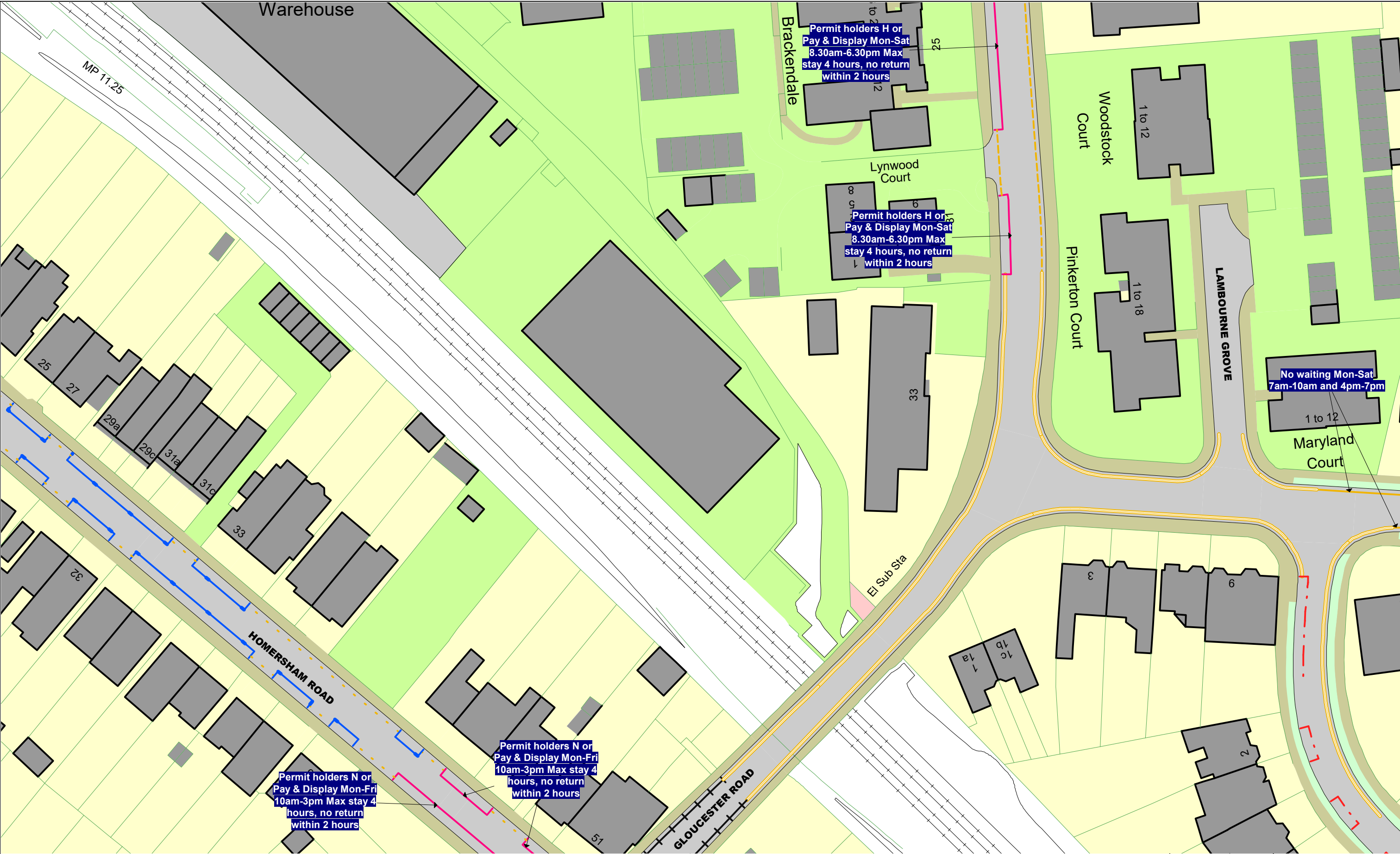
THE KINGSTON UPON THAMES (PRESCRIBED ROUTES)  
(AMENDMENT NO. \*) TRAFFIC ORDER 202\*


<b>Road Name</b>	<b>Tile Ref.</b>
Adelaide Road, Surbiton	AU13
Avenue Elmers, Surbiton	AQ13
Central Parade, Surbiton	AU13
Church Hill Road, Surbiton	AT14
Claremont Road, Surbiton	AR13, AS13, AT13
Cotsford Avenue, New Malden	AS22
Ewell Road, Surbiton	AT14
High Street, Kingston	AK12
Homersham Road, Kingston	AH19
Maple Road, Surbiton	AQ13
Penrhyn Road, Kingston	AO13
Portsmouth Road, Kingston	AL12, AM12
Ripon Gardens, Chessington	BP10, BP11
St Marks Hill, Surbiton	AT13, AT14, AU13
Surbiton Crescent, Kingston	AQ13, AR13
Victoria Road, Surbiton	AV13
Windsor Avenue, New Malden	AS22
Woodbines Avenue, Kingston	AN12, AN13

Map Legend

Order Items					
	Doctors Bay		No Loading		Permit Holders Only Mon-Sat 8:30am-6:30pm and Sun 11am-5pm Zone B
	Ambulance Bay		No Loading Mon-Sat 7am-10am and 4pm-7pm		Permit Holders Only Mon-Sat 8am-6:30pm Zone S
	Bus Parking Place		No Loading 7am-midnight		Permit Holders Only Mon-Fri 10am-3pm Zone N
	Car Club Bay Only		No Loading 7am-7pm		Permit Holders Only Mon-Sat 8:30am-6:30pm Zone N
	Disabled Badge Holders Only		No Loading Mon-Sat 8:30am-6:30pm		Permit Holders Only Mon-Fri 8am-6:30pm Zone S
	Limited Waiting Bay		No Loading Mon-Fri 8am-9:30am and 4:30pm-6:30pm		Permit Holders Only Mon-Fri 10am-3:30pm Zone B
	No Waiting		No Loading Mon-Sat 8am-6:30pm		Shared Use Bays
	No Waiting Mon-Sat 8:30am-6:30pm		No Loading At Any Time		Permit Holders B or Pay & Display Mon-Sat 8:30am-6:30pm max stay 4 hours, no return within 2 hours
	No Waiting Mon-Fri 8:30am-6:30pm		Loading Bay		Permit Holders C or Pay & Display Mon-Sat 11am-2pm max stay 2 hours, no return within 2 hours
	No Waiting Mon-Sat 8am-6:30pm		Electric Vehicle Recharging Point		Permit Parking Areas
	No Waiting 7am-7pm		Motorcycle Parking Only		Pedestrian Zone No Waiting At Any Time
	No Waiting Mon-Sat 8:30am-10:30pm and Sun 11am-10:30pm		Taxi Rank		Experimental Orders (see label)
	No Waiting Mon-Fri 10am-3pm		Payment Parking	Non-order Items	
	No Waiting Mon-Sat 8:30am-6:30pm and Sun 11am-5pm		Permit Parking Bay		Parking Bay
	No Waiting Mon-Sat 7am-7pm		Permit Holders Only Mon-Sat 8:30am-6:30pm Zone B		No Stopping Mon-Fri 8am-4:30pm 01 Jan - 31 Jul and 8am-4:30pm 01 Sept - 31 Dec on School Entrance Markings
	No Waiting Mon-Fri 10am-4pm		Permit Holders Only Mon-Fri 8:30am-6:30pm Zone V		No Stopping on School Entrance Markings
	No Waiting Mon-Fri 8am-6:30pm		Permit Holders Only Mon-Fri 8:30am-6:30pm Zone G		Crossing
	No Waiting Mon-Fri 8am-9:30am and 4:30pm-6:30pm		Permit Holders Only Mon-Sat 8am-6:30pm Zone T		Zebra Crossing
	No Waiting Mon-Fri 10am-3:30pm		Permit Holders Only Mon-Fri 10am-4pm Zone R		2 Wheel Footway Parking
	No Waiting Mon-Sat 11am-2pm		Permit Holders Only Mon-Sat 8:30am-6:30pm Zone G1		Bus Stop/Stand
	No Waiting At Any Time				Box Junction
		<b>ORDER TITLES:</b>			
		The Kingston upon Thames (Charged-for Parking Places) (No. 2) Consolidation Order 2018			
		The Kingston upon Thames (Free Parking Places, Loading Places and Waiting, Loading and Stopping Restrictions) (No. 2) Consolidation Order 2018			
		Certain restrictions have been individually labelled on map schedules			







**The Kingston upon Thames (Free Parking Places, Loading Places and Waiting, Loading and Stopping Restrictions) (No. 2) Consolidation Order 2018**

**The Kingston upon Thames (Charged-For Parking Places) (No. 2) Consolidation Order 2018**

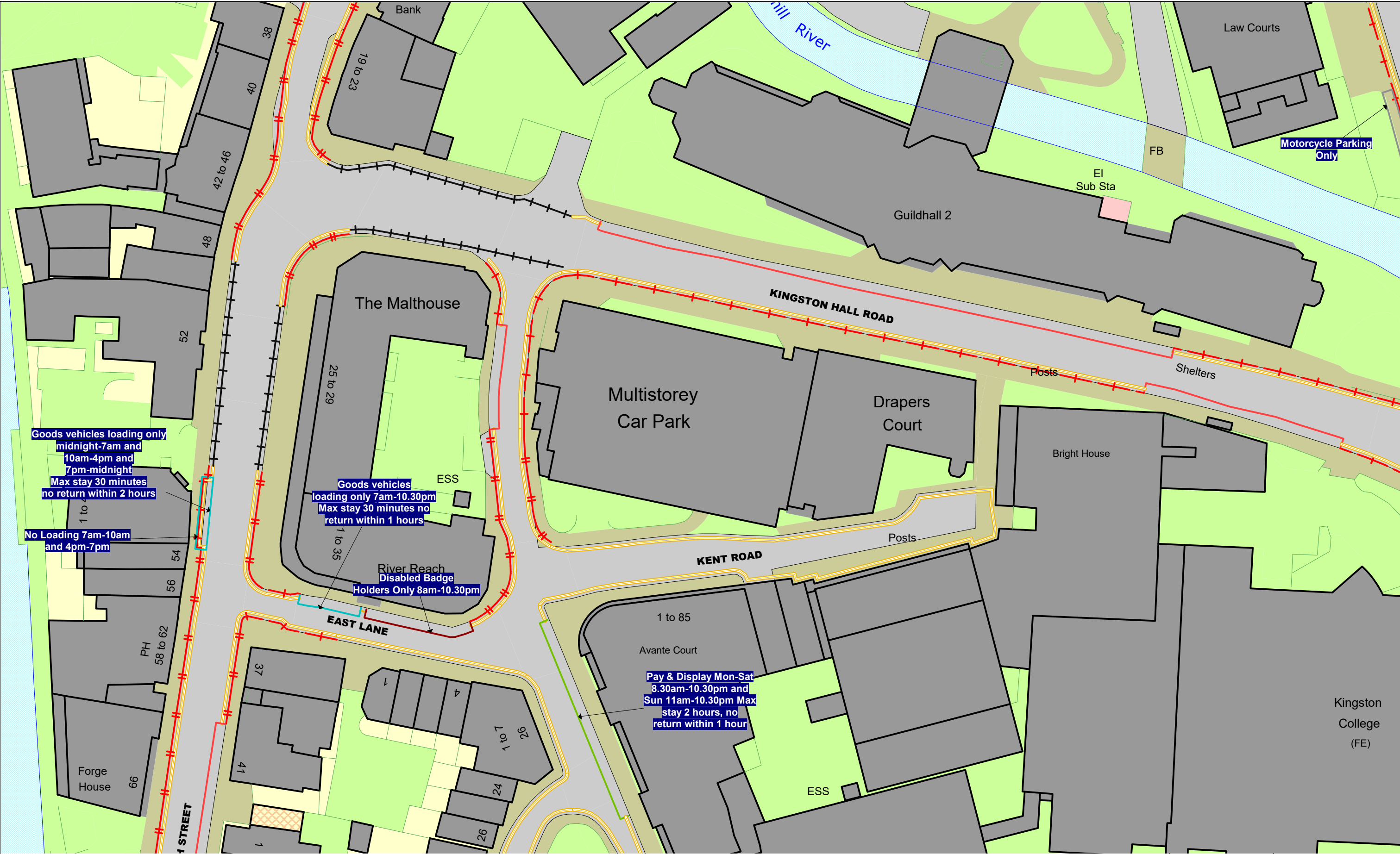
**STATUS:** PROPOSED

	AG19	
AH18		AH20
	AI19	

**N**


This map is reproduced from Ordnance Survey material with the permission of Ordnance Survey on behalf of the Controller of Her Majesty's Stationery Office © Crown Copyright. Unauthorised reproduction infringes Crown copyright and may lead to prosecution or civil proceedings.  
Royal Borough of Kingston Upon Thames  
Licence No: 0100019285 2020

<b>EFFECTIVE DATE:</b>	26/03/2020
<b>SCALE:</b>	1 : 625 at A3
<b>REVISION:</b>	1
<b>SHEET:</b>	Tile Ref: AH19



**The Kingston upon Thames (Free Parking Places, Loading Places and Waiting, Loading and Stopping Restrictions) (No. 2) Consolidation Order 2018**  
**The Kingston upon Thames (Charged-For Parking Places) (No. 2) Consolidation Order 2018**  
**STATUS:** PROPOSED

	AJ12	
AK11		AK13
	AL12	

<b>N</b> 		<p>This map is reproduced from Ordnance Survey material with the permission of Ordnance Survey on behalf of the Controller of Her Majesty's Stationery Office © Crown Copyright. Unauthorised reproduction infringes Crown copyright and may lead to prosecution or civil proceedings. Royal Borough of Kingston Upon Thames Licence No: 0100019285 2020</p>	
<b>EFFECTIVE DATE:</b>		26/03/2020	

<b>SCALE:</b>	1 : 625	at A3
<b>REVISION:</b>	1	
<b>SHEET:</b>	Tile Ref: AK12	





**The Kingston upon Thames (Free Parking Places, Loading Places and Waiting, Loading and Stopping Restrictions) (No. 2) Consolidation Order 2018**  
**The Kingston upon Thames (Charged-For Parking Places) (No. 2) Consolidation Order 2018**  
**STATUS:** PROPOSED

	AK12	
AL11		AL13
	AM12	



This map is reproduced from Ordnance Survey material with the permission of Ordnance Survey on behalf of the Controller of Her Majesty's Stationery Office © Crown Copyright. Unauthorised reproduction infringes Crown copyright and may lead to prosecution or civil proceedings.  
Royal Borough of Kingston Upon Thames  
Licence No: 0100019285 2020

**EFFECTIVE DATE:**

26/03/2020

**SCALE:**

1 : 625 at A3

**REVISION:**

1

**SHEET:**

Tile Ref: AL12



**The Kingston upon Thames (Free Parking Places, Loading Places and Waiting, Loading and Stopping Restrictions) (No. 2) Consolidation Order 2018**  
**The Kingston upon Thames (Charged-For Parking Places) (No. 2) Consolidation Order 2018**  
**STATUS:** PROPOSED

	AL12	
AM11		AM13
	AN12	

<b>EFFECTIVE DATE:</b>		26/03/2020

<b>SCALE:</b>	1 : 625	at A3
<b>REVISION:</b>	1	
<b>SHEET:</b>	Tile Ref: AM12	

**N**  
This map is reproduced from Ordnance Survey material with the permission of Ordnance Survey on behalf of the Controller of Her Majesty's Stationery Office © Crown Copyright. Unauthorised reproduction infringes Crown copyright and may lead to prosecution or civil proceedings.  
Royal Borough of Kingston upon Thames  
Licence No: 0100019285 2020





**The Kingston upon Thames (Free Parking Places, Loading Places and Waiting, Loading and Stopping Restrictions) (No. 2) Consolidation Order 2018**  
**The Kingston upon Thames (Charged-For Parking Places) (No. 2) Consolidation Order 2018**  
**STATUS:** PROPOSED

	AM12	
AN11		AN13
	AO12	



This map is reproduced from Ordnance Survey material with the permission of Ordnance Survey on behalf of the Controller of Her Majesty's Stationery Office © Crown Copyright. Unauthorised reproduction infringes Crown copyright and may lead to prosecution or civil proceedings.  
Royal Borough of Kingston Upon Thames  
Licence No: 0100019285 2020

**EFFECTIVE DATE:**

26/03/2020

**SCALE:**

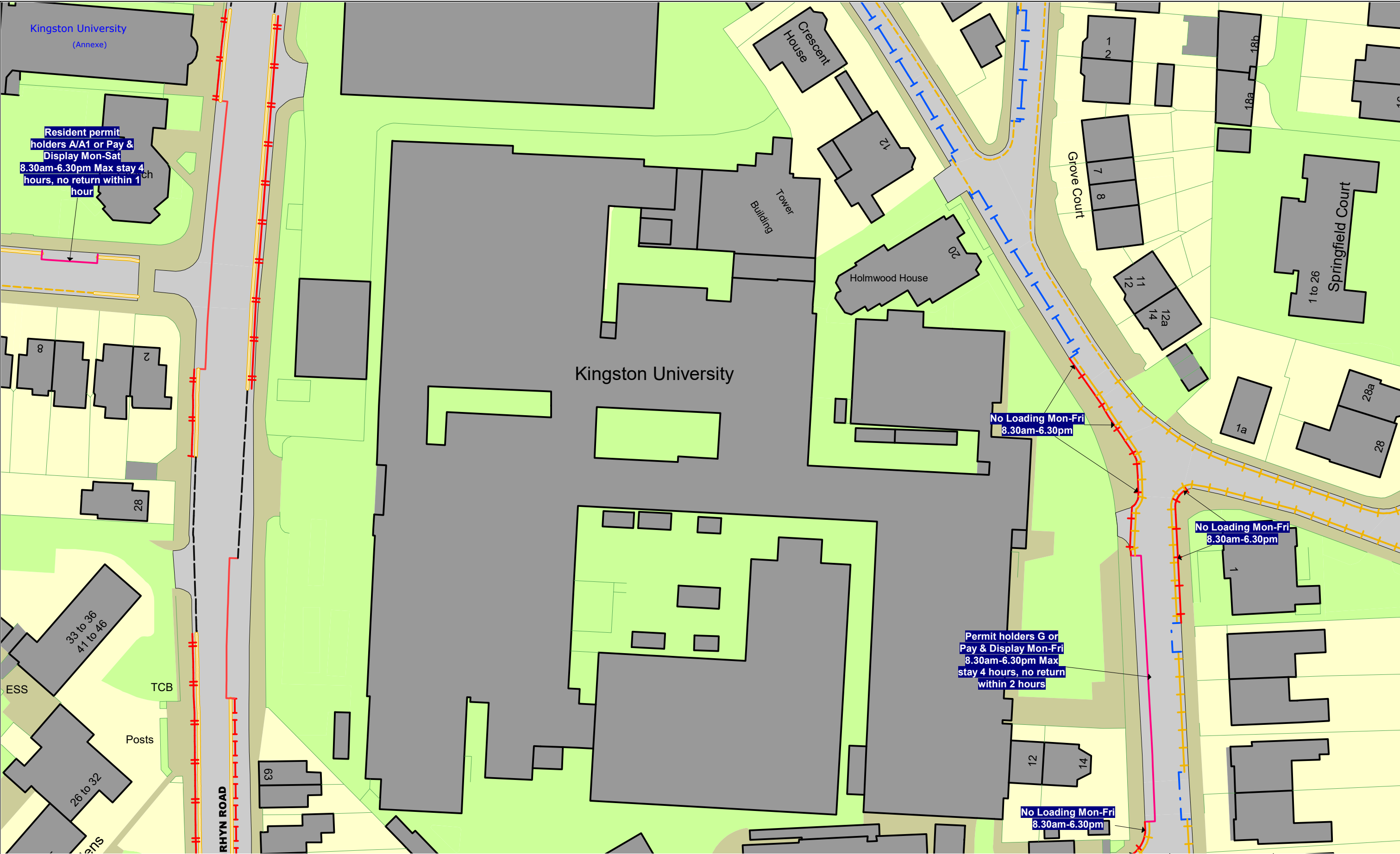
1 : 625 at A3

**REVISION:**

1

**SHEET:**

Tile Ref: AN12



**The Kingston upon Thames (Free Parking Places,  
Loading Places and Waiting, Loading and Stopping Restrictions)  
(No. 2) Consolidation Order 2018**  
**The Kingston upon Thames (Charged-For Parking Places)  
(No. 2) Consolidation Order 2018**  
**STATUS:** PROPOSED

	AM13	
AN12		AN14
	AO13	



This map is reproduced from Ordnance Survey material with the permission of Ordnance Survey on behalf of the Controller of Her Majesty's Stationery Office © Crown Copyright. Unauthorised reproduction infringes Crown copyright and may lead to prosecution or civil proceedings.  
Royal Borough of Kingston Upon Thames  
Licence No: 0100019285 2020

**EFFECTIVE DATE:**

26/03/2020

**SCALE:**

1 : 625 at A3

**REVISION:**

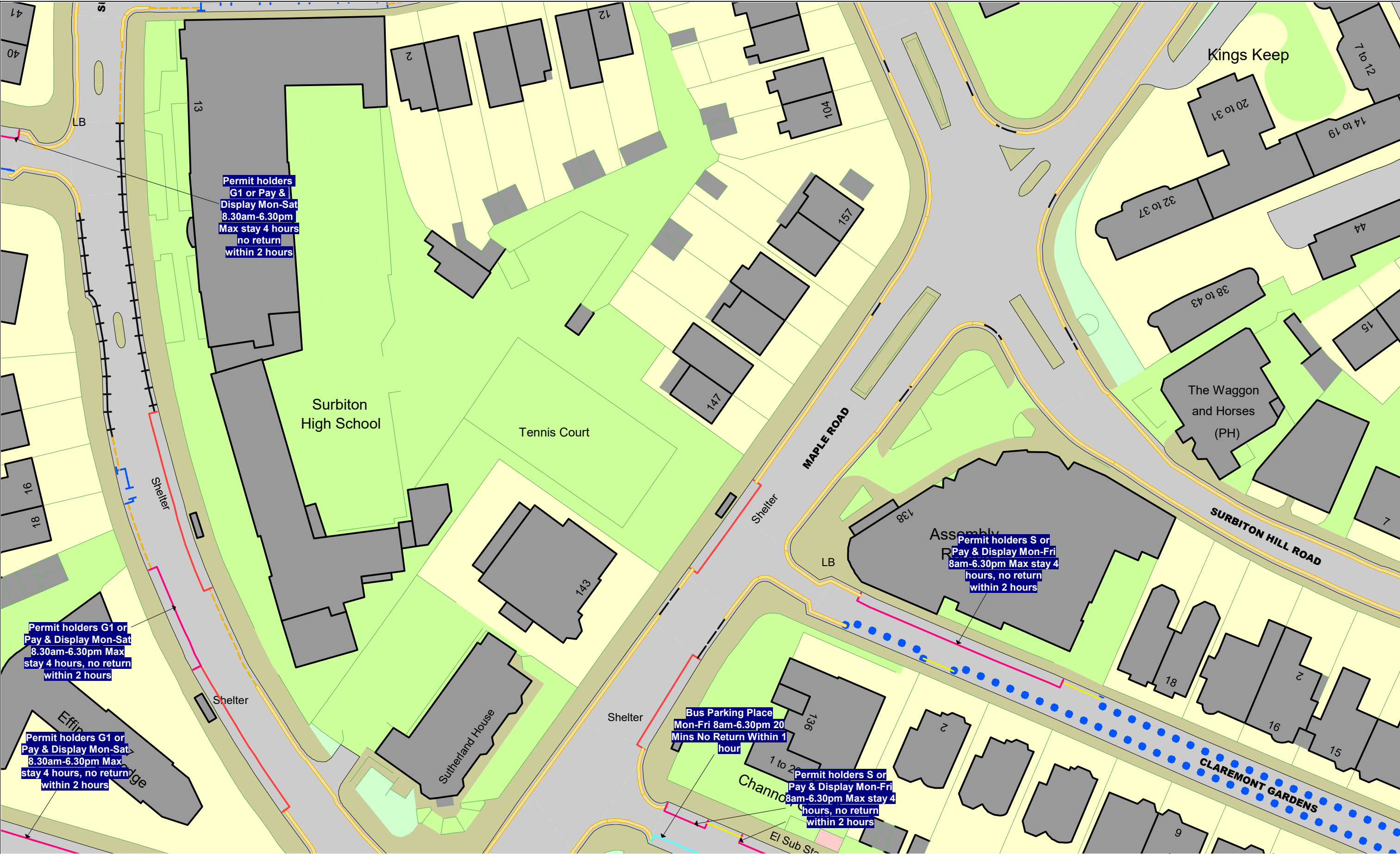
1

**SHEET:**

Tile Ref: AN13







**The Kingston upon Thames (Free Parking Places, Loading Places and Waiting, Loading and Stopping Restrictions) (No. 2) Consolidation Order 2018**  
**The Kingston upon Thames (Charged-For Parking Places) (No. 2) Consolidation Order 2018**  
**STATUS:** PROPOSED

	AP13	
AQ12		AQ14
	AR13	



This map is reproduced from Ordnance Survey material with the permission of Ordnance Survey on behalf of the Controller of Her Majesty's Stationery Office © Crown Copyright. Unauthorised reproduction infringes Crown copyright and may lead to prosecution or civil proceedings.  
Royal Borough of Kingston Upon Thames  
Licence No: 0100019285 2020

**EFFECTIVE DATE:**

26/03/2020

**SCALE:**

1 : 625 at A3

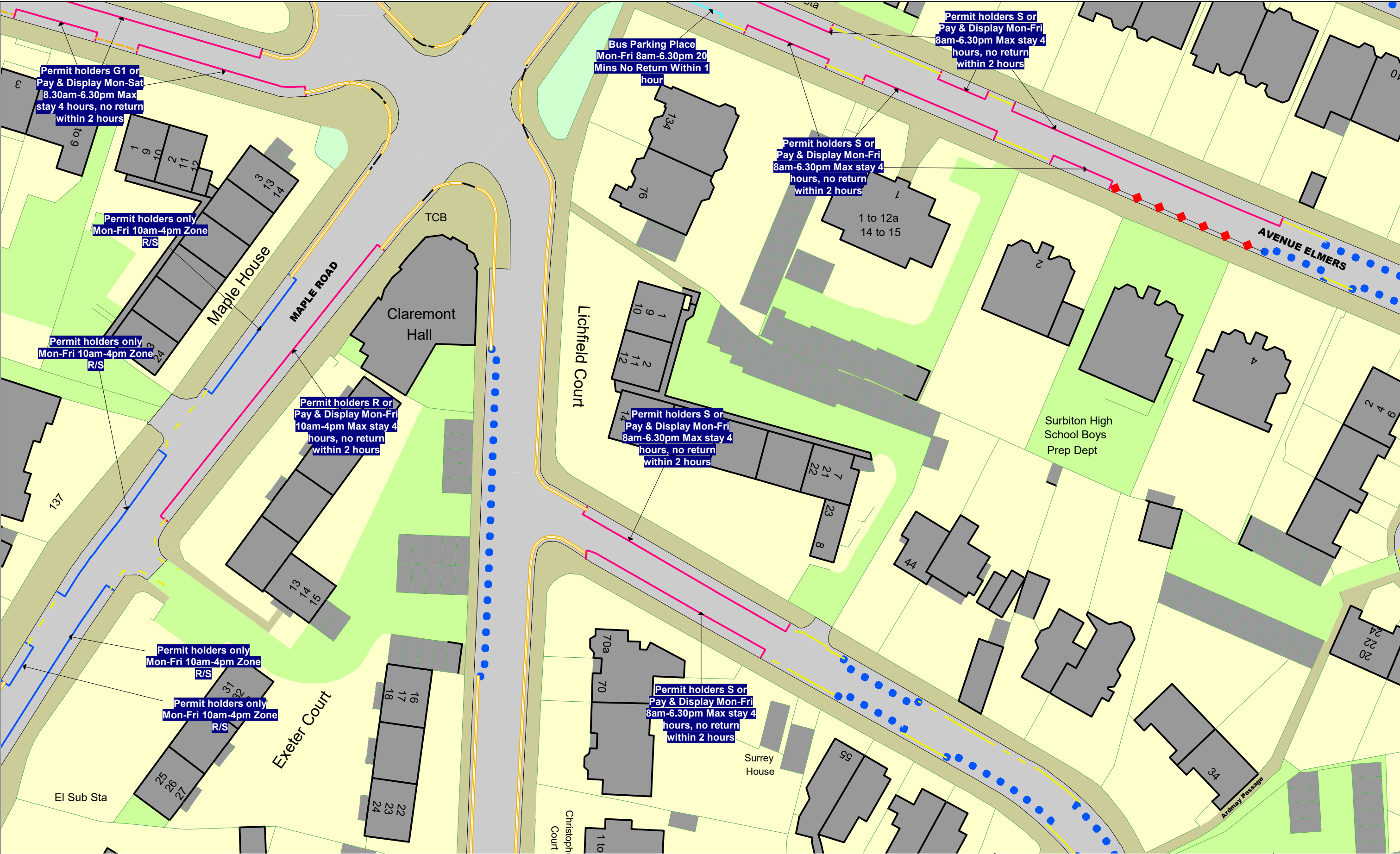
**REVISION:**

1

**SHEET:**

Tile Ref: AQ13





**The Kingston upon Thames (Free Parking Places, Loading Places and Waiting, Loading and Stopping Restrictions) (No. 2) Consolidation Order 2018**  
**The Kingston upon Thames (Charged-For Parking Places) (No. 2) Consolidation Order 2018**  
**STATUS:** PROPOSED

	<b>AQ13</b>	
<b>AR12</b>		<b>AR14</b>
	<b>AS13</b>	



This map is reproduced from Ordnance Survey material with the permission of Ordnance Survey on behalf of the Controller of Her Majesty's Stationery Office © Crown Copyright. Unauthorised reproduction infringes Crown copyright and may lead to prosecution or civil proceedings.  
Royal Borough of Kingston Upon Thames  
Licence No: 0100019285 2020

**EFFECTIVE DATE:**

26/03/2020

**SCALE:**

1 : 625 at A3


**REVISION:**

1

**SHEET:**

Tile Ref: AR13





**The Kingston upon Thames (Free Parking Places, Loading Places and Waiting, Loading and Stopping Restrictions) (No. 2) Consolidation Order 2018**

**The Kingston upon Thames (Charged-For Parking Places) (No. 2) Consolidation Order 2018**

**STATUS:** PROPOSED

AS12	AR13	AS14
	AT13	

**N**

This map is reproduced from Ordnance Survey material with the permission of Ordnance Survey on behalf of the Controller of Her Majesty's Stationery Office © Crown Copyright. Unauthorised reproduction infringes Crown copyright and may lead to prosecution or civil proceedings.  
Royal Borough of Kingston Upon Thames  
Licence No: 0100019285 2020

**EFFECTIVE DATE:** 26/03/2020


<b>SCALE:</b>	1 : 625	at A3
<b>REVISION:</b>	1	
<b>SHEET:</b>	Tile Ref: AS13	






**The Kingston upon Thames (Free Parking Places, Loading Places and Waiting, Loading and Stopping Restrictions) (No. 2) Consolidation Order 2018**  
**The Kingston upon Thames (Charged-For Parking Places) (No. 2) Consolidation Order 2018**  
**STATUS:** PROPOSED

	AR22	
AS21		AS23
	AT22	

 <p>This map is reproduced from Ordnance Survey material with the permission of Ordnance Survey on behalf of the Controller of Her Majesty's Stationery Office © Crown Copyright. Unauthorised reproduction infringes Crown copyright and may lead to prosecution or civil proceedings. Royal Borough of Kingston Upon Thames Licence No: 0100019285 2020</p>		<b>EFFECTIVE DATE:</b>	26/03/2020

<b>SCALE:</b>	1 : 625	at A3
<b>REVISION:</b>	1	
<b>SHEET:</b>	Tile Ref: AS22	





**The Kingston upon Thames (Free Parking Places, Loading Places and Waiting, Loading and Stopping Restrictions) (No. 2) Consolidation Order 2018**

**The Kingston upon Thames (Charged-For Parking Places) (No. 2) Consolidation Order 2018**

**STATUS:** PROPOSED

AS13	AT14
AT12	AU13

**N**

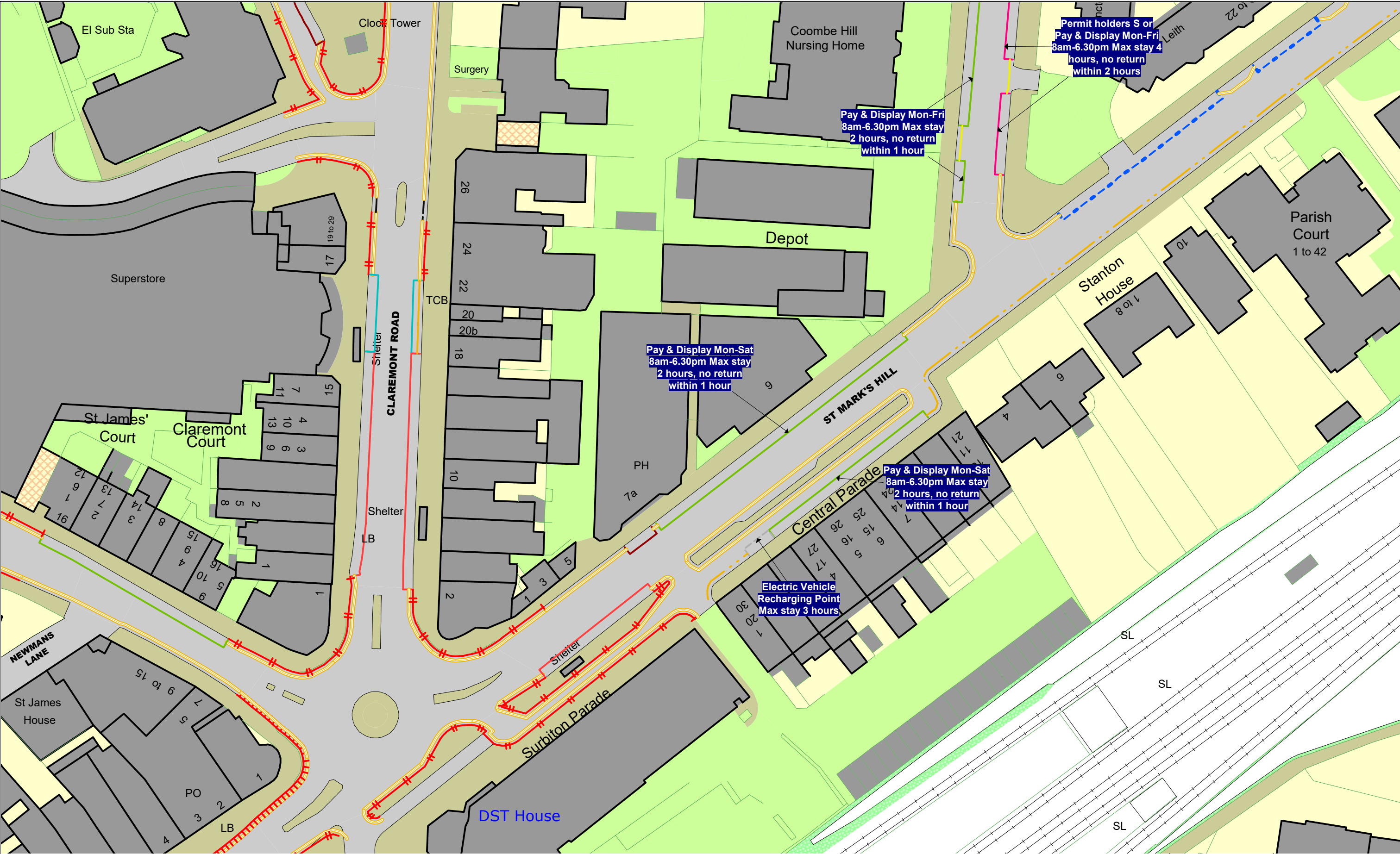
This map is reproduced from Ordnance Survey material with the permission of Ordnance Survey on behalf of the Controller of Her Majesty's Stationery Office © Crown Copyright. Unauthorised reproduction infringes Crown copyright and may lead to prosecution or civil proceedings.  
Royal Borough of Kingston Upon Thames  
Licence No: 0100019285 2020

**EFFECTIVE DATE:** 26/03/2020

<b>SCALE:</b>	1 : 625 at A3
<b>REVISION:</b>	1
<b>SHEET:</b>	Tile Ref: AT13







**The Kingston upon Thames (Free Parking Places,  
Loading Places and Waiting, Loading and Stopping Restrictions)  
(No. 2) Consolidation Order 2018**  
**The Kingston upon Thames (Charged-For Parking Places)  
(No. 2) Consolidation Order 2018**  
**STATUS:** PROPOSED

	AT13	
AU12		AU14
	AV13	



This map is reproduced from Ordnance Survey material with the permission of Ordnance Survey on behalf of the Controller of Her Majesty's Stationery Office © Crown Copyright. Unauthorised reproduction infringes Crown copyright and may lead to prosecution or civil proceedings.  
Royal Borough of Kingston Upon Thames  
Licence No: 0100019285 2020

**EFFECTIVE DATE:**

26/03/2020

**SCALE:**

1 : 625 at A3

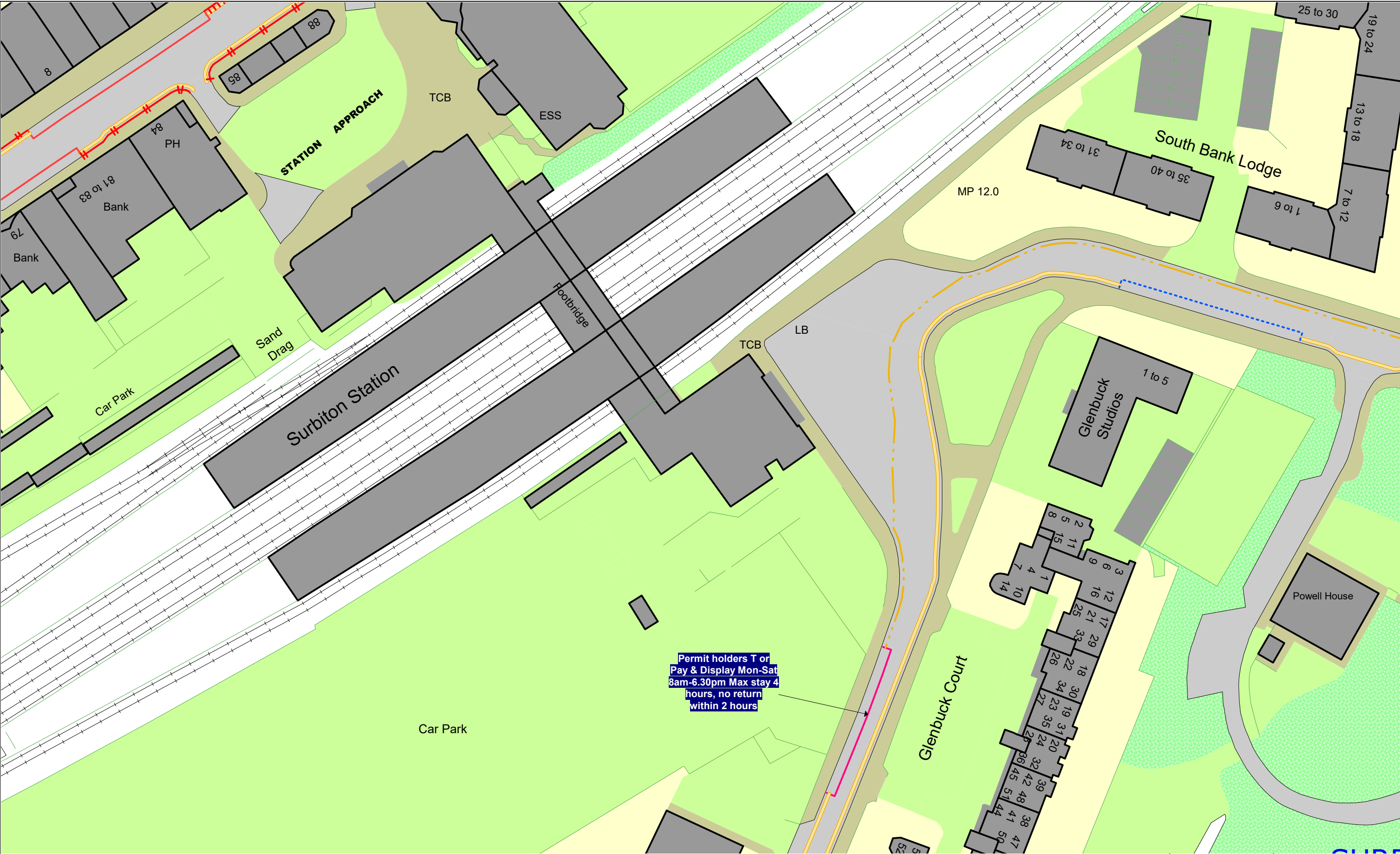
**REVISION:**

1

**SHEET:**

Tile Ref: AU13





**The Kingston upon Thames (Free Parking Places, Loading Places and Waiting, Loading and Stopping Restrictions) (No. 2) Consolidation Order 2018**  
**The Kingston upon Thames (Charged-For Parking Places) (No. 2) Consolidation Order 2018**  
**STATUS:** PROPOSED

	AU13	
AV12		AV14
	AW13	



This map is reproduced from Ordnance Survey material with the permission of Ordnance Survey on behalf of the Controller of Her Majesty's Stationery Office © Crown Copyright. Unauthorised reproduction infringes Crown copyright and may lead to prosecution or civil proceedings.  
Royal Borough of Kingston Upon Thames  
Licence No: 0100019285 2020

**EFFECTIVE DATE:**

26/03/2020

**SCALE:**

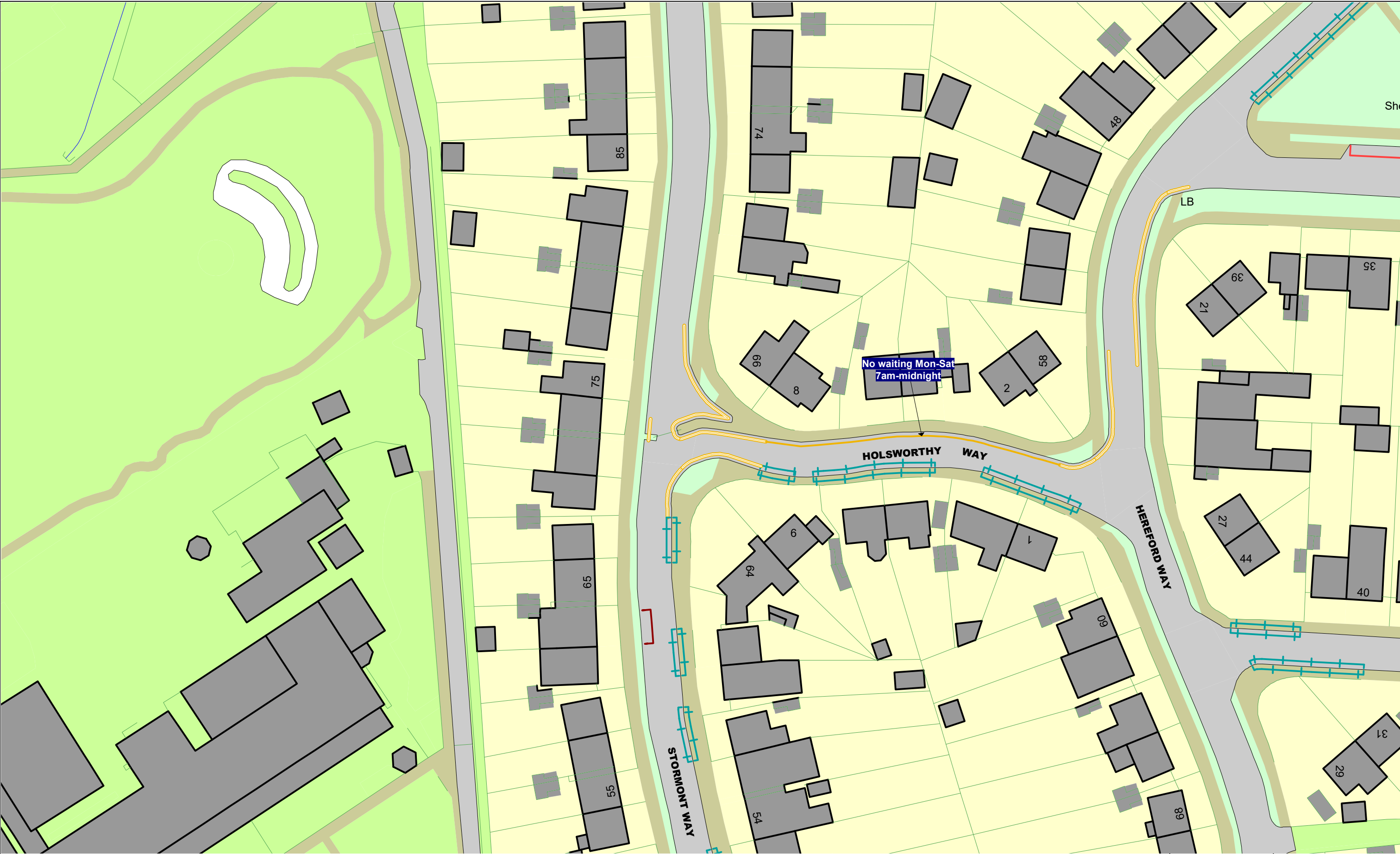
1 : 625 at A3

**REVISION:**

1

**SHEET:**

Tile Ref: AV13



**The Kingston upon Thames (Free Parking Places,  
Loading Places and Waiting, Loading and Stopping Restrictions)  
(No. 2) Consolidation Order 2018**  
**The Kingston upon Thames (Charged-For Parking Places)  
(No. 2) Consolidation Order 2018**  
**STATUS:** PROPOSED

	BO10	
BP9		BP11
	BQ10	



This map is reproduced from Ordnance Survey material with the permission of Ordnance Survey on behalf of the Controller of Her Majesty's Stationery Office © Crown Copyright. Unauthorised reproduction infringes Crown copyright and may lead to prosecution or civil proceedings.  
Royal Borough of Kingston Upon Thames  
Licence No: 0100019285 2020

**EFFECTIVE DATE:** 26/03/2020

**SCALE:** 1 : 625 at A3

**REVISION:** 1

**SHEET:** Tile Ref: BP10



