

ROYAL BOROUGH OF KINGSTON UPON THAMES

**PERMIT PARKING AREAS - IN AND AROUND LANCASTER GARDENS, KINGSTON
AND IN LATCHMERE LANE, KINGSTON (REF. KINGMAP0048)**

THE KINGSTON UPON THAMES (FREE PARKING PLACES, LOADING PLACES AND
WAITING, LOADING AND STOPPING RESTRICTIONS)
(AMENDMENT NO. *) ORDER 202*

THE KINGSTON UPON THAMES (CHARGED-FOR PARKING PLACES)
(AMENDMENT NO. *) ORDER 202*

DOCUMENTS FOR INSPECTION

1. A copy of the notice to appear in the Surrey Comet and the London Gazette on 3rd December 2020
2. The Council's statement of reasons for proposing to make the Orders
3. The draft Orders
4. Plans to indicate the locations and effect of the Orders

Available for inspection until further notice
--

ROYAL BOROUGH OF KINGSTON UPON THAMES

PERMIT PARKING AREAS - IN AND AROUND LANCASTER GARDENS, KINGSTON AND IN LATCHMERE LANE, KINGSTON (REF. KINGMAP0048)

*The Kingston upon Thames (Free Parking Places, Loading Places and Waiting, Loading and Stopping Restrictions) Order 202** and *The Kingston upon Thames (Charged-For Parking Places) Order 202**.

1. NOTICE IS HEREBY GIVEN that the Council of the Royal Borough of Kingston upon Thames propose to make the above-mentioned Orders under sections 6, 45, 46, 49 and 124 of and Part IV of Schedule 9 to the Road Traffic Regulation Act 1984, as amended.

2. The general effect of the Orders would be;

(a) to introduce a system of controlled parking (known as a Permit Parking Area - PPA) in Fernhill Gardens, Lancaster Close and Lancaster Gardens, Kingston. The Order relating to this PPA would provide that;

- the hours of control (the “permitted hours”) in the PPA would apply on Monday to Saturday between 11 a.m. and 2 p.m.;
- vehicles which may be left in the PPA during its permitted hours would be those displaying a valid resident’s or resident’s visitor permit relating to this PPA;
- resident’s permits would be issued by the Council, on application being made together with payment of the appropriate charge, to any person residing in Fernhill Gardens, Lancaster Gardens and Lancaster Close, Kingston;
- the charge for each resident’s permit would be £90 for 12 months, £57 for 6 months or £34 for 3 months;
- the charge for resident’s visitor permits would be £1.50 each (1 permit per day).

(b) to introduce a new section to an existing Permit Parking Area (DF) by including the length of Latchmere Lane, Kingston between its junctions with Latchmere Road and Tudor Drive. The Order relating to this part of the PPA would provide that the hours of control (the “permitted hours”) would apply on Monday to Friday between 11 a.m. and 2 p.m.;

- vehicles which may be left in the PPA during its permitted hours would be those displaying a valid resident’s or resident’s visitor permit relating to this PPA;
- resident’s permits would be issued by the Council, on application being made together with payment of the appropriate charge, to any person residing; in Latchmere Lane, from Nos. 1 to 99 inclusive (odd numbers only) and from Nos. 2 to 16 inclusive (even numbers only); and in Tudor Drive, from Nos. 192 to 230 inclusive (even numbers only);
- the charge for each resident’s permit would be £90 for 12 months, £57 for 6 months or £34 for 3 months;
- the charge for resident’s visitor permits would be £1.50 each (1 permit per day).

3. Due to the current Coronavirus pandemic, the proposed Orders and other documents giving more detailed particulars of the proposed Orders (proposal documents) cannot currently be inspected at Guildhall 2. However, in line with guidance from the Department for Transport, the following alternative arrangements have been made;

- a) the proposal documents can be inspected online at www.kingston.gov.uk/downloads/200319/tmos_open_for_statutory_consultation; and

- b) copies of the proposal documents can also be obtained by calling 020 8547 5000 (between 9 a.m. and 5 p.m. on Mondays to Fridays) or by emailing TMO@kingston.gov.uk.

4. Persons desiring to object to any of the proposals or make any other representations in respect of them, should send a statement in writing to that effect and, in the case of an objection, stating the grounds thereof to the Council in this matter to either The Director of Corporate and Communities, Traffic Order Section, Guildhall 2, Kingston upon Thames, Surrey KT1 1EU or email TMO@kingston.gov.uk, quoting reference KingMap0048 by 24th December 2020.

Dated 3rd December 2020.

MERVYN BARTLETT

Group Manager – Highways and Transport (Environment)

Note: Persons responding to the proposed Orders should be aware that the Council may be legally obliged to disclose the information provided to third parties.

ROYAL BOROUGH OF KINGSTON UPON THAMES

PERMIT PARKING AREAS - IN AND AROUND LANCASTER GARDENS, KINGSTON AND IN LATCHMERE LANE, KINGSTON (REF. KINGMAP0048)

THE KINGSTON UPON THAMES (FREE PARKING PLACES, LOADING PLACES AND
WAITING, LOADING AND STOPPING RESTRICTIONS)
(AMENDMENT NO. *) ORDER 202*

THE KINGSTON UPON THAMES (CHARGED-FOR PARKING PLACES)
(AMENDMENT NO. *) ORDER 202*

STATEMENT OF REASONS

The introduction and extension of Permit Parking Areas (PPAs) is intended to alleviate issues caused by all-day commuter parking which adversely affects the quality of life of local residents.

Following local consultation and a decision by the Kingston Town Neighbourhood Committee on Tuesday 3 November 2020, approval was given to progress with:-

- a PPA Extension in Latchmere Lane - between Latchmere Road and Tudor Drive (Monday - Friday 11am - 2pm); and
- to introduce a PPA in Lancaster Gardens, Lancaster Close, and Fernhill Gardens (Monday to Saturday 11am - 2pm;

subject to the necessary statutory processes.

202* No. *

**THE KINGSTON UPON THAMES (CHARGED-FOR PARKING PLACES)
(AMENDMENT NO. *) ORDER 202***

Made :- * 202*

Coming into force :- * 202*

The Council of the Royal Borough of Kingston upon Thames, after consulting the Commissioner of Police of the Metropolis, in exercise of the powers conferred by sections 45, 46, 49 and 124 of and Part IV of Schedule 9 to the Road Traffic Regulation Act 1984 **(a)** as amended by section 8 of and Part I of Schedule 5 to the Local Government Act 1985 **(b)**, and of all other powers thereunto enabling, hereby make the following Order: -

1. This Order shall come into force on * 202* and may be cited as the Kingston upon Thames (Charged-For Parking Places) (Amendment No. *) Order 202*.
2. In this Order:-
 - (1) “the Order of 2018” means the Kingston upon Thames (Charged-For Parking Places) (No. 2) Consolidation Order 2018**(c)**;
 - (2) the expression “enactment” means any enactment, whether public general or local, and includes any order, byelaw, rule, regulation, scheme or other instrument having effect by virtue of an enactment; and
 - (3) any reference in this Order to any enactment shall be construed as a reference to that enactment as amended, applied, consolidated, re-enacted by or as having effect by virtue of any subsequent enactment.

3. (1) Without prejudice to the validity of anything done or to any liability incurred in respect of any act or omission before the coming into operation of this Order, the Order of 2018 shall have effect as though;

(a) for the definition of "Permit Parking Area" in Article 3 ("Interpretation") of this Order there were added the following;

"Part XV - Lancaster Gardens Permit Parking Area (D*)"*

(b) to Part XV of Schedule 4, there were added;

"Latchmere Lane, Kingston - property Nos. 1 to 99 (odds only); and
property Nos. 2 to 16 (evens only)
Tudor Drive, Kingston - property Nos. 192 to 230 (evens only)"

(c) to Schedule 4, there were added;

"PART XV* – Lancaster Gardens Permit Parking Area – Kingston (D*)"

Fernhill Gardens
Lancaster Close
Lancaster Gardens"

(d) for the map tile attached to that Order and specified in column 1 of the Schedule to this Order, there were substituted the map tile attached to this Order and specified in relation thereto in column 2 of the Schedule to this Order.

(2) The substitution of any map tile referred to in Article 3.1 of this Order will have the effect of revoking any provision provided or designated by a previous version of that map tile and not incorporated into the latest version.

Dated this * day of * 202*.

**Group Manager – Highways and Transport
Communities**
(The officer appointed for this purpose)

EXPLANATORY NOTE

(This Note is not part of the Order but is intended to indicate its general purport.)

This Order further amends the Kingston upon Thames (Charged-For Parking Places) (No. 2) Consolidation Order 2018, so as;

- to introduce a system of controlled parking (known as a Permit Parking Area - PPA) in Fernhill Gardens, Lancaster Close and Lancaster Gardens, Kingston; and
- to introduce a new section to an existing Permit Parking Area (DF) by including the length of Latchmere Lane, Kingston between its junctions with Latchmere Road and Tudor Drive.

Schedule (see Article 3)

Map tile attached to the Order of 2018 1	Map tile attached to this Order 2
Map Tile Ref: V12, Version 1	Map Tile Ref: V12, Version *
Map Tile Ref: V13, Version 1	Map Tile Ref: V13, Version *
Map Tile Ref: W12, Version 1	Map Tile Ref: W12, Version *
Map Tile Ref: W13, Version 1	Map Tile Ref: W13, Version *
Map Tile Ref: W15, Version 1	Map Tile Ref: W15, Version *
Map Tile Ref: X15, Version 1	Map Tile Ref: X15, Version *
Map Tile Ref: Y15, Version 1	Map Tile Ref: Y15, Version *
Map Tile Ref: Z15, Version 1	Map Tile Ref: Z15, Version *

202* No. *

**THE KINGSTON UPON THAMES (FREE PARKING PLACES,
LOADING PLACES AND WAITING, LOADING AND STOPPING RESTRICTIONS)
(AMENDMENT NO. *) ORDER 202***

Made :- * 202*

Coming into force :- * 202*

The Council of the Royal Borough of Kingston upon Thames, after consulting the Commissioner of Police of the Metropolis, in exercise of the powers conferred by sections 6 and 124 of and Part IV of Schedule 9 to the Road Traffic Regulation Act 1984**(a)** as amended by section 8 of and Part I of Schedule 5 to the Local Government Act 1985**(b)**, and of all other powers thereunto enabling, hereby make the following Order: -

1. This Order shall come into force on * 202* and may be cited as the Kingston upon Thames (Free Parking Places, Loading Places and Waiting, Loading and Stopping Restrictions) (Amendment No. *) Order 202*.
2. In this Order:-
 - (1) “the Order of 2018” means the Kingston upon Thames (Free Parking Places, Loading Places and Waiting, Loading and Stopping Restrictions) (No. 2) Consolidation Order 2018**(c)**;
 - (2) the expression “enactment” means any enactment, whether public general or local, and includes any order, byelaw, rule, regulation, scheme or other instrument having effect by virtue of an enactment; and
 - (3) any reference in this Order to any enactment shall be construed as a reference to that enactment as amended, applied, consolidated, re-enacted by or as having effect by virtue of any subsequent enactment.
3.
 - (1) Without prejudice to the validity of anything done or to any liability incurred in respect of any act or omission before the coming into operation of this Order, the Order of 2018 shall have effect as though for the map tile attached to that Order and specified in column 1 of the Schedule to this Order, there were substituted the map tile attached to this Order and specified in relation thereto in column 2 of the Schedule to this Order.
 - (2) The substitution of any map tile referred to in Article 3.1 of this Order will have the effect of revoking any provision provided or designated by a previous version of that map tile and not incorporated into the latest version.

Dated this * day of * 202*.

**Group Manager – Highways and Transport
Communities**

(The officer appointed for this purpose)

EXPLANATORY NOTE

(This Note is not part of the Order but is intended to indicate its general purport.)

This Order further amends the Kingston upon Thames (Free Parking Places, Loading Places and Waiting, Loading and Stopping Restrictions) (No. 2) Consolidation Order 2018, so as;

- to introduce a system of controlled parking (known as a Permit Parking Area - PPA) in Fernhill Gardens, Lancaster Close and Lancaster Gardens, Kingston; and
- to introduce a new section to an existing Permit Parking Area (DF) by including the length of Latchmere Lane, Kingston between its junctions with Latchmere Road and Tudor Drive.

Schedule (see Article 3)

Map tile attached to the Order of 2018 1	Map tile attached to this Order 2
Map Tile Ref: V12, Version 1	Map Tile Ref: V12, Version *
Map Tile Ref: V13, Version 1	Map Tile Ref: V13, Version *
Map Tile Ref: W12, Version 1	Map Tile Ref: W12, Version *
Map Tile Ref: W13, Version 1	Map Tile Ref: W13, Version *
Map Tile Ref: W15, Version 1	Map Tile Ref: W15, Version *
Map Tile Ref: X15, Version 1	Map Tile Ref: X15, Version *
Map Tile Ref: Y15, Version 1	Map Tile Ref: Y15, Version *
Map Tile Ref: Z15, Version 1	Map Tile Ref: Z15, Version *

ROYAL BOROUGH OF KINGSTON UPON THAMES

**PERMIT PARKING AREAS - IN AND AROUND LANCASTER GARDENS, KINGSTON
AND IN LATCHMERE LANE, KINGSTON (REF. KINGMAP0048)**

THE KINGSTON UPON THAMES (FREE PARKING PLACES, LOADING PLACES AND
WAITING, LOADING AND STOPPING RESTRICTIONS)
(AMENDMENT NO. *) ORDER 202*

THE KINGSTON UPON THAMES (CHARGED-FOR PARKING PLACES)
(AMENDMENT NO. *) ORDER 202*

Road Name	Tile Ref.
Fernhill Gardens, Kingston	V13, W12, W13
Lancaster Close, Kingston	V12, V13, W12
Lancaster Gardens, Kingston	V12
Latchmere Lane, Kingston	W15, X15, Y15, Z15

Map Legend

Order Items					
	Doctors Bay		No Loading		Permit Holders Only Mon-Sat 8:30am-6:30pm and Sun 11am-5pm Zone B
	Ambulance Bay		No Loading Mon-Sat 7am-10am and 4pm-7pm		Permit Holders Only Mon-Sat 8am-6:30pm Zone S
	Bus Parking Place		No Loading 7am-midnight		Permit Holders Only Mon-Fri 10am-3pm Zone N
	Car Club Bay Only		No Loading 7am-7pm		Permit Holders Only Mon-Sat 8:30am-6:30pm Zone N
	Disabled Badge Holders Only		No Loading Mon-Sat 8:30am-6:30pm		Permit Holders Only Mon-Fri 8am-6:30pm Zone S
	Limited Waiting Bay		No Loading Mon-Fri 8am-9:30am and 4:30pm-6:30pm		Permit Holders Only Mon-Fri 10am-3:30pm Zone B
	No Waiting		No Loading Mon-Sat 8am-6:30pm		Shared Use Bays
	No Waiting Mon-Sat 8:30am-6:30pm		No Loading At Any Time		Permit Holders B or Pay & Display Mon-Sat 8:30am-6:30pm max stay 4 hours, no return within 2 hours
	No Waiting Mon-Fri 8:30am-6:30pm		Loading Bay		Permit Holders C or Pay & Display Mon-Sat 11am-2pm max stay 2 hours, no return within 2 hours
	No Waiting Mon-Sat 8am-6:30pm		Electric Vehicle Recharging Point		Permit Parking Areas
	No Waiting 7am-7pm		Motorcycle Parking Only		Pedestrian Zone No Waiting At Any Time
	No Waiting Mon-Sat 8:30am-10:30pm and Sun 11am-10:30pm		Taxi Rank		Experimental Orders (see label)
	No Waiting Mon-Fri 10am-3pm		Payment Parking	Non-order Items	
	No Waiting Mon-Sat 8:30am-6:30pm and Sun 11am-5pm		Permit Parking Bay		Parking Bay
	No Waiting Mon-Sat 7am-7pm		Permit Holders Only Mon-Sat 8:30am-6:30pm Zone B		No Stopping Mon-Fri 8am-4:30pm 01 Jan - 31 Jul and 8am-4:30pm 01 Sept - 31 Dec on School Entrance Markings
	No Waiting Mon-Fri 10am-4pm		Permit Holders Only Mon-Fri 8:30am-6:30pm Zone V		No Stopping on School Entrance Markings
	No Waiting Mon-Fri 8am-6:30pm		Permit Holders Only Mon-Fri 8:30am-6:30pm Zone G		Crossing
	No Waiting Mon-Fri 8am-9:30am and 4:30pm-6:30pm		Permit Holders Only Mon-Sat 8am-6:30pm Zone T		Zebra Crossing
	No Waiting Mon-Fri 10am-3:30pm		Permit Holders Only Mon-Fri 10am-4pm Zone R		2 Wheel Footway Parking
	No Waiting Mon-Sat 11am-2pm		Permit Holders Only Mon-Sat 8:30am-6:30pm Zone G1		Bus Stop/Stand
	No Waiting At Any Time				Box Junction



ORDER TITLES:

The Kingston upon Thames (Charged-for Parking Places) (No. 2) Consolidation Order 2018

The Kingston upon Thames (Free Parking Places, Loading Places and Waiting, Loading and Stopping Restrictions) (No. 2) Consolidation Order 2018

Certain restrictions have been individually labelled on map schedules



**The Kingston upon Thames (Free Parking Places,
Loading Places and Waiting, Loading and Stopping Restrictions)
(No. 2) Consolidation Order 2018**
**The Kingston upon Thames (Charged-For Parking Places)
(No. 2) Consolidation Order 2018**
STATUS: PROPOSED

	U12	
V11		V13
	W12	



This map is reproduced from Ordnance Survey material with the permission of Ordnance Survey on behalf of the Controller of Her Majesty's Stationery Office © Crown Copyright. Unauthorised reproduction infringes Crown copyright and may lead to prosecution or civil proceedings.
Royal Borough of Kingston Upon Thames
Licence No: 0100019285 2020

EFFECTIVE DATE:

03/12/2020

SCALE:

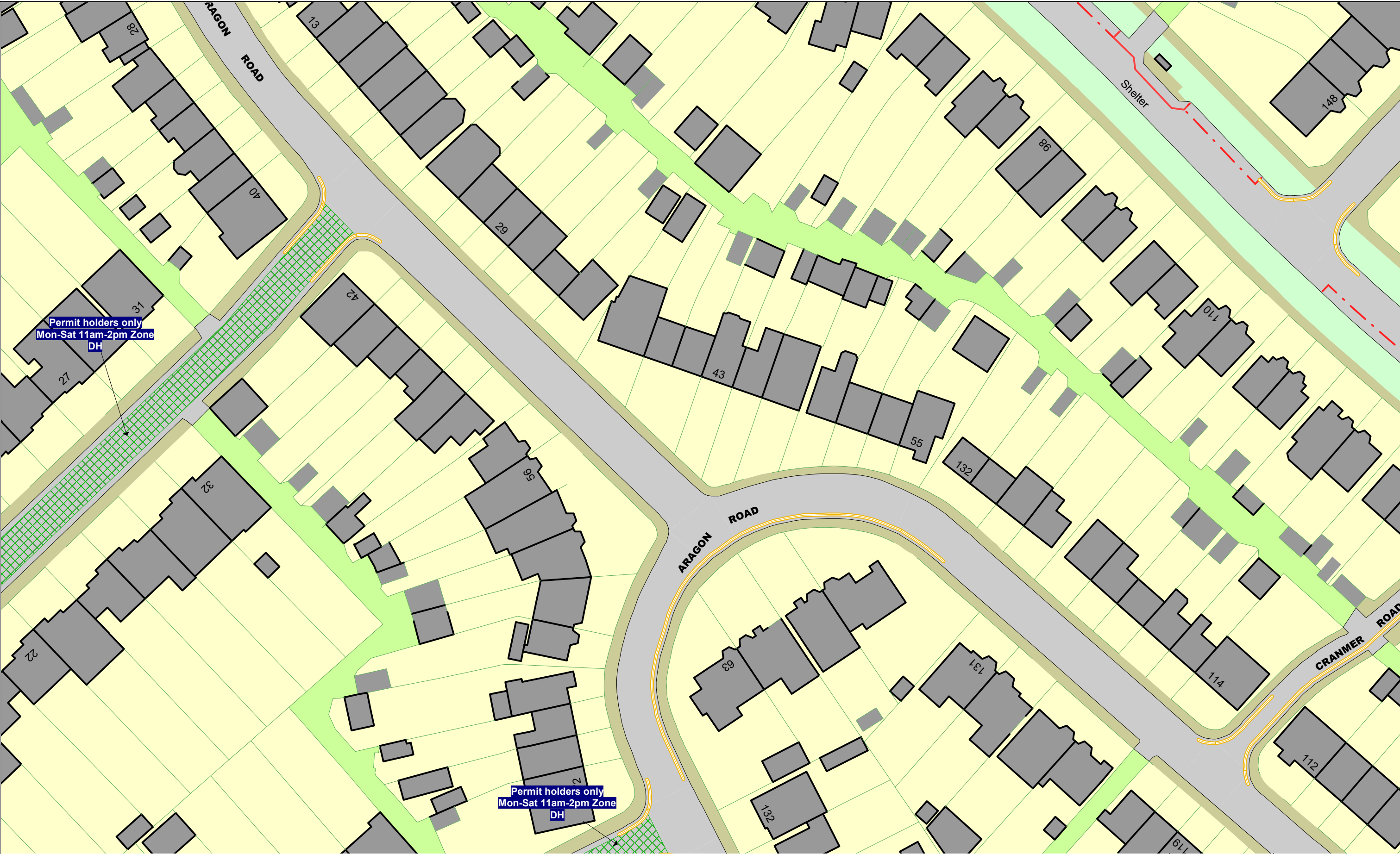
1 : 625 at A3

REVISION:

1

SHEET:

Tile Ref: V12



**The Kingston upon Thames (Free Parking Places,
Loading Places and Waiting, Loading and Stopping Restrictions)
(No. 2) Consolidation Order 2018**
**The Kingston upon Thames (Charged-For Parking Places)
(No. 2) Consolidation Order 2018**
STATUS: PROPOSED

	U13	
V12		V14
	W13	

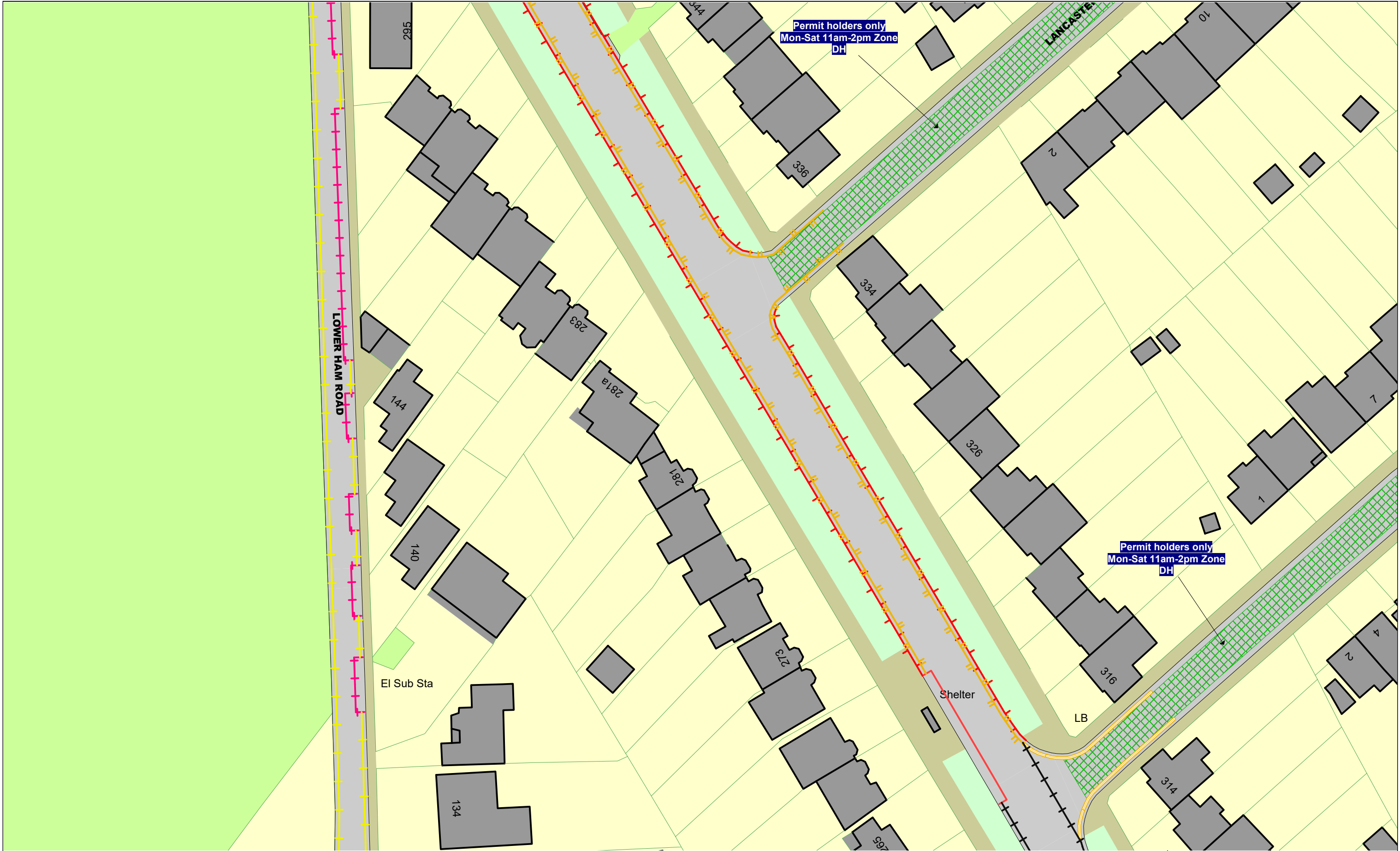
N

This map is reproduced from Ordnance Survey material with the permission of Ordnance Survey on behalf of the Controller of Her Majesty's Stationery Office © Crown Copyright. Unauthorised reproduction infringes Crown copyright and may lead to prosecution or civil proceedings.
Royal Borough of Kingston Upon Thames
Licence No: 0100019285 2020

EFFECTIVE DATE:

03/12/2020

SCALE:	1 : 625	at A3
REVISION:	1	
SHEET:	Tile Ref: V13	



**The Kingston upon Thames (Free Parking Places,
Loading Places and Waiting, Loading and Stopping Restrictions)
(No. 2) Consolidation Order 2018**
**The Kingston upon Thames (Charged-For Parking Places)
(No. 2) Consolidation Order 2018**
STATUS: PROPOSED

	V12	
W11		W13
	X12	



This map is reproduced from Ordnance Survey material with the permission of Ordnance Survey on behalf of the Controller of Her Majesty's Stationery Office © Crown Copyright. Unauthorised reproduction infringes Crown copyright and may lead to prosecution or civil proceedings.
Royal Borough of Kingston Upon Thames
Licence No: 0100019285 2020

EFFECTIVE DATE: 03/12/2020

SCALE: 1 : 625 at A3

REVISION: 1

SHEET: Tile Ref: W12



**The Kingston upon Thames (Free Parking Places,
Loading Places and Waiting, Loading and Stopping Restrictions)
(No. 2) Consolidation Order 2018**
**The Kingston upon Thames (Charged-For Parking Places)
(No. 2) Consolidation Order 2018**
STATUS: PROPOSED

	V13	
W12		W14
	X13	



This map is reproduced from Ordnance Survey material with the permission of Ordnance Survey on behalf of the Controller of Her Majesty's Stationery Office © Crown Copyright. Unauthorised reproduction infringes Crown copyright and may lead to prosecution or civil proceedings.
Royal Borough of Kingston Upon Thames
Licence No: 0100019285 2020

EFFECTIVE DATE:

03/12/2020

SCALE:

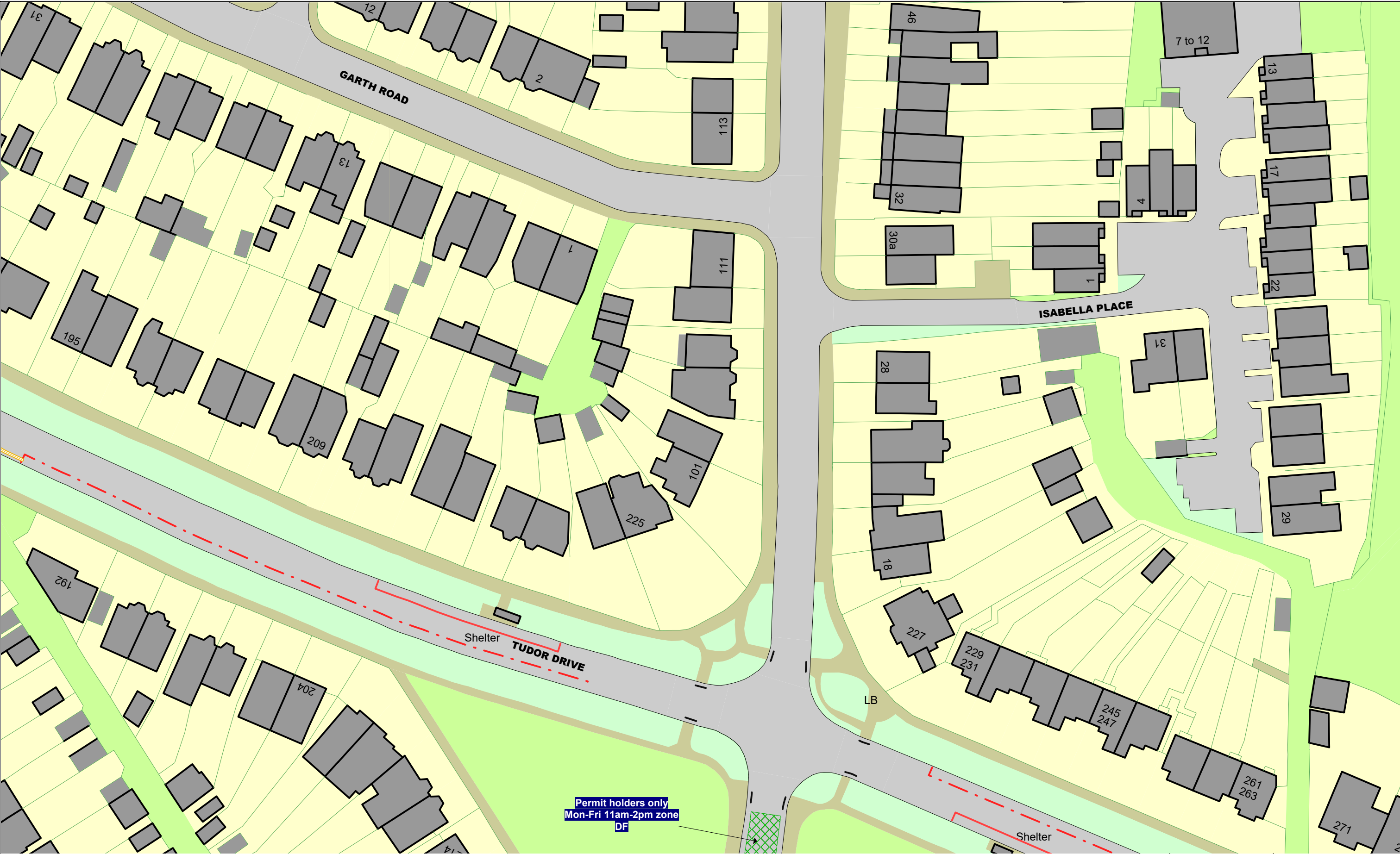
1 : 625 at A3

REVISION:

1

SHEET:

Tile Ref: W13



The Kingston upon Thames (Free Parking Places, Loading Places and Waiting, Loading and Stopping Restrictions) (No. 2) Consolidation Order 2018
The Kingston upon Thames (Charged-For Parking Places) (No. 2) Consolidation Order 2018
STATUS: PROPOSED

	V15	
W14		W16
	X15	



This map is reproduced from Ordnance Survey material with the permission of Ordnance Survey on behalf of the Controller of Her Majesty's Stationery Office © Crown Copyright. Unauthorised reproduction infringes Crown copyright and may lead to prosecution or civil proceedings.
Royal Borough of Kingston Upon Thames
Licence No: 0100019285 2020

EFFECTIVE DATE:

03/12/2020

SCALE:

1 : 625 at A3

REVISION:

1

SHEET:

Tile Ref: W15



The Kingston upon Thames (Free Parking Places, Loading Places and Waiting, Loading and Stopping Restrictions) (No. 2) Consolidation Order 2018
The Kingston upon Thames (Charged-For Parking Places) (No. 2) Consolidation Order 2018
STATUS: PROPOSED

	W15	
X14		X16
	Y15	

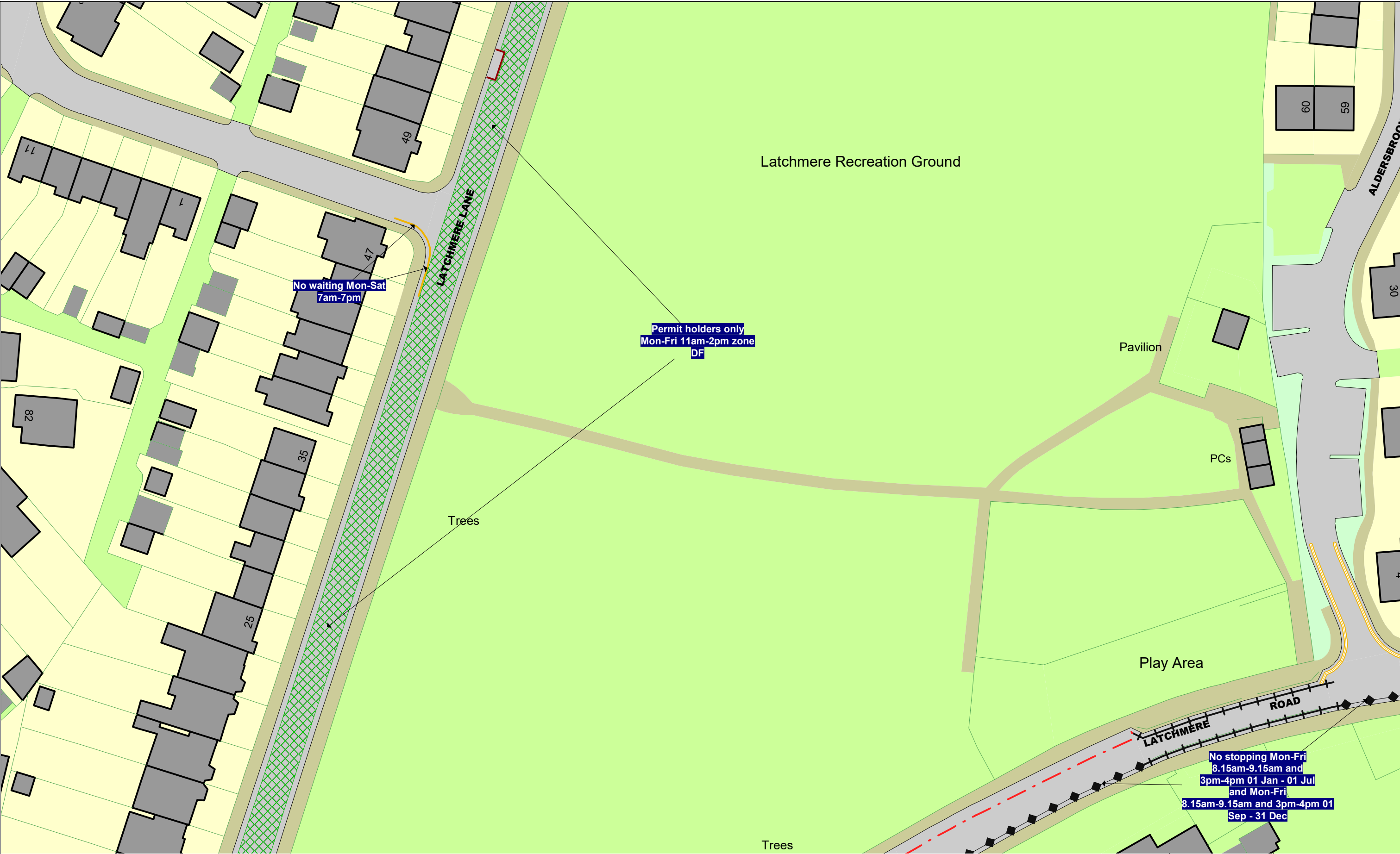
N

This map is reproduced from Ordnance Survey material with the permission of Ordnance Survey on behalf of the Controller of Her Majesty's Stationery Office © Crown Copyright. Unauthorised reproduction infringes Crown copyright and may lead to prosecution or civil proceedings.
Royal Borough of Kingston Upon Thames
Licence No: 0100019285 2020

EFFECTIVE DATE:

03/12/2020

SCALE:	1 : 625	at A3
REVISION:	1	
SHEET:	Tile Ref: X15	



The Kingston upon Thames (Free Parking Places, Loading Places and Waiting, Loading and Stopping Restrictions) (No. 2) Consolidation Order 2018
The Kingston upon Thames (Charged-For Parking Places) (No. 2) Consolidation Order 2018
STATUS: PROPOSED

	X15	
Y14		Y16
	Z15	

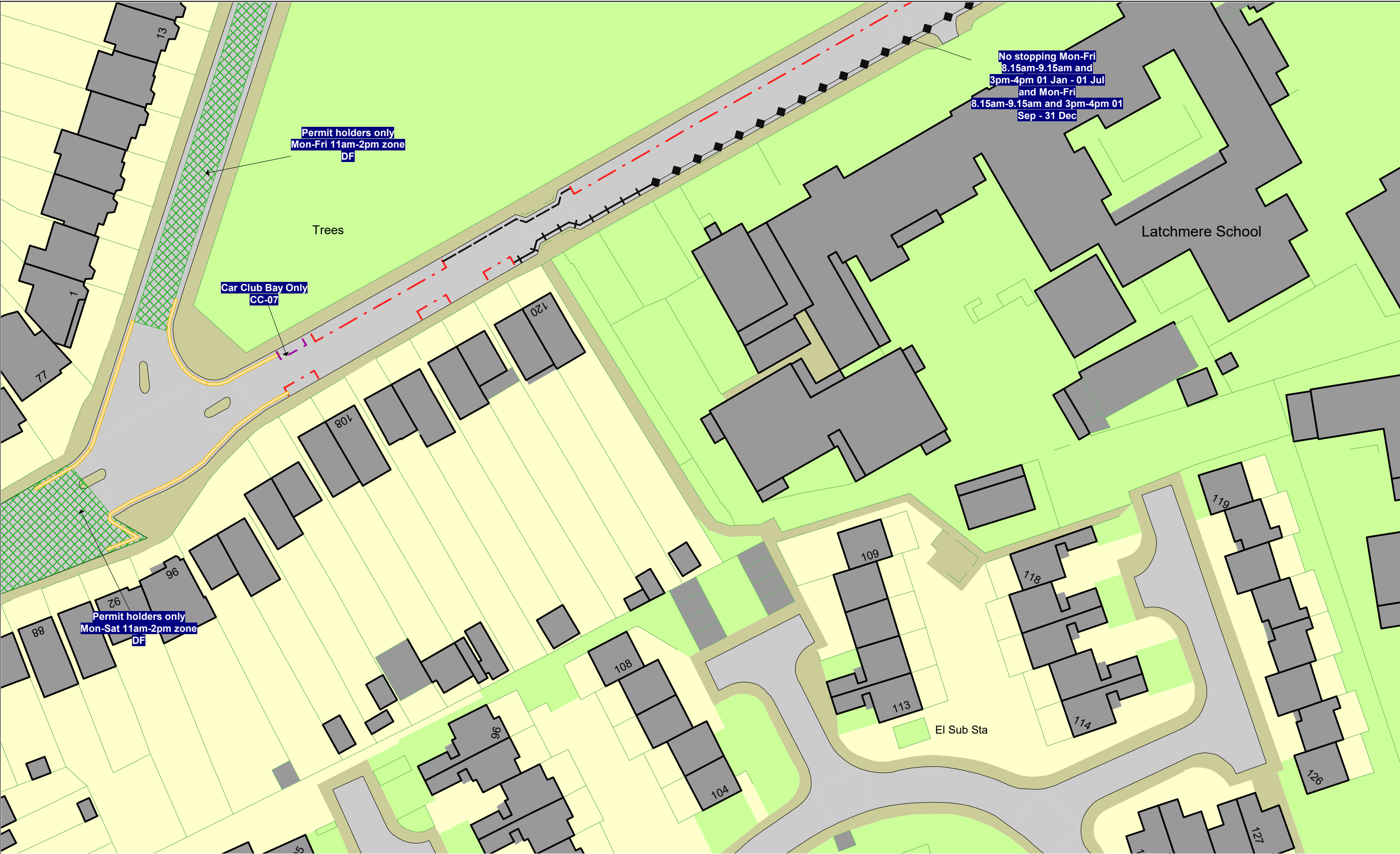
N
This map is reproduced from Ordnance Survey material with the permission of Ordnance Survey on behalf of the Controller of Her Majesty's Stationery Office © Crown Copyright. Unauthorised reproduction infringes Crown copyright and may lead to prosecution or civil proceedings.
Royal Borough of Kingston upon Thames
Licence No: 0100019285 2020

EFFECTIVE DATE: 03/12/2020

SCALE: 1 : 625 at A3

REVISION: 1

SHEET: Tile Ref: Y15



**The Kingston upon Thames (Free Parking Places,
Loading Places and Waiting, Loading and Stopping Restrictions)
(No. 2) Consolidation Order 2018**
**The Kingston upon Thames (Charged-For Parking Places)
(No. 2) Consolidation Order 2018**
STATUS: PROPOSED

	Y15	
Z14		Z16
	AA15	



This map is reproduced from Ordnance Survey material with the permission of Ordnance Survey on behalf of the Controller of Her Majesty's Stationery Office © Crown Copyright. Unauthorised reproduction infringes Crown copyright and may lead to prosecution or civil proceedings.
Royal Borough of Kingston Upon Thames
Licence No: 0100019285 2020

EFFECTIVE DATE:

03/12/2020

SCALE:

1 : 625 at A3

REVISION:

1

SHEET:

Tile Ref: Z15