

## **ROYAL BOROUGH OF KINGSTON UPON THAMES**

### **WAITING RESTRICTIONS – VARIOUS LOCATIONS (REF. KINGMAP0075)**

THE KINGSTON UPON THAMES (CHARGED-FOR PARKING PLACES)  
(AMENDMENT NO. \*) ORDER 202\*

THE KINGSTON UPON THAMES (FREE PARKING PLACES, LOADING PLACES AND  
WAITING, LOADING AND STOPPING RESTRICTIONS)  
(AMENDMENT NO. \*) ORDER 202\*

### **DOCUMENTS FOR INSPECTION**

1. A copy of the notice to appear in the Surrey Comet and the London Gazette Thursday 3 November 2022.
2. The Council's statement of reasons for proposing to make the Orders.
3. The Draft Orders and Map Tiles
4. Legend

**ROYAL BOROUGH OF KINGSTON UPON THAMES**

**DISABLED PERSONS' PARKING PLACES - VARIOUS LOCATIONS (REF.  
KINGMAP0073)**

THE KINGSTON UPON THAMES (CHARGED-FOR PARKING PLACES)  
(AMENDMENT NO. \*\*) ORDER 202\*

THE KINGSTON UPON THAMES (FREE PARKING PLACES, LOADING PLACES AND  
WAITING, LOADING AND STOPPING RESTRICTIONS)  
(AMENDMENT NO. \*\*) ORDER 202\*

**STATEMENT OF REASONS**

The introduction of disabled persons' parking places is intended to provide on-street parking facilities for mobility-impaired residents to enable them to park close to their homes.

Existing disabled persons' parking places are now redundant and would be removed.

## ROYAL BOROUGH OF KINGSTON UPON THAMES

### PROPOSED DISABLED BAYS and PROPOSED REVOCATION OF DISABLED BAYS – VARIOUS LOCATIONS (TMO – KingMap0075)

1. **NOTICE IS HEREBY GIVEN** that the Council of the Royal Borough of Kingston upon Thames propose to make the following Orders under sections 6, 45, 46, 49 and 124 of and Part IV of Schedule 9 to the Road Traffic Regulation Act 1984<sup>1</sup>, as amended –
  - (a) **The Kingston upon Thames (Charged-For Parking Places) (Amendment No. \*) Order 202\***; and
  - (b) **The Kingston upon Thames (Free Parking Places, Loading Places and Waiting, Loading and Stopping Restrictions) (Amendment No. \*) Order 202\***
2. The principal objectives of the proposed Orders are; (a) to introduce disabled bays to provide a parking facility for disabled persons where a high level of parking makes reasonable means of access difficult, and (b) revoke those parking bays that are no longer required;
3. The general effect of the Orders would be to:-
  - (a) provide new disabled person's parking places, 6.6 metres in length, in which vehicles displaying a disabled person's badge may park at any time, at the following locations:-
    - (i) outside No. 131 **Chantry Road**, Chessington;
    - (ii) outside Nos. 88 and 90 **Clifton Road**, Kingston (in place of the existing permit holder only parking bay);
    - (iii) outside No. 172 **Ellerton Road**, Surbiton;
    - (iv) outside Bidmead Court opposite Nos. 57 and 59 and 67 and 69 **Kent Way**, Surbiton (two locations);
    - (v) adjacent No. 61a **Kingshill Avenue**, Worcester Park (in place of the existing uncontrolled footway parking bay, 2 wheels on the footway);
    - (vi) outside Nos. 30 and 32 **Knollmead**, Surbiton;
    - (vii) outside No. 7 **Melrose Gardens**, New Malden;
    - (viii) outside Park House No. 17 **Surbiton Hill Park**, Surbiton;
    - (ix) outside Nos. 55a and 57 **Westbury Road**, New Malden; and
    - (x) outside Nos. 79 and 81 **Woodgate Avenue**, Chessington
  - (b) revoke existing disabled person's parking places at the following locations
    - (i) outside No. 122 **Chantry Road**, Chessington;
    - (ii) outside Nos. 69 and 112 **Chestnut Grove**, New Malden (two locations);
    - (iii) adjacent No. 311 **Malden Road**, New Malden; and
    - (iv) outside No. 16 **St Leonards Road**, Surbiton,
4. Copies of the proposed Orders, of the Council's Statement of Reasons for proposing to make the Orders and plans showing the locations and the effects of the proposals may be inspected as follows:-
  - (a) online at <https://www.kingston.gov.uk/tmos-open-statutory-consultation>;;
  - (a) The Information and Advice Centre, Guildhall 2, Kingston upon Thames, KT1 1EU between 9am and 5pm Mondays to Fridays inclusive
  - (b) Council libraries; and
  - (c) copies of the made Order and plan can also be obtained by calling 020 8547 5000 (between 9am and 5pm Mondays to Fridays); or
  - (d) by emailing TMO@kingston.gov.uk (please quote ref **KingMap 0075**).

---

<sup>1</sup> 1984 c.2

5. Persons desiring to object to any of the proposals or make any other representations in respect of them, should send a statement in writing to that effect and, in the case of an objection, stating the grounds thereof to the Council in this matter to Traffic Order Team, Highways and Transport, Guildhall 2, Kingston upon Thames, Surrey, KT1 1EU or email TMO@kingston.gov.uk, quoting reference **KingMap0075** by **24 November 2022**.

Dated 3 November 2022

MATTHEW HILL

Assistant Director – Highways, Transport and Regulatory Services

*Note: Persons responding to the proposed Order should be aware that the Council may be legally obliged to disclose the information provided to third parties.*



## TRAFFIC MANAGEMENT ORDER

**202\* No. \***

---

The Kingston upon Thames (Charged-For Parking Places) (Amendment No. \*) Order 202\*.

Made:

Coming into force:

---

The Council of the Royal Borough of Kingston upon Thames, after consulting the Commissioner of Police of the Metropolis, in exercise of the powers conferred by sections 6, 45, 46, 49 and 124 of and Part IV of Schedule 9 to the Road Traffic Regulation Act 1984<sup>1</sup>, as amended, and all other powers thereunto enabling, hereby makes the following Order:-

1. This Order shall come into force on \* 202\* and may be cited as the Kingston upon Thames (Charged-For Parking Places) (Amendment No. \*) Order 202\*.
2. In this Order:-
  - (1) “the Order of 2018” means the Kingston upon Thames (Charged-For Parking Places) (No. 2) Consolidation Order 2018<sup>(a)</sup>;
  - (2) the expression “enactment” means any enactment, whether public general or local, and includes any order, byelaw, rule, regulation, scheme or other instrument having effect by virtue of an enactment; and
  - (3) any reference in this Order to any enactment shall be construed as a reference to that enactment as amended, applied, consolidated, re-enacted by or as having effect by virtue of any subsequent enactment.
3.
  - (1) Without prejudice to the validity of anything done or to any liability incurred in respect of any act or omission before the coming into operation of this Order, the Order of 2018 shall have effect as though for the map tile attached to that Order and specified in column 1 of the Schedule to this Order, there were substituted the map tile attached to this Order and specified in relation thereto in column 2 of the Schedule to this Order.
  - (2) The substitution of any map tile referred to in Article 3.1 of this Order will have the effect of revoking any provision provided or designated by a previous version of that map tile and not incorporated into the latest version.

---

<sup>1</sup> 1984 c.27

Dated this \* day of \* 202\*.

Matthew Hill  
Assistant Director – Highways, Transport and Regulatory Services

<b>Map tile attached to the Order of 2018</b> <b>1</b>	<b>Map tile attached to this Order</b> <b>2</b>
<b>Rev **</b>	<b>Rev **</b>

## EXPLANATORY NOTE

*(This Note is not part of the Order but is intended to indicate its general purport.)*

This Order further amends the Kingston upon Thames (Charged-For Parking Places) (No. 2) Consolidation Order 2018, so as to introduce a disabled persons' parking place in the following locations:-

- (a) provide new disabled person's parking places, 6.6 metres in length, in which vehicles displaying a disabled person's badge may park at any time, at the following locations:-
  - (i) outside No. 131 **Chantry Road**, Chessington;
  - (ii) outside Nos. 88 and 90 **Clifton Road**, Kingston (in place of the existing permit holder only parking bay);
  - (iii) outside No. 172 **Ellerton Road**, Surbiton;
  - (iv) outside Bidmead Court opposite Nos. 57 and 59 and 67 and 69 **Kent Way**, Surbiton (two locations);
  - (v) adjacent No. 61a **Kingshill Avenue**, Worcester Park (in place of the existing uncontrolled footway parking bay, 2 wheels on the footway);
  - (vi) outside Nos. 30 and 32 **Knollmead**, Surbiton;
  - (vii) outside No. 7 **Melrose Gardens**, New Malden;
  - (viii) outside Park House No. 17 **Surbiton Hill Park**, Surbiton;
  - (ix) outside Nos. 55a and 57 **Westbury Road**, New Malden; and
  - (x) outside Nos. 79 and 81 **Woodgate Avenue**, Chessington
- (b) revoke existing disabled person's parking places at the following locations
  - (i) outside No. 122 **Chantry Road**, Chessington;
  - (ii) outside Nos. 69 and 112 **Chestnut Grove**, New Malden (two locations);
  - (iii) adjacent No. 311 **Malden Road**, New Malden; and
  - (iv) outside No. 16 **St Leonards Road**, Surbiton

**Schedule (see Article 3)**

<b>Map tile attached to the Order of 2018 1</b>	<b>Map tile attached to this Order 2</b>
<b>Rev **</b>	<b>Rev **</b>





## TRAFFIC MANAGEMENT ORDER

**202\* No. \***

---

The Kingston upon Thames (Free Parking Places, Loading Places and Waiting, Loading and Stopping Restrictions) (Amendment No. \*) Order 202\*.

Made:\*\*\*\*\*

Coming into force: \*\*\*\*\*

---

The Council of the Royal Borough of Kingston upon Thames, after consulting the Commissioner of Police of the Metropolis, in exercise of the powers conferred by sections 6, 45, 46, 49 and 124 of and Part IV of Schedule 9 to the Road Traffic Regulation Act 1984<sup>1</sup>, as amended, and all other powers thereunto enabling, hereby makes the following Order:-

1. This Order shall come into force on \* 202\* and may be cited as the Kingston upon Thames (Free Parking Places, Loading Places and Waiting, Loading and Stopping Restrictions) (Amendment No. \*) Order 202\*.
2. In this Order:-
  - (1) “the Order of 2018” means the Kingston upon Thames (Free Parking Places, Loading Places and Waiting, Loading and Stopping Restrictions) (No. 2) Consolidation Order 2018(c);
  - (2) the expression “enactment” means any enactment, whether public general or local, and includes any order, byelaw, rule, regulation, scheme or other instrument having effect by virtue of an enactment; and
  - (3) any reference in this Order to any enactment shall be construed as a reference to that enactment as amended, applied, consolidated, re-enacted by or as having effect by virtue of any subsequent enactment.
3. (1) Without prejudice to the validity of anything done or to any liability incurred in respect of any act or omission before the coming into operation of this Order, the Order of 2018

---

<sup>1</sup> 1984 c.27

The Kingston upon Thames (Free Parking Places, Loading Places and Waiting, Loading and Stopping Restrictions) (Amendment No. \*) Order 202\*.

shall have effect as though for the map tile attached to that Order and specified in column 1 of the Schedule to this Order, there were substituted the map tile attached to this Order and specified in relation thereto in column 2 of the Schedule to this Order.

- (2) The substitution of any map tile referred to in Article 3.1 of this Order will have the effect of revoking any provision provided or designated by a previous version of that map tile and not incorporated into the latest version.

**Dated this \* day of \* 202\*.**

**Assistant Director – Highways, Transport and Regulatory Services  
Corporate and Communities**

(The officer appointed for this purpose)

**Schedule (see Article 3)**

<b>Map tile attached to the Order of 2018</b>	<b>Map tile attached to this Order</b>
<b>1</b>	<b>2</b>
<b>Rev **</b>	<b>Rev **</b>

The Kingston upon Thames (Free Parking Places, Loading Places and Waiting, Loading and Stopping Restrictions) (Amendment No. \*) Order 202\*.

**EXPLANATORY NOTE**

*(This Note is not part of the Order but is intended to indicate its general purport.)*

This Order further amends the Kingston upon Thames (Charged-For Parking Places) (No. 2) Consolidation Order 2018, so as to introduce a disabled persons' parking place in the following locations:-

- (a) provide new disabled person's parking places, 6.6 metres in length, in which vehicles displaying a disabled person's badge may park at any time, at the following locations:-
  - (i) outside No. 131 **Chantry Road**, Chessington;
  - (ii) outside Nos. 88 and 90 **Clifton Road**, Kingston (in place of the existing permit holder only parking bay);
  - (iii) outside No. 172 **Ellerton Road**, Surbiton;
  - (iv) outside Bidmead Court opposite Nos. 57 and 59 and 67 and 69 **Kent Way**, Surbiton (two locations);
  - (v) adjacent No. 61a **Kingshill Avenue**, Worcester Park (in place of the existing uncontrolled footway parking bay, 2 wheels on the footway);
  - (vi) outside Nos. 30 and 32 **Knollmead**, Surbiton;
  - (vii) outside No. 7 **Melrose Gardens**, New Malden;
  - (viii) outside Park House No. 17 **Surbiton Hill Park**, Surbiton;
  - (ix) outside Nos. 55a and 57 **Westbury Road**, New Malden; and
  - (x) outside Nos. 79 and 81 **Woodgate Avenue**, Chessington
- (b) revoke existing disabled person's parking places at the following locations
  - (i) outside No. 122 **Chantry Road**, Chessington;
  - (ii) outside Nos. 69 and 112 **Chestnut Grove**, New Malden (two locations);
  - (iii) adjacent No. 311 **Malden Road**, New Malden; and
  - (iv) outside No. 16 **St Leonards Road**, Surbiton

The Kingston upon Thames (Free Parking Places, Loading Places and Waiting, Loading and Stopping Restrictions) (Amendment No. \*) Order 202\*.



**The Kingston upon Thames (Free Parking Places, Loading Places and Waiting, Loading and Stopping Restrictions) (No. 2) Consolidation Order 2018**  
**The Kingston upon Thames (Charged-For Parking Places) (No. 2) Consolidation Order 2018**  
**STATUS:** PROPOSED

	AB16	
AC15		AC17
	AD16	



This map is reproduced from Ordnance Survey material with the permission of Ordnance Survey on behalf of the Controller of Her Majesty's Stationery Office © Crown Copyright. Unauthorised reproduction infringes Crown copyright and may lead to prosecution or civil proceedings.  
Royal Borough of Kingston Upon Thames  
Licence No: 0100019285 2022

**EFFECTIVE DATE:**

03/11/2022

**SCALE:**

1 : 625 at A3

**REVISION:**

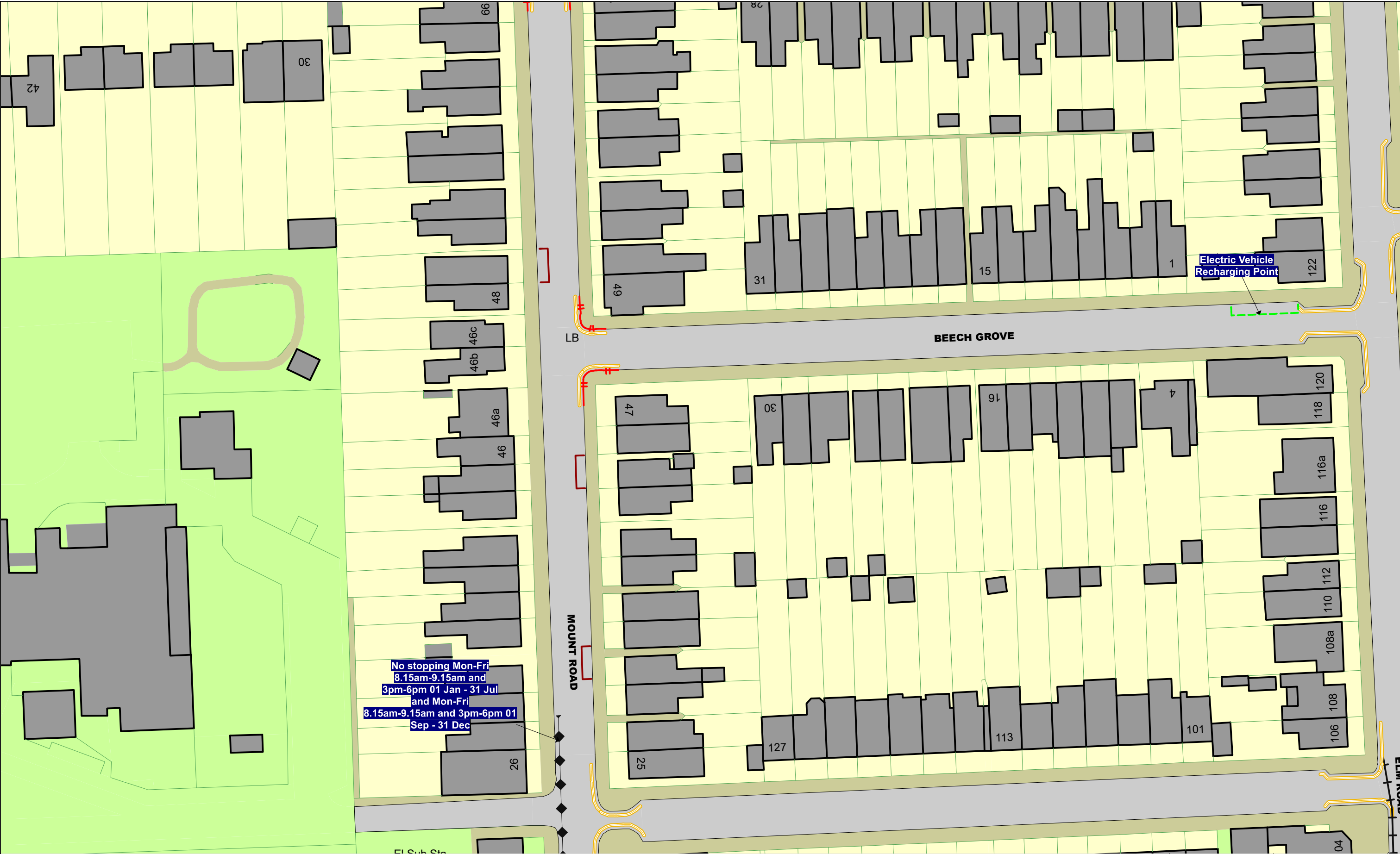
0

**SHEET:**

Tile Ref: AC16








**The Kingston upon Thames (Free Parking Places, Loading Places and Waiting, Loading and Stopping Restrictions) (No. 2) Consolidation Order 2018**  
**The Kingston upon Thames (Charged-For Parking Places) (No. 2) Consolidation Order 2018**  
**STATUS:** PROPOSED


	AK23	
AL22		AL24
	AM23	

	This map is reproduced from Ordnance Survey material with the permission of Ordnance Survey on behalf of the Controller of Her Majesty's Stationery Office © Crown Copyright. Unauthorised reproduction infringes Crown copyright and may lead to prosecution or civil proceedings. Royal Borough of Kingston Upon Thames Licence No: 0100019285 2022	
	<b>EFFECTIVE DATE:</b>	03/11/2022

<b>SCALE:</b>	1 : 625	at A3
<b>REVISION:</b>	0	
<b>SHEET:</b>	Tile Ref: AL23	







**The Kingston upon Thames (Free Parking Places, Loading Places and Waiting, Loading and Stopping Restrictions) (No. 2) Consolidation Order 2018**

**The Kingston upon Thames (Charged-For Parking Places) (No. 2) Consolidation Order 2018**

**STATUS:** PROPOSED

	AK24	
AL23		AL25
	AM24	

**N**

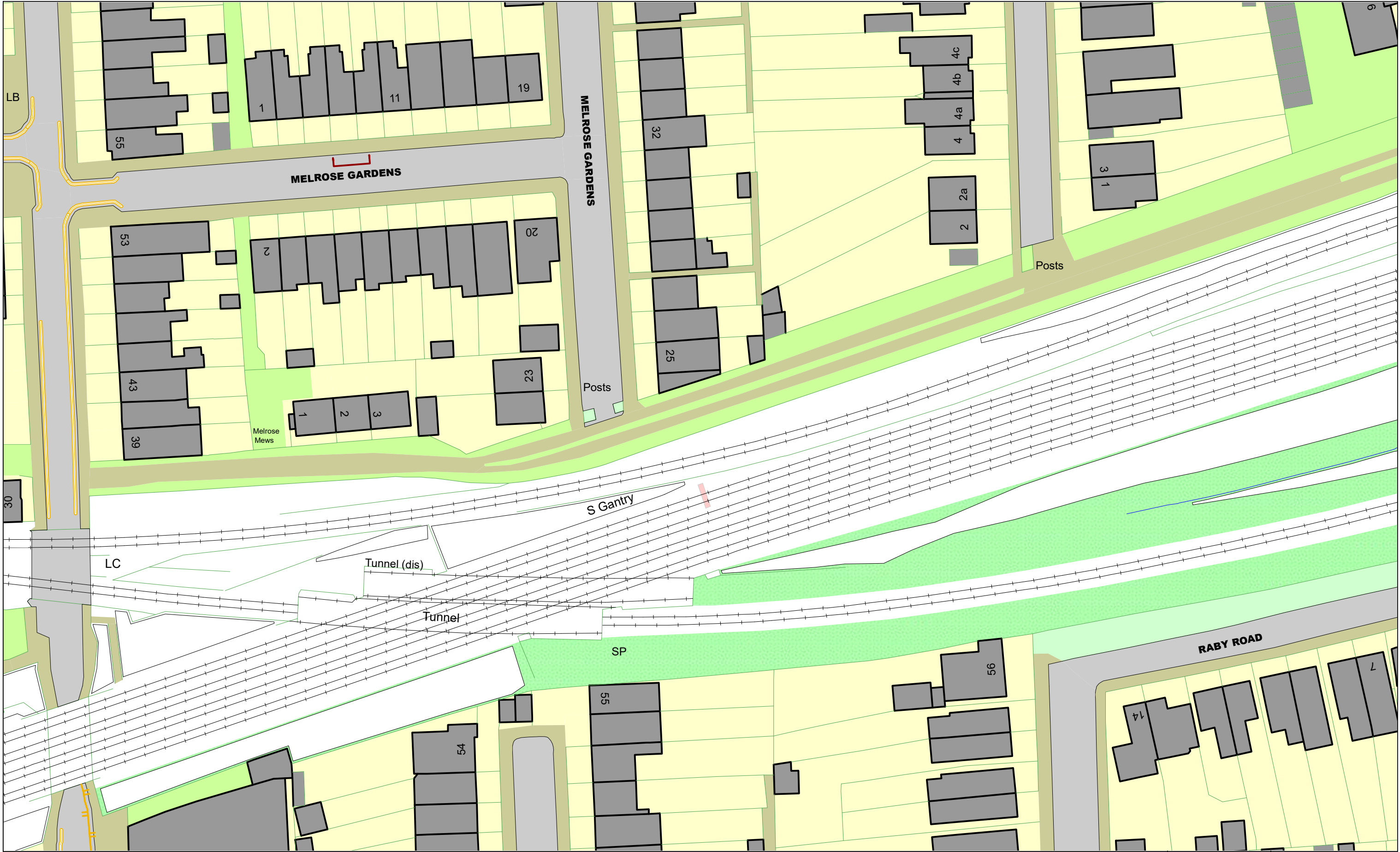
This map is reproduced from Ordnance Survey material with the permission of Ordnance Survey on behalf of the Controller of Her Majesty's Stationery Office © Crown Copyright. Unauthorised reproduction infringes Crown copyright and may lead to prosecution or civil proceedings.

Royal Borough of Kingston Upon Thames  
Licence No: 0100019285 2022

**EFFECTIVE DATE:** 03/11/2022

<b>SCALE:</b>	1 : 625	at A3
<b>REVISION:</b>	0	
<b>SHEET:</b>	Tile Ref: AL24	





**The Kingston upon Thames (Free Parking Places, Loading Places and Waiting, Loading and Stopping Restrictions) (No. 2) Consolidation Order 2018**  
**The Kingston upon Thames (Charged-For Parking Places) (No. 2) Consolidation Order 2018**  
**STATUS:** PROPOSED

	AM24	
AN23		AN25
	AO24	



This map is reproduced from Ordnance Survey material with the permission of Ordnance Survey on behalf of the Controller of Her Majesty's Stationery Office © Crown Copyright. Unauthorised reproduction infringes Crown copyright and may lead to prosecution or civil proceedings.  
Royal Borough of Kingston Upon Thames  
Licence No: 0100019285 2022

**EFFECTIVE DATE:**

03/11/2022

**SCALE:**

1 : 625 at A3

**REVISION:**

0

**SHEET:**

Tile Ref: AN24



**The Kingston upon Thames (Free Parking Places,  
Loading Places and Waiting, Loading and Stopping Restrictions)  
(No. 2) Consolidation Order 2018**  
**The Kingston upon Thames (Charged-For Parking Places)  
(No. 2) Consolidation Order 2018**  
**STATUS:** PROPOSED

	AP24	
AQ23		AQ25
	AR24	



This map is reproduced from Ordnance Survey material with the permission of Ordnance Survey on behalf of the Controller of Her Majesty's Stationery Office © Crown Copyright. Unauthorised reproduction infringes Crown copyright and may lead to prosecution or civil proceedings.  
Royal Borough of Kingston Upon Thames  
Licence No: 0100019285 2022

**EFFECTIVE DATE:**

03/11/2022

**SCALE:**

1 : 625 at A3

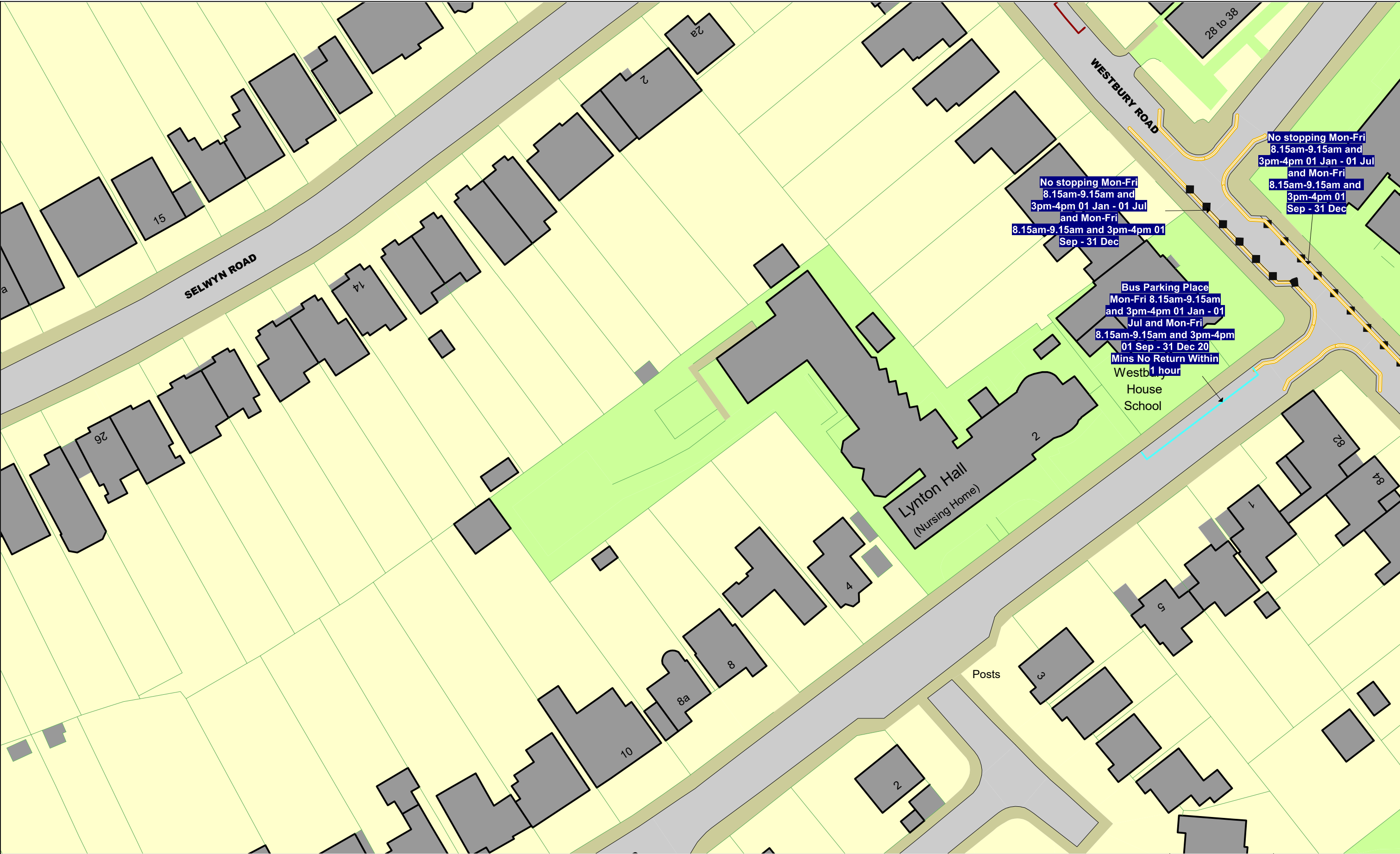
**REVISION:**

0

**SHEET:**

Tile Ref: AQ24





**The Kingston upon Thames (Free Parking Places,  
Loading Places and Waiting, Loading and Stopping Restrictions)  
(No. 2) Consolidation Order 2018**  
**The Kingston upon Thames (Charged-For Parking Places)  
(No. 2) Consolidation Order 2018**  
**STATUS:** PROPOSED

	AQ24	
AR23		AR25
	AS24	



This map is reproduced from Ordnance Survey material with the permission of Ordnance Survey on behalf of the Controller of Her Majesty's Stationery Office © Crown Copyright. Unauthorised reproduction infringes Crown copyright and may lead to prosecution or civil proceedings.  
Royal Borough of Kingston Upon Thames  
Licence No: 0100019285 2022

**EFFECTIVE DATE:**

03/11/2022

**SCALE:**

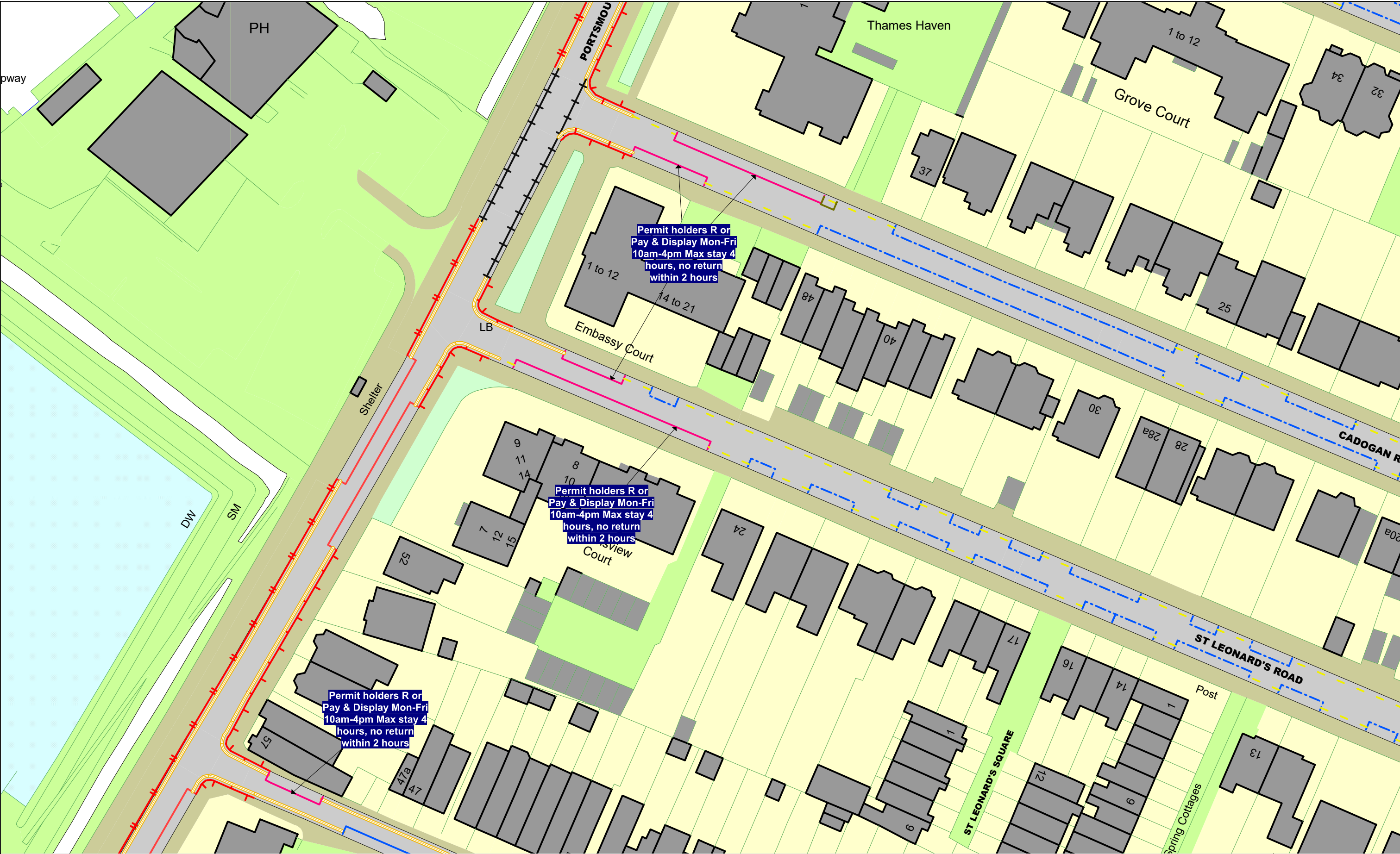
1 : 625 at A3

**REVISION:**

0

**SHEET:**

Tile Ref: AR24



**The Kingston upon Thames (Free Parking Places,  
Loading Places and Waiting, Loading and Stopping Restrictions)  
(No. 2) Consolidation Order 2018**  
**The Kingston upon Thames (Charged-For Parking Places)  
(No. 2) Consolidation Order 2018**  
**STATUS:** PROPOSED

	AR11	
AS10		AS12
	AT11	



This map is reproduced from Ordnance Survey material  
with the permission of Ordnance Survey on behalf of  
the Controller of Her Majesty's Stationery Office ©  
Crown Copyright. Unauthorised reproduction infringes  
Crown copyright and may lead to prosecution or civil  
proceedings.  
Royal Borough of Kingston Upon Thames  
Licence No: 0100019285 2022

**EFFECTIVE DATE:**

03/11/2022

**SCALE:**

1 : 625 at A3

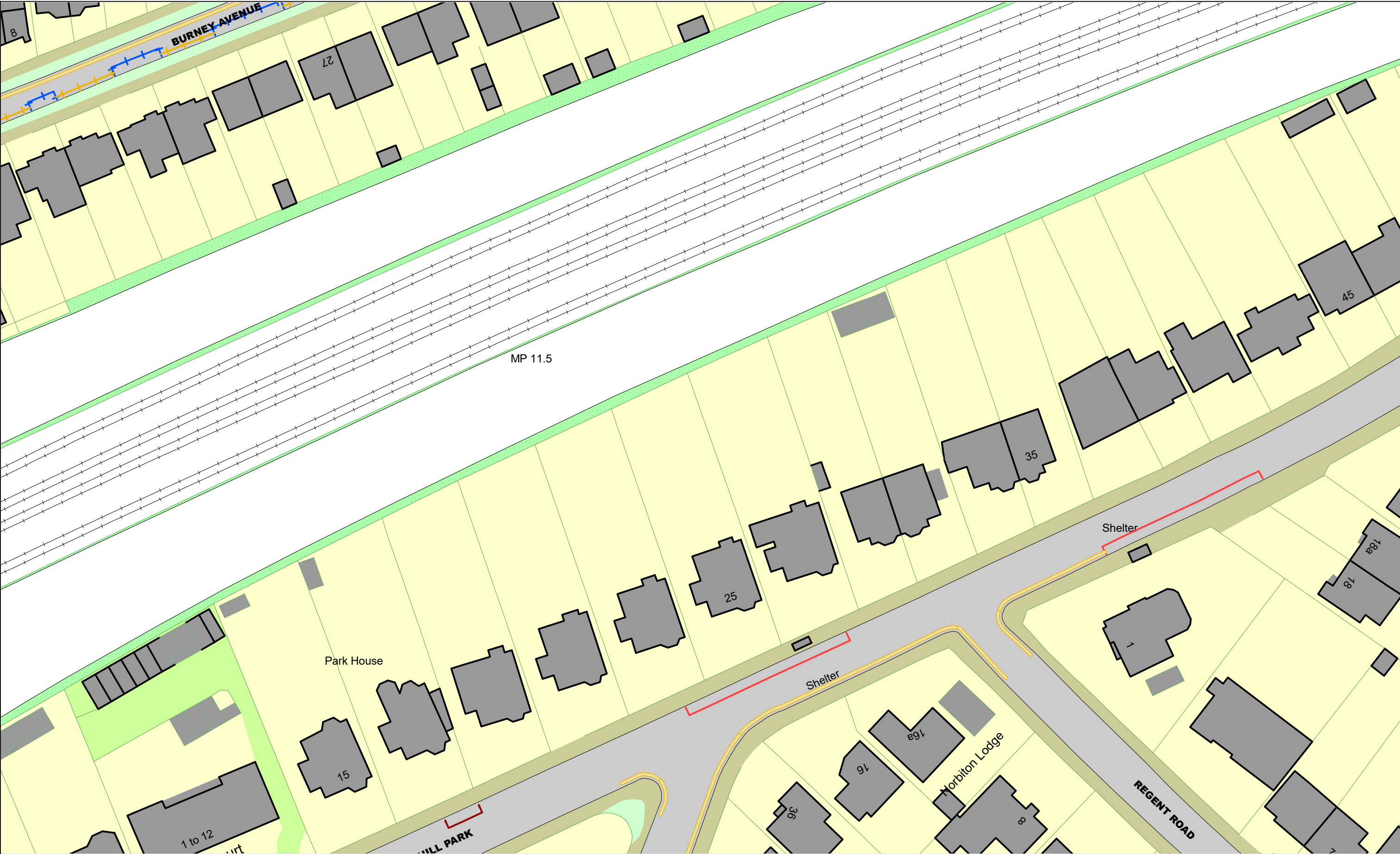
**REVISION:**

0

**SHEET:**

Tile Ref: AS11





**The Kingston upon Thames (Free Parking Places,  
Loading Places and Waiting, Loading and Stopping Restrictions)  
(No. 2) Consolidation Order 2018**  
**The Kingston upon Thames (Charged-For Parking Places)  
(No. 2) Consolidation Order 2018**  
**STATUS:** PROPOSED

	AR16	
AS15		AS17
	AT16	



This map is reproduced from Ordnance Survey material with the permission of Ordnance Survey on behalf of the Controller of Her Majesty's Stationery Office © Crown Copyright. Unauthorised reproduction infringes Crown copyright and may lead to prosecution or civil proceedings.  
Royal Borough of Kingston Upon Thames  
Licence No: 0100019285 2022

**EFFECTIVE DATE:**

03/11/2022

**SCALE:**

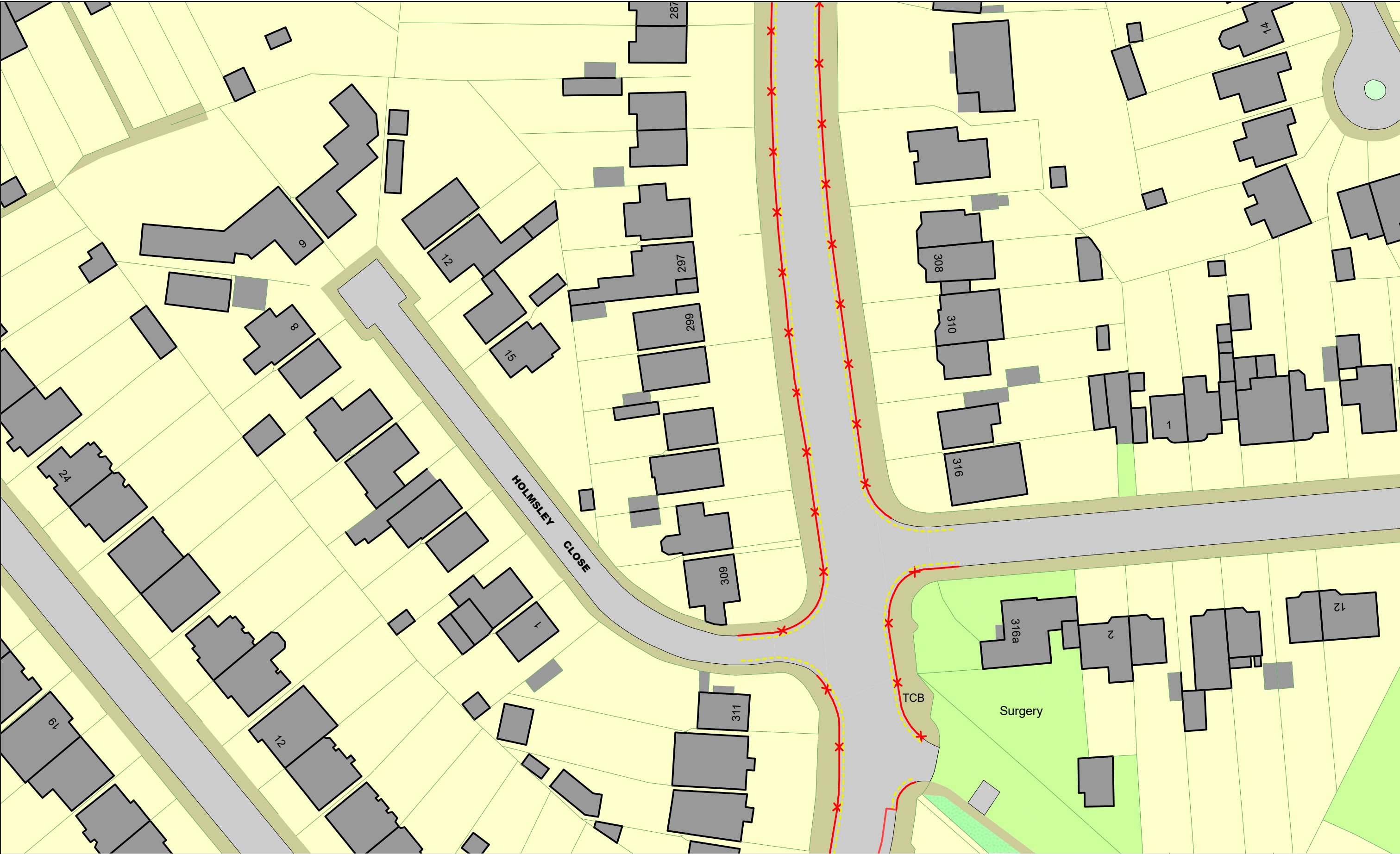
1 : 625 at A3

**REVISION:**

0

**SHEET:**

Tile Ref: AS16



**The Kingston upon Thames (Free Parking Places,  
Loading Places and Waiting, Loading and Stopping Restrictions)  
(No. 2) Consolidation Order 2018**  
**The Kingston upon Thames (Charged-For Parking Places)  
(No. 2) Consolidation Order 2018**  
**STATUS:** PROPOSED

	AW27	
AX26		AX28
	AY27	



This map is reproduced from Ordnance Survey material with the permission of Ordnance Survey on behalf of the Controller of Her Majesty's Stationery Office © Crown Copyright. Unauthorised reproduction infringes Crown copyright and may lead to prosecution or civil proceedings.  
Royal Borough of Kingston Upon Thames  
Licence No: 0100019285 2022

**EFFECTIVE DATE:**

03/11/2022

**SCALE:**

1 : 625 at A3

**REVISION:**


0

**SHEET:**

Tile Ref: AX27







**The Kingston upon Thames (Free Parking Places,  
Loading Places and Waiting, Loading and Stopping Restrictions)  
(No. 2) Consolidation Order 2018**

**The Kingston upon Thames (Charged-For Parking Places)  
(No. 2) Consolidation Order 2018**

**STATUS:** PROPOSED

	AW31	
AX30		AX32
	AY31	

N

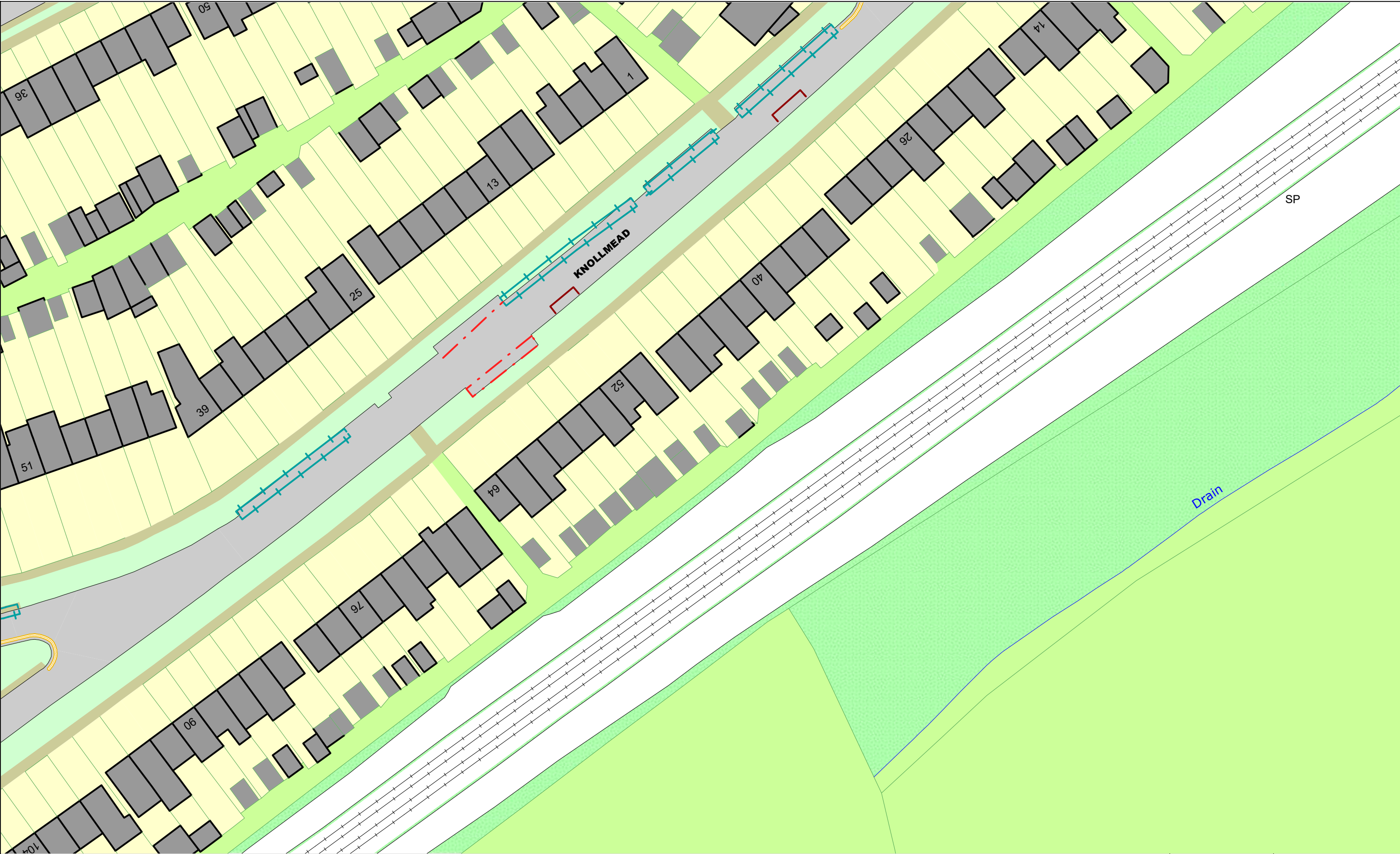
This map is reproduced from Ordnance Survey material with the permission of Ordnance Survey on behalf of the Controller of Her Majesty's Stationery Office © Crown Copyright. Unauthorised reproduction infringes Crown copyright and may lead to prosecution or civil proceedings.  
Royal Borough of Kingston Upon Thames  
Licence No: 0100019285 2022

EFFECTIVE DATE:

03/11/2022

SCALE:	1 : 625 at A3
REVISION:	0
SHEET:	Tile Ref: AX31





**The Kingston upon Thames (Free Parking Places,  
Loading Places and Waiting, Loading and Stopping Restrictions)  
(No. 2) Consolidation Order 2018**  
**The Kingston upon Thames (Charged-For Parking Places)  
(No. 2) Consolidation Order 2018**  
**STATUS:** PROPOSED

	BB23	
BC22		BC24
	BD23	



This map is reproduced from Ordnance Survey material  
with the permission of Ordnance Survey on behalf of  
the Controller of Her Majesty's Stationery Office ©  
Crown Copyright. Unauthorised reproduction infringes  
Crown copyright and may lead to prosecution or civil  
proceedings.  
Royal Borough of Kingston Upon Thames  
Licence No: 0100019285 2022

**EFFECTIVE DATE:**

03/11/2022

**SCALE:**

1 : 625 at A3

**REVISION:**

0

**SHEET:**

Tile Ref: BC23





**The Kingston upon Thames (Free Parking Places,  
Loading Places and Waiting, Loading and Stopping Restrictions)  
(No. 2) Consolidation Order 2018**  
**The Kingston upon Thames (Charged-For Parking Places)  
(No. 2) Consolidation Order 2018**  
**STATUS:** PROPOSED

	BD15	
BE14		BE16
	BF15	



This map is reproduced from Ordnance Survey material with the permission of Ordnance Survey on behalf of the Controller of Her Majesty's Stationery Office © Crown Copyright. Unauthorised reproduction infringes Crown copyright and may lead to prosecution or civil proceedings.  
Royal Borough of Kingston Upon Thames  
Licence No: 0100019285 2022

**EFFECTIVE DATE:**

03/11/2022

**SCALE:**

1 : 625 at A3

**REVISION:**

0

**SHEET:**

Tile Ref: BE15



**The Kingston upon Thames (Free Parking Places,  
Loading Places and Waiting, Loading and Stopping Restrictions)  
(No. 2) Consolidation Order 2018**  
**The Kingston upon Thames (Charged-For Parking Places)  
(No. 2) Consolidation Order 2018**  
**STATUS:** PROPOSED

	<b>BH14</b>	
<b>BI13</b>		<b>BI15</b>
	<b>BJ14</b>	



This map is reproduced from Ordnance Survey material with the permission of Ordnance Survey on behalf of the Controller of Her Majesty's Stationery Office © Crown Copyright. Unauthorised reproduction infringes Crown copyright and may lead to prosecution or civil proceedings.  
Royal Borough of Kingston Upon Thames  
Licence No: 0100019285 2022

**EFFECTIVE DATE:**

03/11/2022

**SCALE:**

1 : 625 at A3

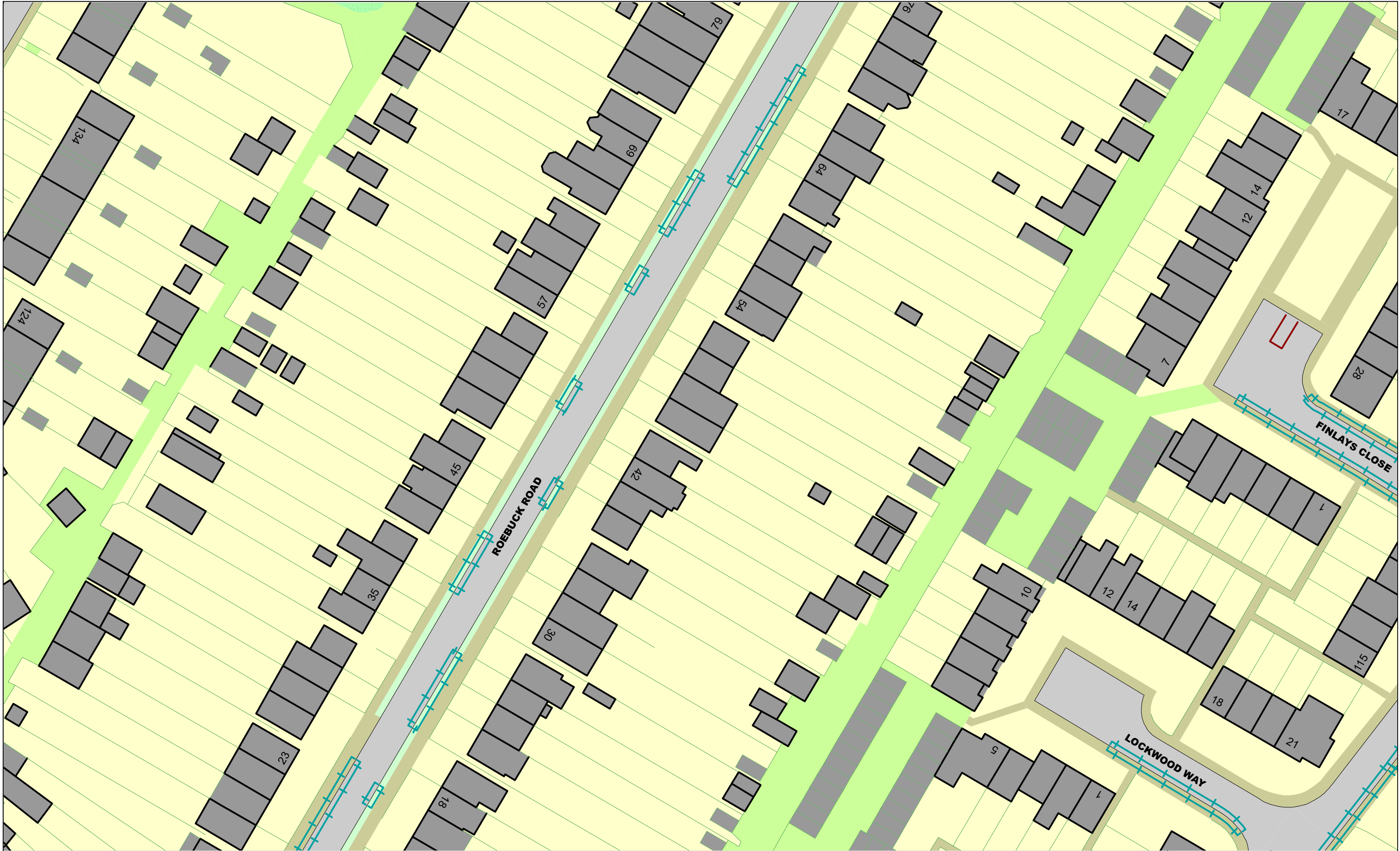
**REVISION:**

0

**SHEET:**

Tile Ref: BI14





**The Kingston upon Thames (Free Parking Places,  
Loading Places and Waiting, Loading and Stopping Restrictions)  
(No. 2) Consolidation Order 2018**  
**The Kingston upon Thames (Charged-For Parking Places)  
(No. 2) Consolidation Order 2018**  
**STATUS:** PROPOSED

	BN17	
BO16		BO18
	BP17	



This map is reproduced from Ordnance Survey material  
with the permission of Ordnance Survey on behalf of  
the Controller of Her Majesty's Stationery Office ©  
Crown Copyright. Unauthorised reproduction infringes  
Crown copyright and may lead to prosecution or civil  
proceedings.  
Royal Borough of Kingston Upon Thames  
Licence No: 0100019285 2022

**EFFECTIVE DATE:**

03/11/2022

**SCALE:**

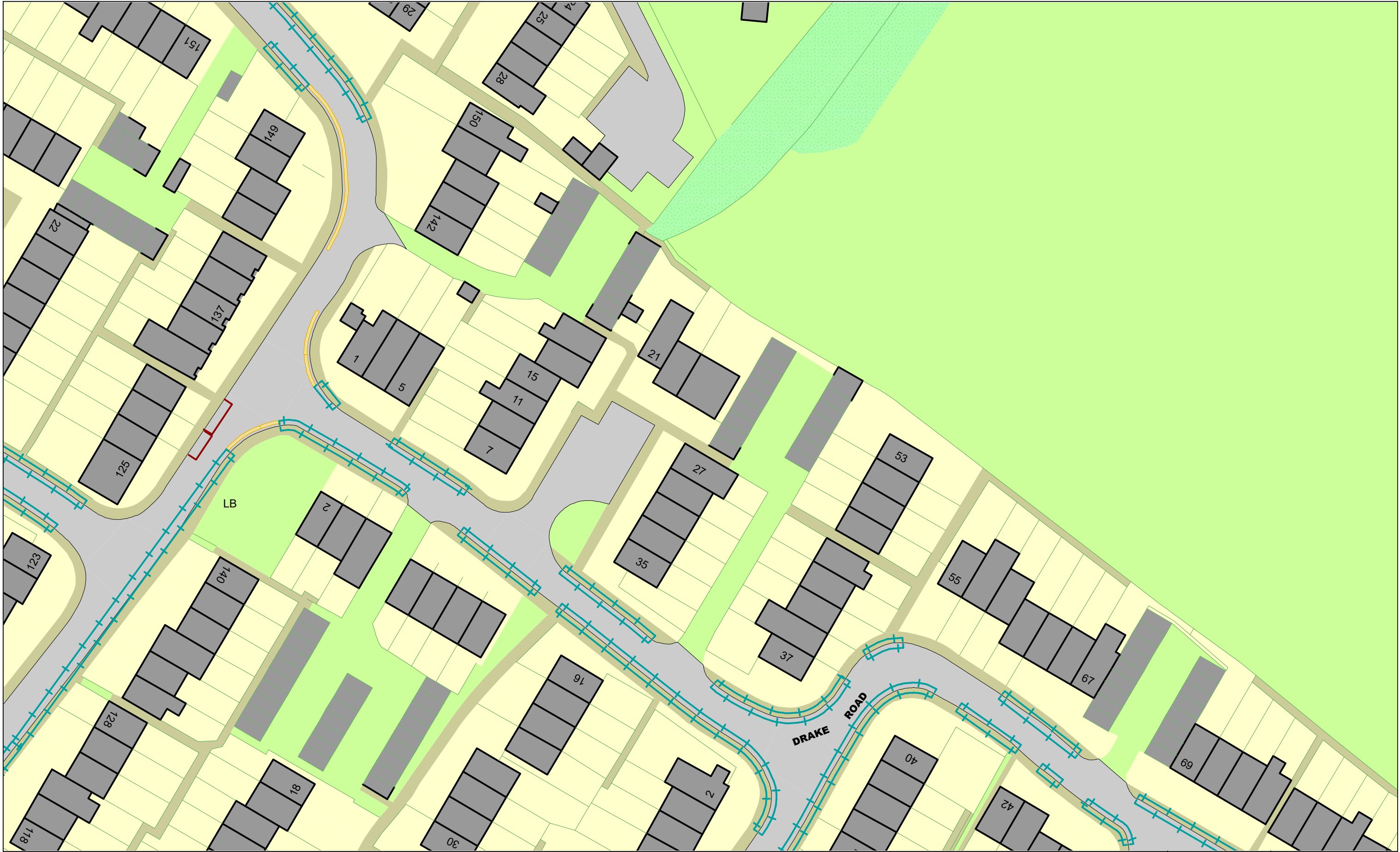
1 : 625 at A3

**REVISION:**

0

**SHEET:**

Tile Ref: BO17



**The Kingston upon Thames (Free Parking Places,  
Loading Places and Waiting, Loading and Stopping Restrictions)  
(No. 2) Consolidation Order 2018**  
**The Kingston upon Thames (Charged-For Parking Places)  
(No. 2) Consolidation Order 2018**  
**STATUS:** PROPOSED

	BN18	
BO17		BO19
	BP18	



This map is reproduced from Ordnance Survey material  
with the permission of Ordnance Survey on behalf of  
the Controller of Her Majesty's Stationery Office ©  
Crown Copyright. Unauthorised reproduction infringes  
Crown copyright and may lead to prosecution or civil  
proceedings.  
Royal Borough of Kingston upon Thames  
Licence No: 0100019285 2022

**EFFECTIVE DATE:**

03/11/2022

**SCALE:**

1 : 625 at A3

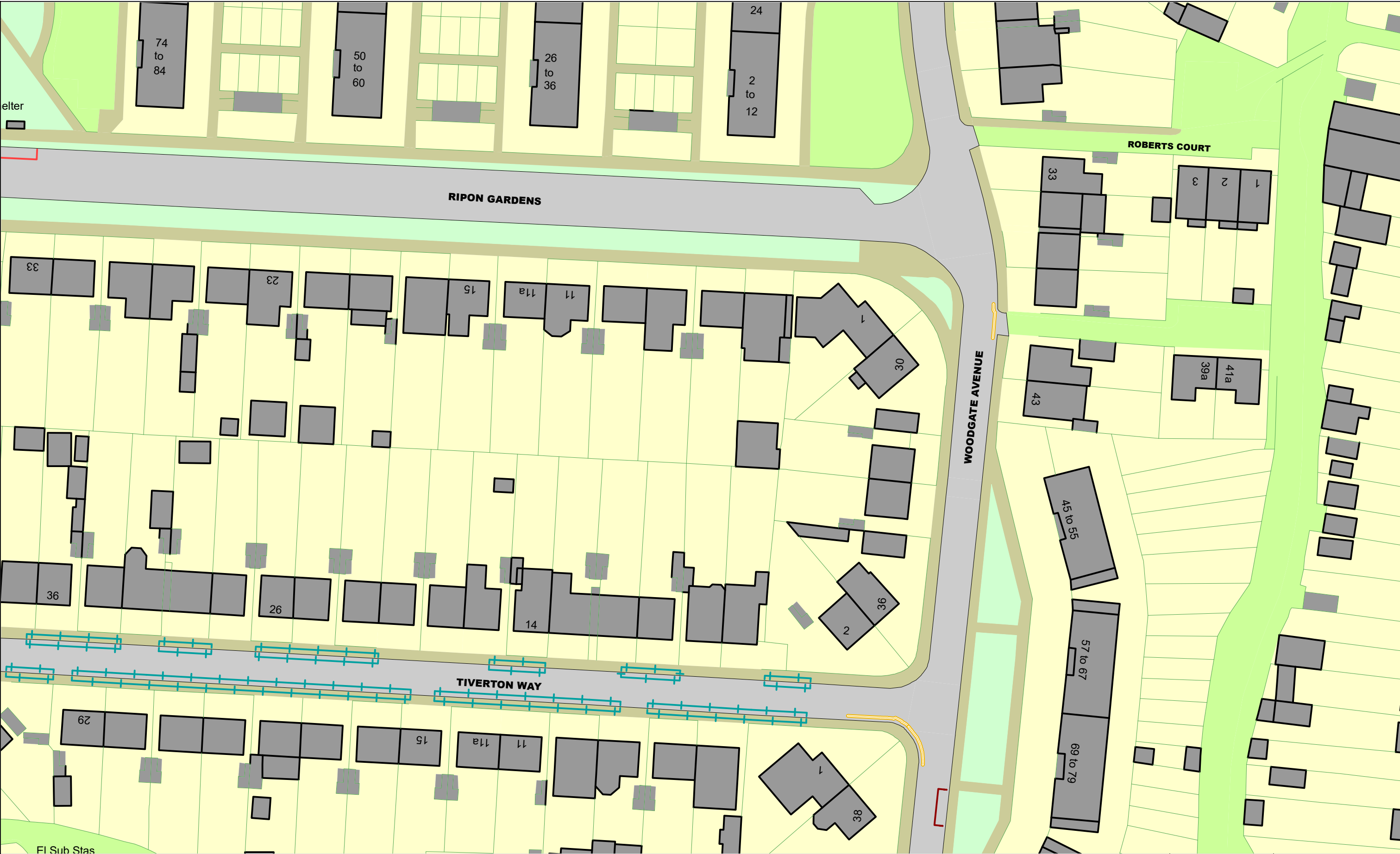
**REVISION:**

0

**SHEET:**

Tile Ref: BO18





**The Kingston upon Thames (Free Parking Places, Loading Places and Waiting, Loading and Stopping Restrictions) (No. 2) Consolidation Order 2018**  
**The Kingston upon Thames (Charged-For Parking Places) (No. 2) Consolidation Order 2018**  
**STATUS:** PROPOSED

	BO11	
BP10		BP12
	BQ11	



This map is reproduced from Ordnance Survey material with the permission of Ordnance Survey on behalf of the Controller of Her Majesty's Stationery Office © Crown Copyright. Unauthorised reproduction infringes Crown copyright and may lead to prosecution or civil proceedings.  
Royal Borough of Kingston Upon Thames  
Licence No: 0100019285 2022

**EFFECTIVE DATE:**

03/11/2022

**SCALE:**

1 : 625 at A3

**REVISION:**

0

**SHEET:**

Tile Ref: BP11

Map Legend

Order Items					
	Doctors Bay		No Loading		Permit Holders Only Mon-Sat 8:30am-6:30pm and Sun 11am-5pm Zone B
	Ambulance Bay		No Loading Mon-Sat 7am-10am and 4pm-7pm		
	Bus Parking Place		No Loading 7am-midnight		Permit Holders Only Mon-Sat 8am-6:30pm Zone S
	Car Club Bay Only		No Loading 7am-7pm		Permit Holders Only Mon-Fri 10am-3pm Zone N
	Disabled Badge Holders Only		No Loading Mon-Sat 8:30am-6:30pm		Permit Holders Only Mon-Sat 8:30am-6:30pm Zone N
	Limited Waiting Bay				
	No Waiting		No Loading Mon-Fri 8am-9:30am and 4:30pm-6:30pm		Permit Holders Only Mon-Fri 8am-6:30pm Zone S
	No Waiting Mon-Sat 8:30am-6:30pm		No Loading Mon-Sat 8am-6:30pm		Permit Holders Only Mon-Fri 10am-3:30pm Zone B
	No Waiting Mon-Fri 8:30am-6:30pm				Shared Use Bays
	No Waiting Mon-Sat 8am-6:30pm		No Loading At Any Time		Taxi Rank
	No Waiting 7am-7pm		Loading Bay		Permit Holders B or Pay & Display Mon-Sat 8:30am-6:30pm max stay 4 hours, no return within 2 hours
	No Waiting Mon-Sat 8:30am-10:30pm and Sun 11am-10:30pm		Electric Vehicle Recharging Point		Permit Holders C or Pay & Display Mon-Sat 11am-2pm max stay 2 hours, no return within 2 hours
	No Waiting Mon-Fri 10am-3pm		Motorcycle Parking Only		Permit Parking Areas
	No Waiting Mon-Sat 8:30am-6:30pm and Sun 11am-5pm		Parking Bay		Pedestrian Zone No Waiting At Any Time
	No Waiting Mon-Sat 7am-7pm		Payment Parking		Experimental Orders (see label)
	No Waiting Mon-Fri 10am-4pm		Permit Parking Bay		
	No Waiting Mon-Fri 8am-6:30pm		Permit Holders Only Mon-Sat 8:30am-6:30pm Zone B	<b>Inventory Items</b>	
	No Waiting Mon-Fri 8am-9:30am and 4:30pm-6:30pm		Permit Holders Only Mon-Fri 8:30am-6:30pm Zone V		No Stopping Mon-Fri 8am-4:30pm 01 Jan-31 Jul and 8am-4:30pm 01 Sept - 31 Dec on School Entrance Markings
	No Waiting Mon-Fri 10am-3:30pm		Permit Holders Only Mon-Fri 8:30am-6:30pm Zone G		No Stopping on School Entrance Markings
	No Waiting Mon-Sat 11am-2pm		Permit Holders Only Mon-Sat 8am-6:30pm Zone T		Crossing
	No Waiting At Any Time		Permit Holders Only Mon-Fri 10am-4pm Zone R		Zebra Crossing
			Permit Holders Only Mon-Sat 8:30am-6:30pm Zone G1		2 Wheel Footway Parking
					Bus Stop/Stand
					Box Junction
					Cycle Stand



ORDER TITLES:

The Royal Borough of Kingston upon Thames (Charged-for Parking Places) Consolidation Order 2018

The Royal Borough of Kingston upon Thames (Free Parking Places, Loading Places and Waiting, Loading and Stopping Restrictions) Consolidation Order 2018

Certain restrictions have been individually labelled on map schedules

Updated version comes into effect on 25 October 2021