

ROYAL BOROUGH OF KINGSTON UPON THAMES

**The Kingston upon Thames (Charged-For Parking Places) (Amendment No. 68)
Order 2022 No. 24**

**The Kingston upon Thames (Free Parking Places, Loading Places and Waiting,
Loading and Stopping Restrictions) (Amendment No. 68) Order 2022 No. 25**

KingMap0070 - DISABLED BAYS

DOCUMENTS FOR INSPECTION

1. A copy of the Public Notice of Making to appear in the Surrey Comet and London Gazette 16 June 2022;
2. The Council's Statement of Reason for making the Orders
3. The above titled Orders
4. Map tiles to indicate the locations and effect of the Orders

ROYAL BOROUGH OF KINGSTON UPON THAMES
DISABLED BAYS and REVOCATION OF DISABLED BAYS –
VARIOUS LOCATIONS (TMO – KingMap0070)

1. **NOTICE IS HEREBY GIVEN** that the Council of the Royal Borough of Kingston upon Thames made the following Orders on 13 June 2022 under sections 6, 45, 46, 49 and 124 of and Part IV of Schedule 9 to the Road Traffic Regulation Act 1984¹, as amended –
 - (a) **The Kingston upon Thames (Charged-For Parking Places) (Amendment No. 68) Order 2022**; and
 - (b) **The Kingston upon Thames (Free Parking Places, Loading Places and Waiting, Loading and Stopping Restrictions) (Amendment No. 68) Order 2022**.
2. The principal objectives of the Orders will; (a) introduce disabled bays to provide a parking facility for disabled persons where a high level of parking makes reasonable means of access difficult, and (b) revoke those parking bays that are no longer required;
3. The general effect of the Orders:-
 - (a) provide new disabled person's parking places, 6.6 metres in length, in which vehicles displaying a disabled person's badge may park at any time, at the following locations:-
 - (i) outside No. 58 **Canbury Avenue**, Kingston
 - (ii) outside No. 14 **Dawson Road**, Kingston
 - (iii) outside No. 4 to 6 Park Court, **Park Road**, New Malden
 - (iv) outside No. 55 **Porchester Road**, Kingston
 - (v) outside No. 6 **Vale Road North**, Surbiton (2 wheels on the footway)

*Please note that the disabled person's parking place proposed on 10 March 2022 in the [London Gazette](#) item 3(a) item (i) outside No's 1 and 3 **Albury Road**, Chessington (2 Wheels on the footway) is subject to further consideration.*

- (b) revoke existing disabled person's parking places at the following locations
 - (i) outside No. 116 **Tolworth Road**, Surbiton
 - (ii) outside No. 36 **Cleveland Road**, New Malden
 - (iii) outside No. 42 **Idmiston Square**, Worcester Park
4. Copies of the Orders, which will come into force on 20 June 2022 and plans can be inspected as follows:-
 - (a) online at <https://www.kingston.gov.uk/unmade-traffic-management-orders> under reference KingMap 0070 – Disabled Persons Parking Places
 - (b) The Information and Advice Centre, Guildhall 2, Kingston upon Thames, KT1 1EU between 9am and 5pm Mondays to Fridays inclusive
 - (c) Council libraries; and
 - (d) copies of the made Order and plans can also be obtained by calling 020 8547 5000 (between 9am and 5pm Mondays to Fridays); or
 - (e) by emailing TMO@kingston.gov.uk (please quote ref KingMap 0070).
5. Persons desiring to question the validity of the Orders or of any provision contained therein on the grounds that it is not within the relevant powers of the Road Traffic Regulation Act 1984 or that any of the relevant requirements thereof or any relevant regulations made thereunder have

¹ 1984 c.2

not been complied with in relation to the Orders may make application for the purpose to the High Court by 25 July 2022.

Dated 16 June 2022

Matthew Hill

Assistant Director – Highways, Transport and Regulatory Services.

ROYAL BOROUGH OF KINGSTON UPON THAMES

**DISABLED PERSONS' PARKING PLACES - VARIOUS LOCATIONS (REF.
KINGMAP0070)**

THE KINGSTON UPON THAMES (CHARGED-FOR PARKING PLACES)
(AMENDMENT NO. 68) ORDER 2022 No. 24

THE KINGSTON UPON THAMES (FREE PARKING PLACES, LOADING PLACES AND
WAITING, LOADING AND STOPPING RESTRICTIONS)
(AMENDMENT NO. 68) ORDER 2022 No. 25

STATEMENT OF REASONS

The introduction of disabled persons' parking places is intended to provide on-street parking facilities for mobility-impaired residents to enable them to park close to their homes.

Existing disabled persons' parking places are now redundant and would be removed.



2022 No. 24

**The Kingston upon Thames (Charged-For Parking Places) (Amendment No. 68)
Order 2022**

Made: - 13 June 2022

Coming into force: - 20 June 2022

The Council of the Royal Borough of Kingston upon Thames, after consulting the Commissioner of Police of the Metropolis, in exercise of the powers conferred by sections 45, 46, 49 and 124 of and Part IV of Schedule 9 to the Road Traffic Regulation Act 1984**(a)** as amended by section 8 of and Part I of Schedule 5 to the Local Government Act 1985**(b)**, and of all other powers thereunto enabling, hereby make the following Order: -

1. This Order shall come into force on 20 June 2022 and may be cited as **The Kingston upon Thames (Charged-For Parking Places) (Amendment No. 68) Order 2022**.
2. In this Order:-
 - (1) “the Order of 2018” means the Kingston upon Thames (Charged-For Parking Places) (No. 2) Consolidation Order 2018**(c)**;
 - (2) the expression “enactment” means any enactment, whether public general or local, and includes any order, byelaw, rule, regulation, scheme or other instrument having effect by virtue of an enactment; and
 - (3) any reference in this Order to any enactment shall be construed as a reference to that enactment as amended, applied, consolidated, re-enacted by or as having effect by virtue of any subsequent enactment.
3.
 - (1) Without prejudice to the validity of anything done or to any liability incurred in respect of any act or omission before the coming into operation of this Order, the Order of 2018 shall have effect as though for the map tile attached to that Order and specified in column 1 of the Schedule to this Order, there were substituted the map tile attached to this Order and specified in relation thereto in column 2 of the Schedule to this Order.
 - (2) The substitution of any map tile referred to in Article 3.1 of this Order will have the effect of revoking any provision provided or designated by a previous version of that map tile and not incorporated into the latest version.

(a) 1984 c.27 **(b)** 1985 c.51 **(c)** RBK 2018/37

Dated this thirteenth day of June 2022

Assistant Director – Highways, Transport and Regulatory Services.

(The officer appointed for this purpose)

EXPLANATORY NOTE

(This Note is not part of the Order but is intended to indicate its general purport.)

This Order further amends the Kingston upon Thames (Charged-For Parking Places) (No. 2) Consolidation Order 2018, so as to introduce a disabled persons' parking place in the following locations:-

- (a) provide new disabled person's parking places, 6.6 metres in length, in which vehicles displaying a disabled person's badge may park at any time, at the following locations:-
 - (i) outside No. 58 Canbury Avenue, Kingston
 - (ii) outside No. 14 Dawson Road, Kingston
 - (iii) outside No. 4 to 6 Park Court, Park Road, New Malden
 - (iv) outside No. 55 Porchester Road, Kingston
 - (v) outside No. 6 Vale Road North, Surbiton (2 wheels on the footway)
- (b) revoke existing disabled person's parking places at the following locations
 - (i) outside No. 116 Tolworth Road, Surbiton
 - (ii) outside No. 36 Cleveland Road, New Malden
 - (iii) outside No. 42 Idmiston Square, Worcester Park

Schedule (see Article 3)

| Map tile attached to the Order of 2018 1 | Map tile attached to this Order 2 |
|---|--|
| Map Tile Ref: AD 16, Version 3 | Map Tile Ref: AD 16, Version 4 |
| Map Tile Ref: AE15, Version 2 | Map Tile Ref: AE15, Version 3 |
| Map Tile Ref: AE16, Version 2 | Map Tile Ref: AE16, Version 3 |
| Map Tile Ref: AJ20, Version 1 | Map Tile Ref: AJ20, Version 2 |
| Map Tile Ref: AK16, Version 1 | Map Tile Ref: AK16, Version 1 |
| Map Tile Ref: AL16, Version 1 | Map Tile Ref: AL16, Version 2 |
| Map Tile Ref: AP24, Version 2 | Map Tile Ref: AP24, Version 3 |
| Map Tile Ref: BA28, Version 3 | Map Tile Ref: BA28, Version 4 |
| Map Tile Ref: BF14, Version 1 | Map Tile Ref: BF14, Version 2 |
| Map Tile Ref: BG14, Version 3 | Map Tile Ref: BG14, Version 4 |
| Map Tile Ref: BP13, Version 0 | Map Tile Ref: BP13, Version 1 |
| Map Tile Ref: BQ13, Version 1 | Map Tile Ref: BQ13, Version 2 |



2022 No. 25

The Kingston upon Thames (Free Parking Places, Loading Places and Waiting, Loading and Stopping Restrictions) (Amendment No. 68) Order 2022

Made: - 13 June 2022

Coming into force: - 20 June 2022

The Council of the Royal Borough of Kingston upon Thames, after consulting the Commissioner of Police of the Metropolis, in exercise of the powers conferred by sections 6 and 124 of and Part IV of Schedule 9 to the Road Traffic Regulation Act 1984^(a) as amended by section 8 of and Part I of Schedule 5 to the Local Government Act 1985^(b), and of all other powers thereunto enabling, hereby make the following Order: -

1. This Order shall come into force on 13 June 2022 and may be cited as **The Kingston upon Thames (Free Parking Places, Loading Places and Waiting, Loading and Stopping Restrictions) (Amendment No. 68) Order 2022**.
2. In this Order:-
 - (1) “the Order of 2018” means The Kingston upon Thames (Free Parking Places, Loading Places and Waiting, Loading and Stopping Restrictions) (No. 2) Consolidation Order 2018^(c);
 - (2) the expression “enactment” means any enactment, whether public general or local, and includes any order, byelaw, rule, regulation, scheme or other instrument having effect by virtue of an enactment; and
 - (3) any reference in this Order to any enactment shall be construed as a reference to that enactment as amended, applied, consolidated, re-enacted by or as having effect by virtue of any subsequent enactment.
3. (1) Without prejudice to the validity of anything done or to any liability incurred in respect of any act or omission before the coming into operation of this Order, the Order of 2018 shall have effect as though for the map tile attached to that Order and specified in column 1 of the Schedule to this Order, there were substituted the map tile attached to this Order and specified in relation thereto in column 2 of the Schedule to this Order.

^(a) 1984 c.27 ^(b) 1985 c.51 ^(c) RBK 2018/38

The Kingston upon Thames (Free Parking Places, Loading Places and Waiting, Loading and Stopping Restrictions) (Amendment No. 68) Order 2022.

- (2) The substitution of any map tile referred to in Article 3.1 of this Order will have the effect of revoking any provision provided or designated by a previous version of that map tile and not incorporated into the latest version.

Dated this thirteenth day of June 2022

Assistant Director – Highways, Transport and Regulatory Services

(The officer appointed for this purpose)

EXPLANATORY NOTE

(This Note is not part of the Order but is intended to indicate its general purport.)

This Order further amends the Kingston upon Thames (Free Parking Places, Loading Places and Waiting, Loading and Stopping Restrictions) (No. 2) Consolidation Order 2018, so as to introduce a disabled persons' parking place at each of the following locations:-

- (a) provide new disabled person's parking places, 6.6 metres in length, in which vehicles displaying a disabled person's badge may park at any time, at the following locations:-
 - (i) outside No. 58 Canbury Avenue, Kingston
 - (ii) outside No. 14 Dawson Road, Kingston
 - (iii) outside No. 4 to 6 Park Court, Park Road, New Malden
 - (iv) outside No. 55 Porchester Road, Kingston
 - (v) outside No. 6 Vale Road North, Surbiton (2 wheels on the footway)
- (b) revoke existing disabled person's parking places at the following locations
 - (i) outside No. 116 Tolworth Road, Surbiton
 - (ii) outside No. 36 Cleveland Road, New Malden
 - (iii) outside No. 42 Idmiston Square, Worcester Park

The Kingston upon Thames (Free Parking Places, Loading Places and Waiting, Loading and Stopping Restrictions) (Amendment No. 68) Order 2022.

Schedule (see Article 3)

| Map tile attached to the Order of 2018 1 | Map tile attached to this Order 2 |
|---|--|
| Map Tile Ref: AD 16, Version 3 | Map Tile Ref: AD 16, Version 4 |
| Map Tile Ref: AE15, Version 2 | Map Tile Ref: AE15, Version 3 |
| Map Tile Ref: AE16, Version 2 | Map Tile Ref: AE16, Version 3 |
| Map Tile Ref: AJ20, Version 1 | Map Tile Ref: AJ20, Version 2 |
| Map Tile Ref: AK16, Version 1 | Map Tile Ref: AK16, Version 1 |
| Map Tile Ref: AL16, Version 1 | Map Tile Ref: AL16, Version 2 |
| Map Tile Ref: AP24, Version 2 | Map Tile Ref: AP24, Version 3 |
| Map Tile Ref: BA28, Version 3 | Map Tile Ref: BA28, Version 4 |
| Map Tile Ref: BF14, Version 1 | Map Tile Ref: BF14, Version 2 |
| Map Tile Ref: BG14, Version 3 | Map Tile Ref: BG14, Version 4 |
| Map Tile Ref: BP13, Version 0 | Map Tile Ref: BP13, Version 1 |
| Map Tile Ref: BQ13, Version 1 | Map Tile Ref: BQ13, Version 2 |

Map Legend

| Order Items | | | | | |
|-------------|--|--|---|------------------------|--|
| | Doctors Bay | | No Loading | | Permit Holders Only Mon-Sat 8:30am-6:30pm and Sun 11am-5pm Zone B |
| | Ambulance Bay | | No Loading Mon-Sat 7am-10am and 4pm-7pm | | |
| | Bus Parking Place | | No Loading 7am-midnight | | Permit Holders Only Mon-Sat 8am-6:30pm Zone S |
| | Car Club Bay Only | | No Loading 7am-7pm | | Permit Holders Only Mon-Fri 10am-3pm Zone N |
| | Disabled Badge Holders Only | | No Loading Mon-Sat 8:30am-6:30pm | | Permit Holders Only Mon-Sat 8:30am-6:30pm Zone N |
| | Limited Waiting Bay | | | | |
| | No Waiting | | No Loading Mon-Fri 8am-9:30am and 4:30pm-6:30pm | | Permit Holders Only Mon-Fri 8am-6:30pm Zone S |
| | No Waiting Mon-Sat 8:30am-6:30pm | | No Loading Mon-Sat 8am-6:30pm | | Permit Holders Only Mon-Fri 10am-3:30pm Zone B |
| | No Waiting Mon-Fri 8:30am-6:30pm | | | | Shared Use Bays |
| | No Waiting Mon-Sat 8am-6:30pm | | No Loading At Any Time | | Taxi Rank |
| | No Waiting 7am-7pm | | Loading Bay | | Permit Holders B or Pay & Display Mon-Sat 8:30am-6:30pm max stay 4 hours, no return within 2 hours |
| | No Waiting Mon-Sat 8:30am-10:30pm and Sun 11am-10:30pm | | Electric Vehicle Recharging Point | | Permit Holders C or Pay & Display Mon-Sat 11am-2pm max stay 2 hours, no return within 2 hours |
| | No Waiting Mon-Fri 10am-3pm | | Motorcycle Parking Only | | Permit Parking Areas |
| | No Waiting Mon-Sat 8:30am-6:30pm and Sun 11am-5pm | | Parking Bay | | Pedestrian Zone No Waiting At Any Time |
| | No Waiting Mon-Sat 7am-7pm | | Payment Parking | | Experimental Orders (see label) |
| | No Waiting Mon-Fri 10am-4pm | | Permit Parking Bay | | |
| | No Waiting Mon-Fri 8am-6:30pm | | Permit Holders Only Mon-Sat 8:30am-6:30pm Zone B | Inventory Items | |
| | No Waiting Mon-Fri 8am-9:30am and 4:30pm-6:30pm | | Permit Holders Only Mon-Fri 8:30am-6:30pm Zone V | | No Stopping Mon-Fri 8am-4:30pm 01 Jan-31 Jul and 8am-4:30pm 01 Sept - 31 Dec on School Entrance Markings |
| | No Waiting Mon-Fri 10am-3:30pm | | Permit Holders Only Mon-Fri 8:30am-6:30pm Zone G | | No Stopping on School Entrance Markings |
| | No Waiting Mon-Sat 11am-2pm | | Permit Holders Only Mon-Sat 8am-6:30pm Zone T | | Crossing |
| | No Waiting At Any Time | | Permit Holders Only Mon-Fri 10am-4pm Zone R | | Zebra Crossing |
| | | | Permit Holders Only Mon-Sat 8:30am-6:30pm Zone G1 | | 2 Wheel Footway Parking |
| | | | | | Bus Stop/Stand |
| | | | | | Box Junction |
| | | | | | Cycle Stand |



ORDER TITLES:

The Royal Borough of Kingston upon Thames (Charged-for Parking Places) Consolidation Order 2018

The Royal Borough of Kingston upon Thames (Free Parking Places, Loading Places and Waiting, Loading and Stopping Restrictions) Consolidation Order 2018

Certain restrictions have been individually labelled on map schedules

Updated version comes into effect on 25 October 2021



The Kingston upon Thames (Free Parking Places, Loading Places and Waiting, Loading and Stopping Restrictions) (No. 2) Consolidation Order 2018
The Kingston upon Thames (Charged-For Parking Places) (No. 2) Consolidation Order 2018
STATUS: CONFIRMED

| | | |
|------|------|------|
| | AC16 | |
| AD15 | | AD17 |
| | AE16 | |



This map is reproduced from Ordnance Survey material with the permission of Ordnance Survey on behalf of the Controller of Her Majesty's Stationery Office © Crown Copyright. Unauthorised reproduction infringes Crown copyright and may lead to prosecution or civil proceedings.
Royal Borough of Kingston Upon Thames
Licence No: 0100019285 2022

EFFECTIVE DATE:

20/06/2022

SCALE:

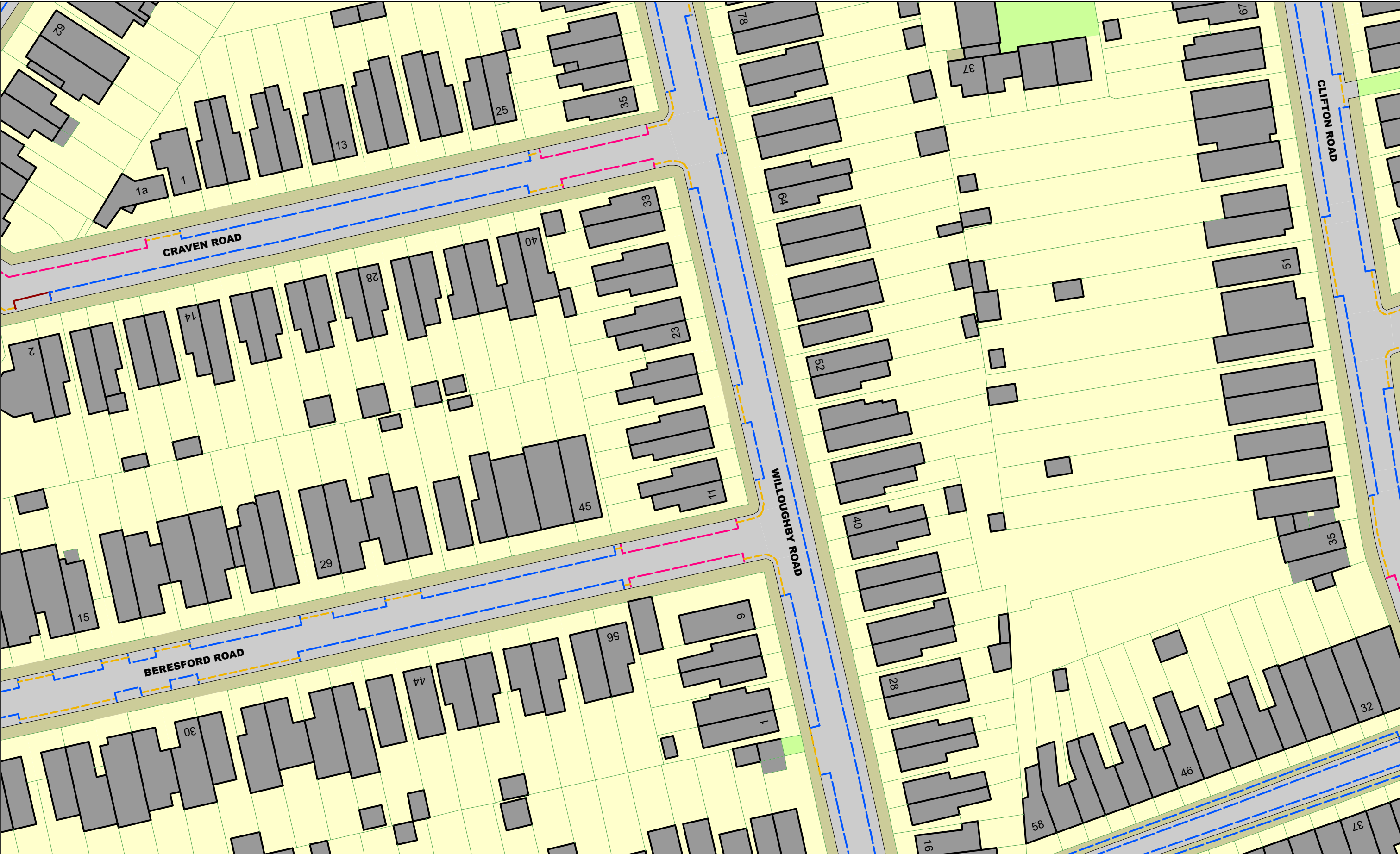
1 : 625 at A3

REVISION:

4

SHEET:

Tile Ref: AD16



**The Kingston upon Thames (Free Parking Places,
Loading Places and Waiting, Loading and Stopping Restrictions)
(No. 2) Consolidation Order 2018**
**The Kingston upon Thames (Charged-For Parking Places)
(No. 2) Consolidation Order 2018**
STATUS: CONFIRMED

| | | |
|------|------|------|
| | AD16 | |
| AE15 | | AE17 |
| | AF16 | |



This map is reproduced from Ordnance Survey material with the permission of Ordnance Survey on behalf of the Controller of Her Majesty's Stationery Office © Crown Copyright. Unauthorised reproduction infringes Crown copyright and may lead to prosecution or civil proceedings.
Royal Borough of Kingston Upon Thames
Licence No: 0100019285 2022

EFFECTIVE DATE:

20/06/2022

SCALE:

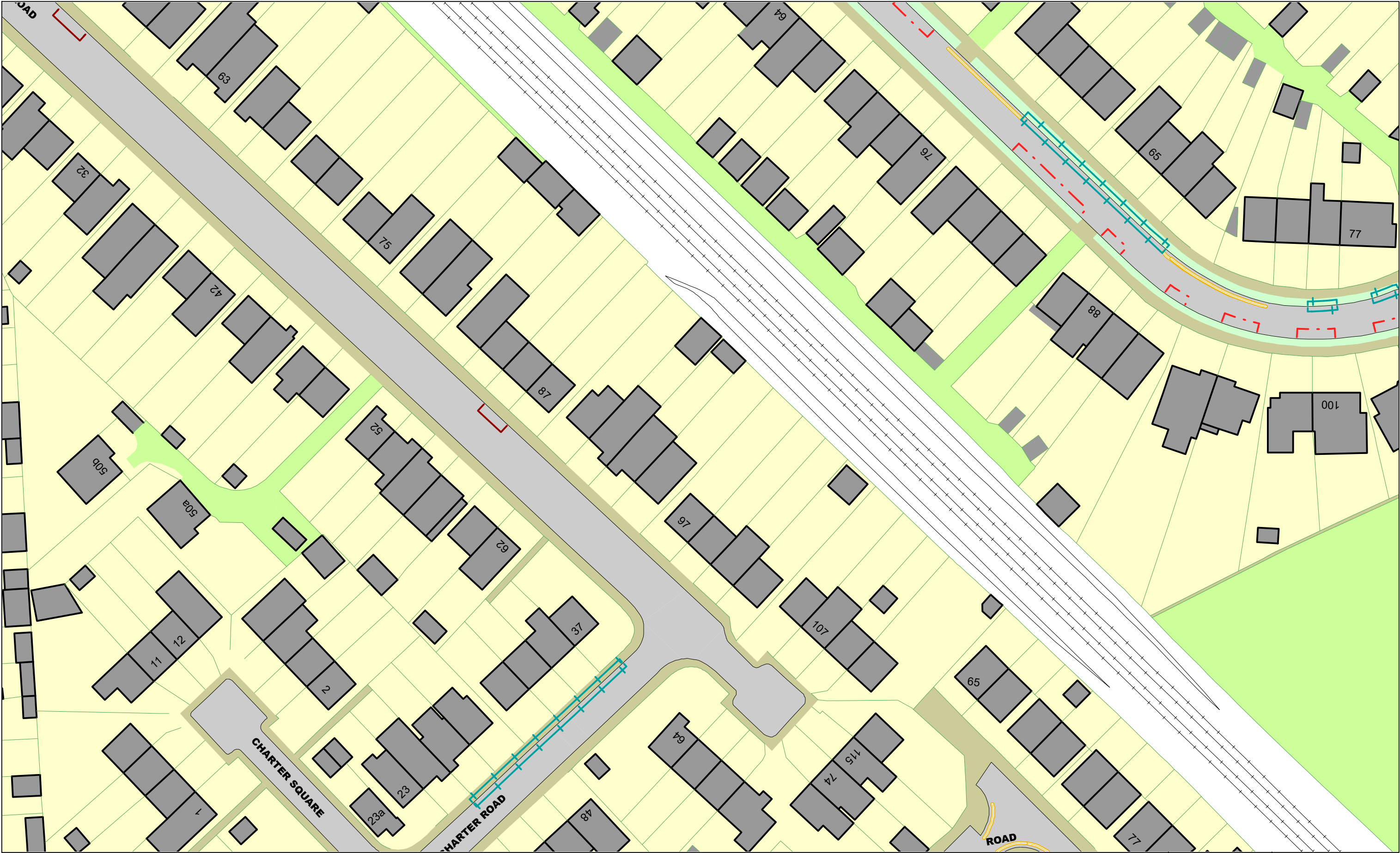
1 : 625 at A3

REVISION:

3

SHEET:

Tile Ref: AE16



**The Kingston upon Thames (Free Parking Places,
Loading Places and Waiting, Loading and Stopping Restrictions)
(No. 2) Consolidation Order 2018**
**The Kingston upon Thames (Charged-For Parking Places)
(No. 2) Consolidation Order 2018**
STATUS: CONFIRMED

| | | |
|-------------|-------------|-------------|
| | AI20 | |
| AJ19 | | AJ21 |
| | AK20 | |



This map is reproduced from Ordnance Survey material with the permission of Ordnance Survey on behalf of the Controller of Her Majesty's Stationery Office © Crown Copyright. Unauthorised reproduction infringes Crown copyright and may lead to prosecution or civil proceedings.
Royal Borough of Kingston Upon Thames
Licence No: 0100019285 2022

EFFECTIVE DATE:

20/06/2022

SCALE:

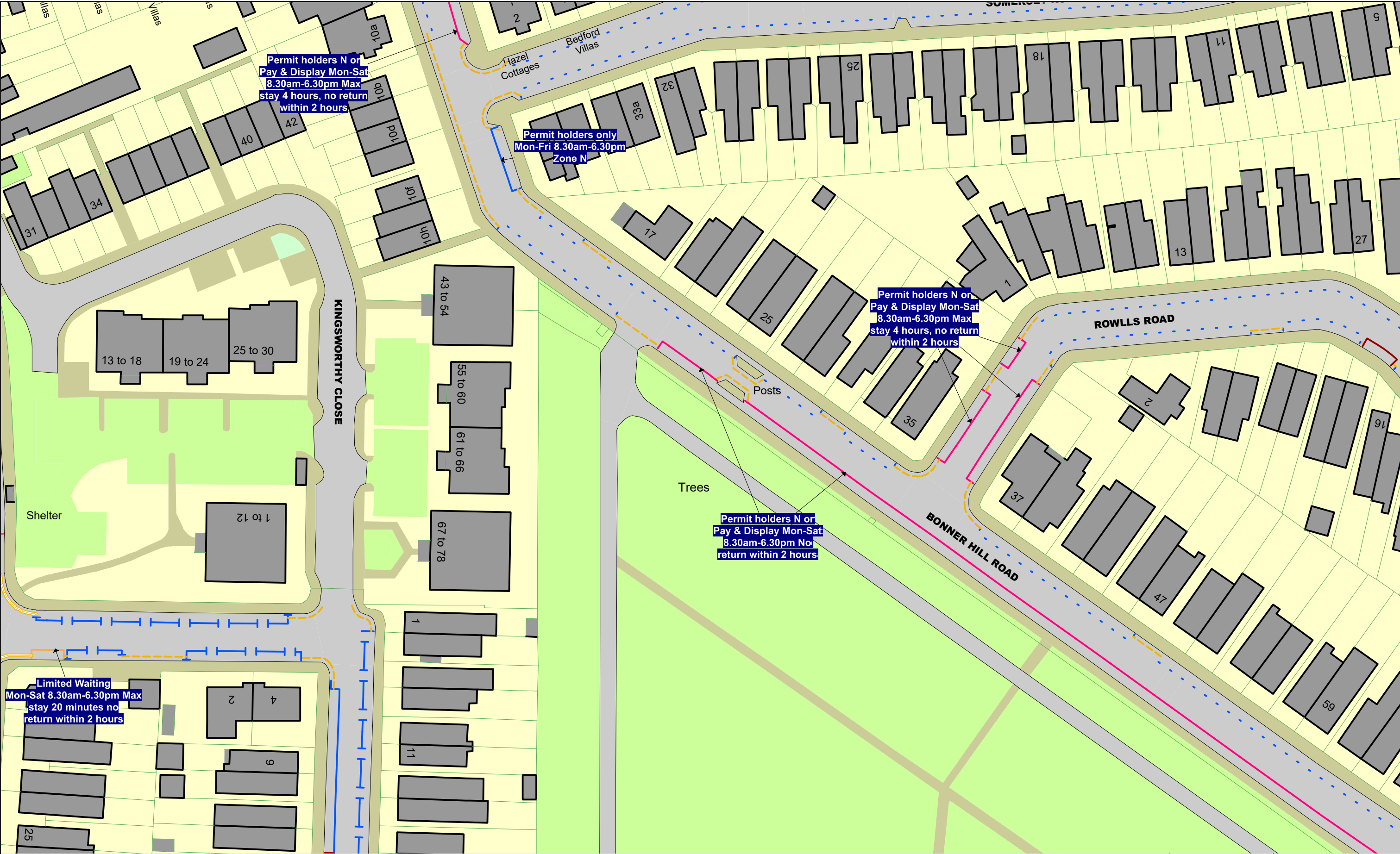
1 : 625 at A3

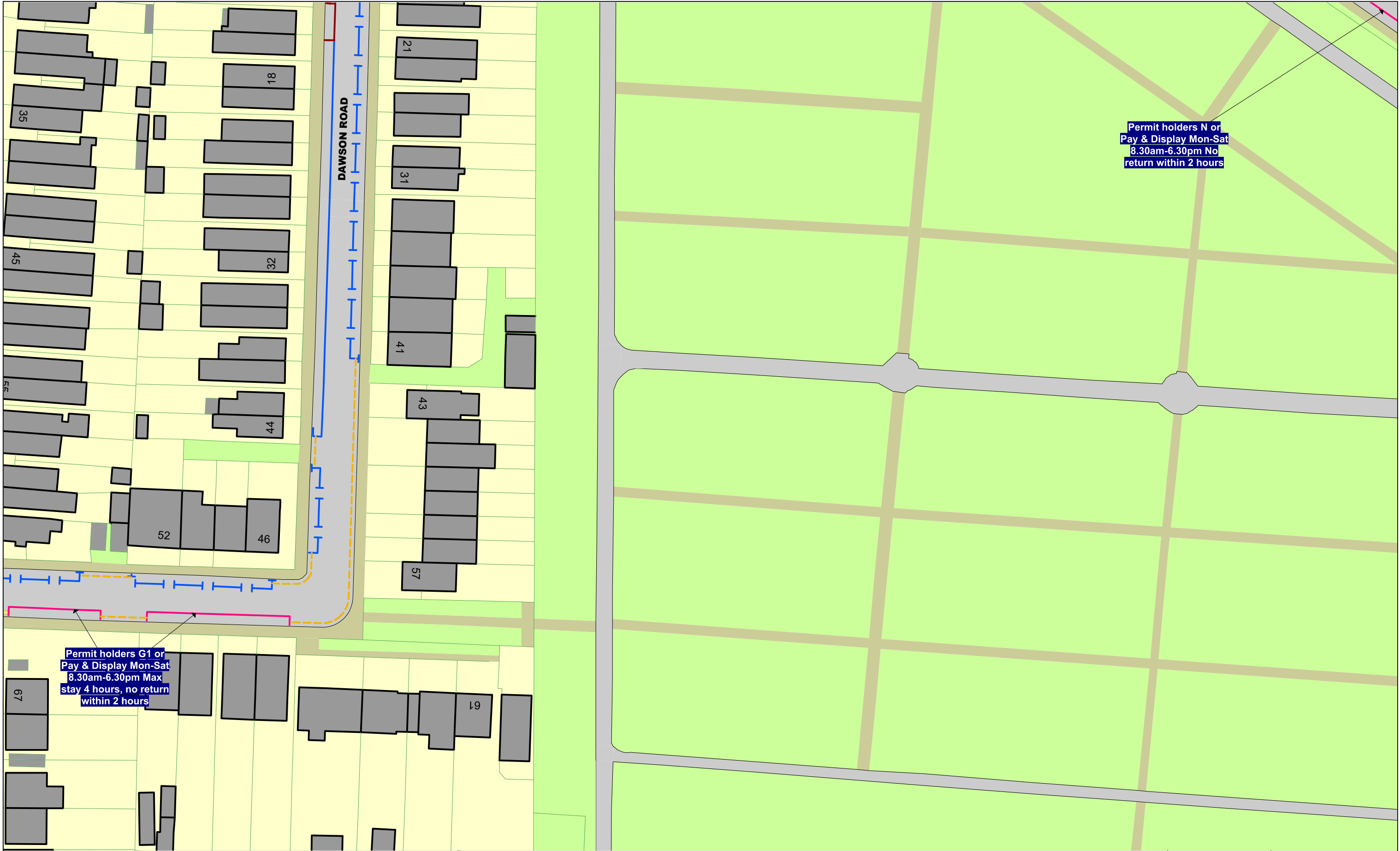
REVISION:

2

SHEET:

Tile Ref: AJ20





The Kingston upon Thames (Free Parking Places, Loading Places and Waiting, Loading and Stopping Restrictions) (No. 2) Consolidation Order 2018
The Kingston upon Thames (Charged-For Parking Places) (No. 2) Consolidation Order 2018
STATUS: CONFIRMED

| | | |
|------|------|------|
| | AK16 | |
| AL15 | | AL17 |
| | AM16 | |



This map is reproduced from Ordnance Survey material with the permission of Ordnance Survey on behalf of the Controller of Her Majesty's Stationery Office © Crown Copyright. Unauthorised reproduction infringes Crown copyright and may lead to prosecution or civil proceedings.
Royal Borough of Kingston Upon Thames
Licence No: 0100019285 2022

EFFECTIVE DATE:

20/06/2022

SCALE:

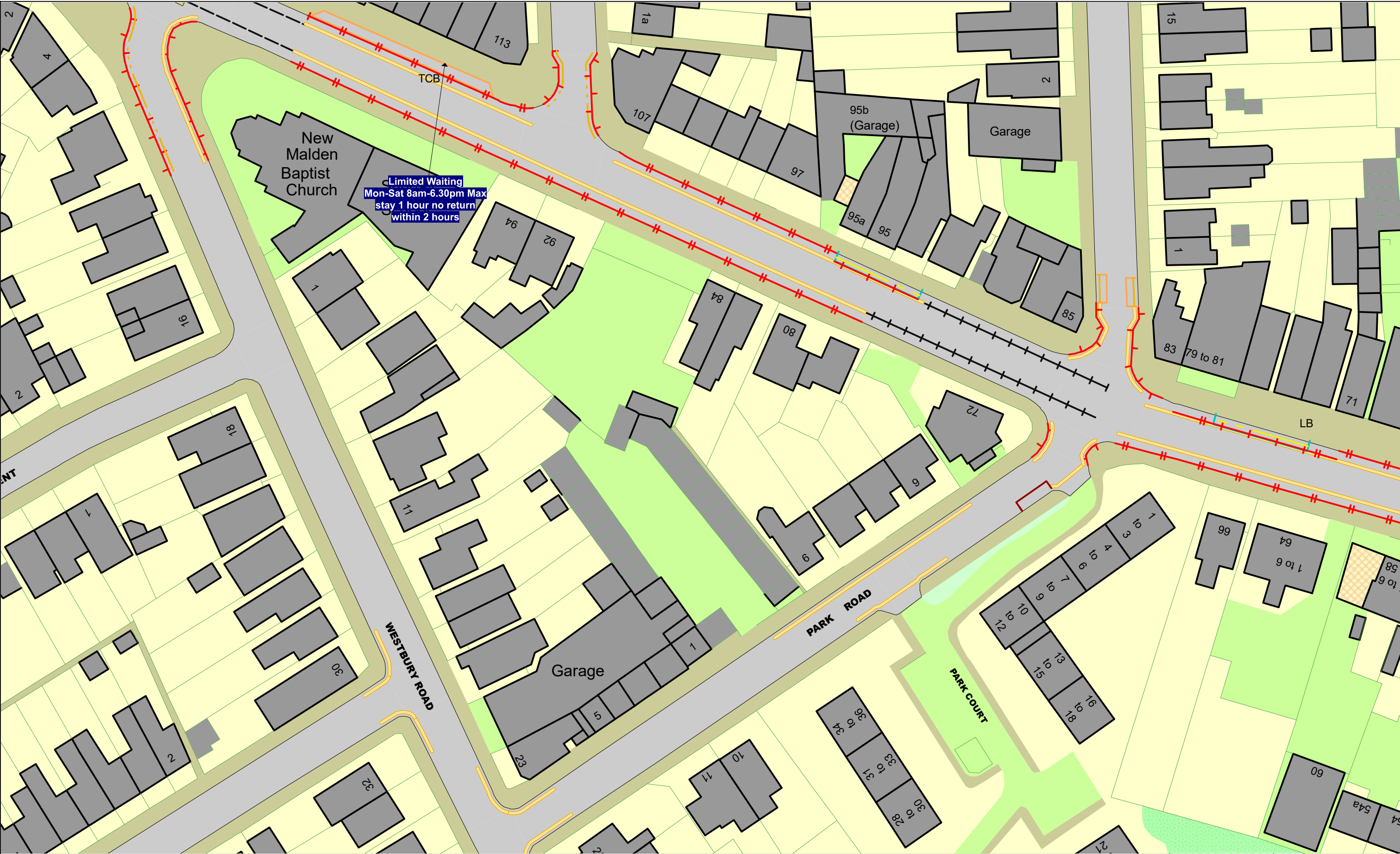
1 : 625 at A3

REVISION:

2

SHEET:

Tile Ref: AL16



The Kingston upon Thames (Free Parking Places, Loading Places and Waiting, Loading and Stopping Restrictions) (No. 2) Consolidation Order 2018
The Kingston upon Thames (Charged-For Parking Places) (No. 2) Consolidation Order 2018
STATUS: CONFIRMED

| | | |
|------|------|------|
| | AO24 | |
| AP23 | | AP25 |
| | AQ24 | |



This map is reproduced from Ordnance Survey material with the permission of Ordnance Survey on behalf of the Controller of Her Majesty's Stationery Office © Crown Copyright. Unauthorised reproduction infringes Crown copyright and may lead to prosecution or civil proceedings.
Royal Borough of Kingston Upon Thames
Licence No: 0100019285 2022

EFFECTIVE DATE: 20/06/2022

| | |
|------------------|----------------|
| SCALE: | 1 : 625 at A3 |
| REVISION: | 3 |
| SHEET: | Tile Ref: AP24 |



**The Kingston upon Thames (Free Parking Places,
Loading Places and Waiting, Loading and Stopping Restrictions)
(No. 2) Consolidation Order 2018**
**The Kingston upon Thames (Charged-For Parking Places)
(No. 2) Consolidation Order 2018**
STATUS: CONFIRMED

| | | |
|------|------|------|
| | AZ28 | |
| BA27 | | BA29 |
| | BB28 | |



This map is reproduced from Ordnance Survey material with the permission of Ordnance Survey on behalf of the Controller of Her Majesty's Stationery Office © Crown Copyright. Unauthorised reproduction infringes Crown copyright and may lead to prosecution or civil proceedings.
Royal Borough of Kingston Upon Thames
Licence No: 0100019285 2022

EFFECTIVE DATE:

20/06/2022

SCALE:

1 : 625 at A3

REVISION:

4

SHEET:

Tile Ref: BA28



**The Kingston upon Thames (Free Parking Places,
Loading Places and Waiting, Loading and Stopping Restrictions)
(No. 2) Consolidation Order 2018**
**The Kingston upon Thames (Charged-For Parking Places)
(No. 2) Consolidation Order 2018**
STATUS: CONFIRMED

| | | |
|------|------|------|
| | BE14 | |
| BF13 | | BF15 |
| | BG14 | |



This map is reproduced from Ordnance Survey material with the permission of Ordnance Survey on behalf of the Controller of Her Majesty's Stationery Office © Crown Copyright. Unauthorised reproduction infringes Crown copyright and may lead to prosecution or civil proceedings.
Royal Borough of Kingston Upon Thames
Licence No: 0100019285 2022

EFFECTIVE DATE:

20/06/2022

SCALE:

1 : 625 at A3

REVISION:

2

SHEET:

Tile Ref: BF14



**The Kingston upon Thames (Free Parking Places,
Loading Places and Waiting, Loading and Stopping Restrictions)
(No. 2) Consolidation Order 2018**
**The Kingston upon Thames (Charged-For Parking Places)
(No. 2) Consolidation Order 2018**
STATUS: CONFIRMED

| | | |
|------|------|------|
| | BF14 | |
| BG13 | | BG15 |
| | BH14 | |



This map is reproduced from Ordnance Survey material with the permission of Ordnance Survey on behalf of the Controller of Her Majesty's Stationery Office © Crown Copyright. Unauthorised reproduction infringes Crown copyright and may lead to prosecution or civil proceedings.
Royal Borough of Kingston Upon Thames
Licence No: 0100019285 2022

EFFECTIVE DATE:

20/06/2022

SCALE:

1 : 625 at A3

REVISION:

4

SHEET:

Tile Ref: BG14



**The Kingston upon Thames (Free Parking Places,
Loading Places and Waiting, Loading and Stopping Restrictions)
(No. 2) Consolidation Order 2018**
**The Kingston upon Thames (Charged-For Parking Places)
(No. 2) Consolidation Order 2018**
STATUS: CONFIRMED

| | | |
|-------------|-------------|-------------|
| | BO13 | |
| BP12 | | BP14 |
| | BQ13 | |



This map is reproduced from Ordnance Survey material with the permission of Ordnance Survey on behalf of the Controller of Her Majesty's Stationery Office © Crown Copyright. Unauthorised reproduction infringes Crown copyright and may lead to prosecution or civil proceedings.
Royal Borough of Kingston Upon Thames
Licence No: 0100019285 2022

EFFECTIVE DATE:

20/06/2022

SCALE:

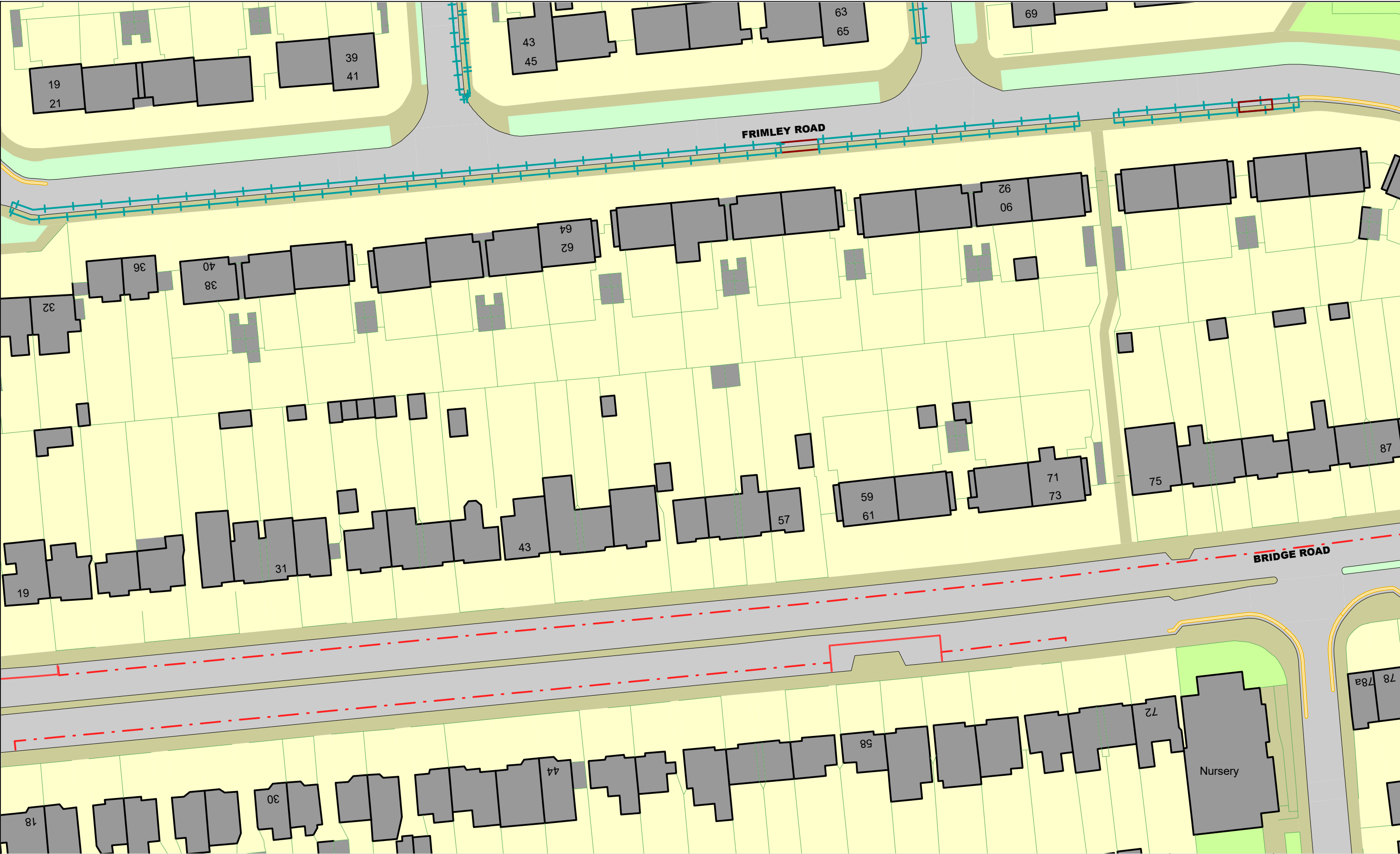
1 : 625 at A3

REVISION:

1

SHEET:

Tile Ref: BP13



**The Kingston upon Thames (Free Parking Places,
Loading Places and Waiting, Loading and Stopping Restrictions)
(No. 2) Consolidation Order 2018**
**The Kingston upon Thames (Charged-For Parking Places)
(No. 2) Consolidation Order 2018**
STATUS: CONFIRMED

| | | |
|------|------|------|
| | BP13 | |
| BQ12 | | BQ14 |
| | BR13 | |



This map is reproduced from Ordnance Survey material with the permission of Ordnance Survey on behalf of the Controller of Her Majesty's Stationery Office © Crown Copyright. Unauthorised reproduction infringes Crown copyright and may lead to prosecution or civil proceedings.
Royal Borough of Kingston Upon Thames
Licence No: 0100019285 2022

EFFECTIVE DATE:

20/06/2022

SCALE:

1 : 625 at A3

REVISION:

2

SHEET:

Tile Ref: BQ13