

ROYAL BOROUGH OF KINGSTON UPON THAMES

**MINOR PARKING AMENDMENTS AND DISABLED PERSONS' PARKING PLACES -
VARIOUS LOCATIONS (REF. KINGMAP0070)**

THE KINGSTON UPON THAMES (FREE PARKING PLACES, LOADING PLACES AND
WAITING, LOADING AND STOPPING RESTRICTIONS)
(AMENDMENT NO. *) ORDER 202*

THE KINGSTON UPON THAMES (CHARGED-FOR PARKING PLACES)
(AMENDMENT NO. *) ORDER 202*

DOCUMENTS FOR INSPECTION

1. A copy of the notice to appear in the Surrey Comet and the London Gazette on 10 March 2022
2. The Council's statement of reasons for proposing to make the Orders
3. The draft Orders
4. Plans to indicate the locations and effect of the Orders

Available for inspection until 31 March 2022

ROYAL BOROUGH OF KINGSTON UPON THAMES

PROPOSED DISABLED BAYS and PROPOSED REVOCATION OF DISABLED BAYS – VARIOUS LOCATIONS (TMO – KingMap0070)

1. **NOTICE IS HEREBY GIVEN** that the Council of the Royal Borough of Kingston upon Thames propose to make the following Orders under sections 6, 45, 46, 49 and 124 of and Part IV of Schedule 9 to the Road Traffic Regulation Act 1984¹, as amended –
 - (a) **The Kingston upon Thames (Charged-For Parking Places) (Amendment No. *) Order 202***; and
 - (b) **The Kingston upon Thames (Free Parking Places, Loading Places and Waiting, Loading and Stopping Restrictions) (Amendment No. *) Order 202***
2. The principal objectives of the proposed Orders are; (a) to introduce disabled bays to provide a parking facility for disabled persons where a high level of parking makes reasonable means of access difficult, and (b) revoke those parking bays that are no longer required;
3. The general effect of the Orders would be to:-
 - (a) provide new disabled person's parking places, 6.6 metres in length, in which vehicles displaying a disabled person's badge may park at any time, at the following locations:-
 - (i) outside No's 1 and 3 Albury Road, Chessington (2 wheels on the footway);
 - (ii) outside No. 58 Canbury Avenue, Kingston
 - (iii) outside No. 14 Dawson Road, Kingston
 - (iv) outside No. 4 to 6 Park Court, Park Road, New Malden
 - (v) outside No. 55 Porchester Road, Kingston
 - (vi) outside No. 6 Vale Road North, Surbiton (2 wheels on the footway)
 - (b) revoke existing disabled person's parking places at the following locations
 - (i) outside No. 116 Tolworth Road, Surbiton
 - (ii) outside No. 36 Cleveland Road, New Malden
 - (iii) outside No. 42 Idmiston Square, Worcester Park
4. Copies of the proposed Orders, of the Council's Statement of Reasons for proposing to make the Orders and plans showing the locations and the effects of the proposals may be inspected as follows:-
 - (a) online at www.kingston.gov.uk/unmade-traffic-management-orders;
 - (b) The Information and Advice Centre, Guildhall 2, Kingston upon Thames, KT1 1EU between 9am and 5pm Mondays to Fridays inclusive
 - (c) Council libraries; and
 - (d) copies of the made Order and plan can also be obtained by calling 020 8547 5000 (between 9am and 5pm Mondays to Fridays); or
 - (e) by emailing TMO@kingston.gov.uk (please quote ref KingMap 0070).
5. Persons desiring to object to any of the proposals or make any other representations in respect of them, should send a statement in writing to that effect and, in the case of an objection, stating the grounds thereof to the Council in this matter to either The Director of Communities, Traffic Order Section, Guildhall 2, Kingston upon Thames, Surrey KT1 1EU or email TMO@kingston.gov.uk, quoting reference TMO – KingMap0070 by 31 March 2022

Dated 10 March 2022
MERVYN BARTLETT

¹ 1984 c.2

Group Manager – Highways and Transport

Note: Persons responding to the proposed Order should be aware that the Council may be legally obliged to disclose the information provided to third parties.

ROYAL BOROUGH OF KINGSTON UPON THAMES

**DISABLED PERSONS' PARKING PLACES - VARIOUS LOCATIONS (REF.
KINGMAP0070)**

THE KINGSTON UPON THAMES (CHARGED-FOR PARKING PLACES)
(AMENDMENT NO. **) ORDER 202*

THE KINGSTON UPON THAMES (FREE PARKING PLACES, LOADING PLACES AND
WAITING, LOADING AND STOPPING RESTRICTIONS)
(AMENDMENT NO. **) ORDER 202*

STATEMENT OF REASONS

The introduction of disabled persons' parking places is intended to provide on-street parking facilities for mobility-impaired residents to enable them to park close to their homes.

Existing disabled persons' parking places are now redundant and would be removed.



202* No. *

**THE KINGSTON UPON THAMES (CHARGED-FOR PARKING PLACES)
(AMENDMENT NO. *) ORDER 202***

Made :- * 202*

Coming into force :- * 202*

The Council of the Royal Borough of Kingston upon Thames, after consulting the Commissioner of Police of the Metropolis, in exercise of the powers conferred by sections 45, 46, 49 and 124 of and Part IV of Schedule 9 to the Road Traffic Regulation Act 1984 **(a)** as amended by section 8 of and Part I of Schedule 5 to the Local Government Act 1985 **(b)**, and of all other powers thereunto enabling, hereby make the following Order: -

1. This Order shall come into force on * 202* and may be cited as the Kingston upon Thames (Charged-For Parking Places) (Amendment No. *) Order 202*.
2. In this Order:-
 - (1) “the Order of 2018” means the Kingston upon Thames (Charged-For Parking Places) (No. 2) Consolidation Order 2018 **(c)**;
 - (2) the expression “enactment” means any enactment, whether public general or local, and includes any order, byelaw, rule, regulation, scheme or other instrument having effect by virtue of an enactment; and
 - (3) any reference in this Order to any enactment shall be construed as a reference to that enactment as amended, applied, consolidated, re-enacted by or as having effect by virtue of any subsequent enactment.
3.
 - (1) Without prejudice to the validity of anything done or to any liability incurred in respect of any act or omission before the coming into operation of this Order, the Order of 2018 shall have effect as though for the map tile attached to that Order and specified in column 1 of the Schedule to this Order, there were substituted the map tile attached to this Order and specified in relation thereto in column 2 of the Schedule to this Order.
 - (2) The substitution of any map tile referred to in Article 3.1 of this Order will have the effect of revoking any provision provided or designated by a previous version of that map tile and not incorporated into the latest version.

(a) 1984 c.27 **(b)** 1985 c.51 **(c)** RBK 2018/37

Dated this * day of * 202*.

**Group Manager – Highways and Transport
Corporate and Communities**

(The officer appointed for this purpose)

EXPLANATORY NOTE

(This Note is not part of the Order but is intended to indicate its general purport.)

This Order further amends the Kingston upon Thames (Charged-For Parking Places) (No. 2) Consolidation Order 2018, so as to introduce a disabled persons' parking place in the following locations:-

- (a) provide new disabled person's parking places, 6.6 metres in length, in which vehicles displaying a disabled person's badge may park at any time, at the following locations:-
 - (i) outside No's 1 and 3 Albury Road, Chessington (2 wheels on the footway);
 - (ii) outside No. 58 Canbury Avenue, Kingston
 - (iii) outside No. 14 Dawson Road, Kingston
 - (iv) outside No. 4 to 6 Park Court, Park Road, New Malden
 - (v) outside No. 55 Porchester Road, Kingston
 - (vi) outside No. 6 Vale Road North, Surbiton (2 wheels on the footway)
- (b) revoke existing disabled person's parking places at the following locations
 - (i) outside No. 116 Tolworth Road, Surbiton
 - (ii) outside No. 36 Cleveland Road, New Malden
 - (iii) outside No. 42 Idmiston Square, Worcester Park

Schedule (see Article 3)

Map tile attached to the Order of 2018 1	Map tile attached to this Order 2
AD16 **	AD16 **
AE15**	AE15**
AE16**	AE16**
AJ20**	AJ20**
AK16**	AK16**
AL16**	AL16**
AP24**	AP24**
BA28**	BA28**
BF14**	BF14**
BG14**	BG14**
BP13**	BP13**
BQ13**	BQ13**



202* No. *

**THE KINGSTON UPON THAMES (FREE PARKING PLACES,
LOADING PLACES AND WAITING, LOADING AND STOPPING RESTRICTIONS)
(AMENDMENT NO. *) ORDER 202***

Made :- * 202*

Coming into force :- * 202*

The Council of the Royal Borough of Kingston upon Thames, after consulting the Commissioner of Police of the Metropolis, in exercise of the powers conferred by sections 6 and 124 of and Part IV of Schedule 9 to the Road Traffic Regulation Act 1984(**a**) as amended by section 8 of and Part I of Schedule 5 to the Local Government Act 1985(**b**), and of all other powers thereunto enabling, hereby make the following Order: -

1. This Order shall come into force on * 202* and may be cited as the Kingston upon Thames (Free Parking Places, Loading Places and Waiting, Loading and Stopping Restrictions) (Amendment No. *) Order 202*.
2. In this Order:-
 - (1) “the Order of 2018” means the Kingston upon Thames (Free Parking Places, Loading Places and Waiting, Loading and Stopping Restrictions) (No. 2) Consolidation Order 2018(**c**);
 - (2) the expression “enactment” means any enactment, whether public general or local, and includes any order, byelaw, rule, regulation, scheme or other instrument having effect by virtue of an enactment; and
 - (3) any reference in this Order to any enactment shall be construed as a reference to that enactment as amended, applied, consolidated, re-enacted by or as having effect by virtue of any subsequent enactment.
3. (1) Without prejudice to the validity of anything done or to any liability incurred in respect of any act or omission before the coming into operation of this Order, the Order of 2018 shall have effect as though for the map tile attached to that Order and specified in column 1 of the Schedule to this Order, there were substituted the map tile attached to this Order and specified in relation thereto in column 2 of the Schedule to this Order.

(2) The substitution of any map tile referred to in Article 3.1 of this Order will have the effect of revoking any provision provided or designated by a previous version of that map tile and not incorporated into the latest version.

(a) 1984 c.27 **(b)** 1985 c.51 **(c)** RBK 2018/38

Dated this * day of * 202*.

**Group Manager – Highways and Transport
Corporate and Communities**

(The officer appointed for this purpose)

EXPLANATORY NOTE

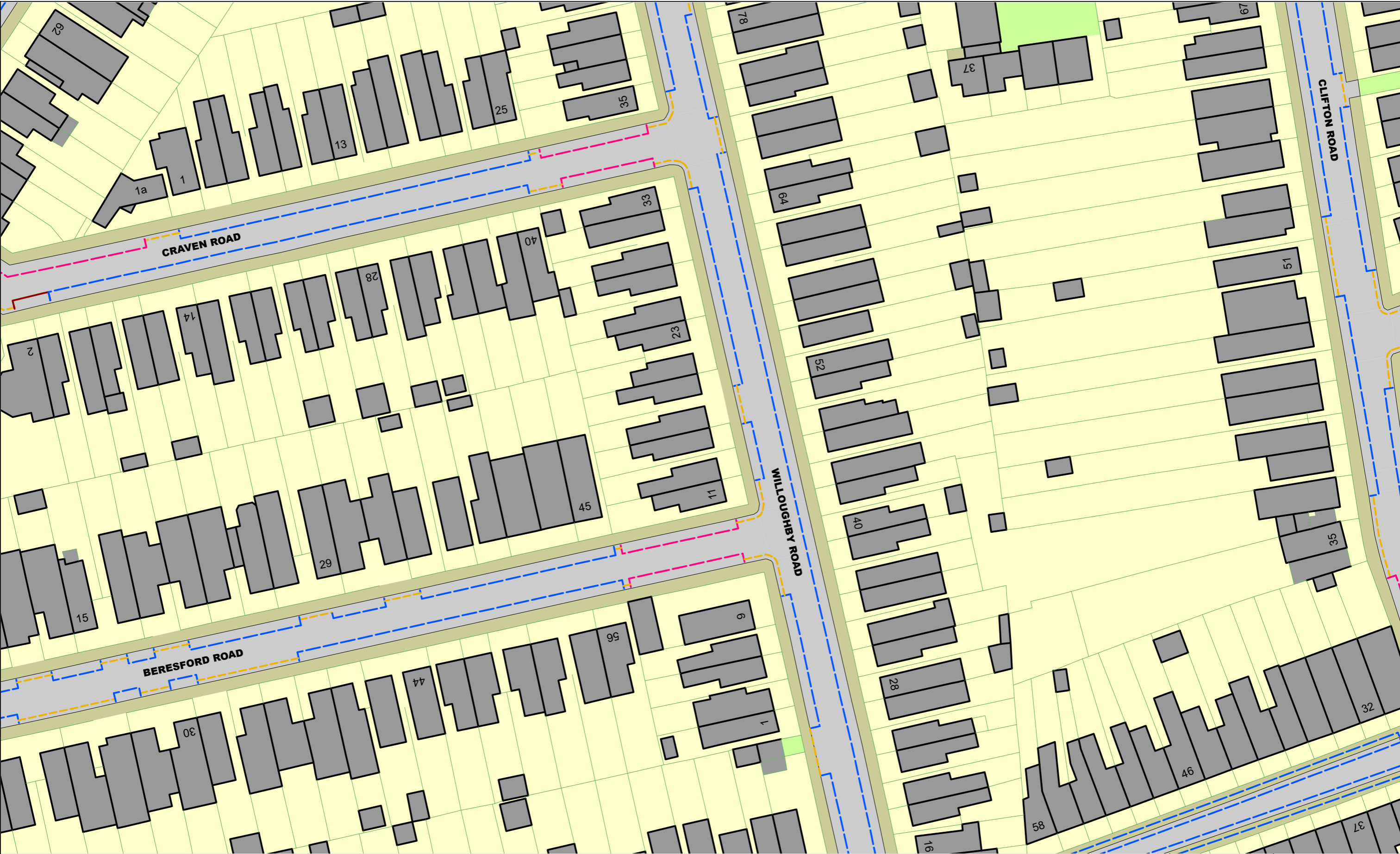
(This Note is not part of the Order but is intended to indicate its general purport.)

This Order further amends the Kingston upon Thames (Free Parking Places, Loading Places and Waiting, Loading and Stopping Restrictions) (No. 2) Consolidation Order 2018, so as to introduce a disabled persons' parking place at each of the following locations:-

- (a) provide new disabled person's parking places, 6.6 metres in length, in which vehicles displaying a disabled person's badge may park at any time, at the following locations:-
 - (i) outside No's 1 and 3 Albury Road, Chessington (2 wheels on the footway);
 - (ii) outside No. 58 Canbury Avenue, Kingston
 - (iii) outside No. 14 Dawson Road, Kingston
 - (iv) outside No. 4 to 6 Park Court, Park Road, New Malden
 - (v) outside No. 55 Porchester Road, Kingston
 - (vi) outside No. 6 Vale Road North, Surbiton (2 wheels on the footway)
- (b) revoke existing disabled person's parking places at the following locations
 - (i) outside No. 116 Tolworth Road, Surbiton
 - (ii) outside No. 36 Cleveland Road, New Malden
 - (iii) outside No. 42 Idmiston Square, Worcester Park

Schedule (see Article 3)

Map tile attached to the Order of 2018 1	Map tile attached to this Order 2
AD16 **	AD16 **
AE15**	AE15**
AE16**	AE16**
AJ20**	AJ20**
AK16**	AK16**
AL16**	AL16**
AP24**	AP24**
BA28**	BA28**
BF14**	BF14**
BG14**	BG14**
BP13**	BP13**
BQ13**	BQ13**



**The Kingston upon Thames (Free Parking Places,
Loading Places and Waiting, Loading and Stopping Restrictions)
(No. 2) Consolidation Order 2018**
**The Kingston upon Thames (Charged-For Parking Places)
(No. 2) Consolidation Order 2018**
STATUS: PROPOSED

	AD16	
AE15		AE17
	AF16	



This map is reproduced from Ordnance Survey material with the permission of Ordnance Survey on behalf of the Controller of Her Majesty's Stationery Office © Crown Copyright. Unauthorised reproduction infringes Crown copyright and may lead to prosecution or civil proceedings.
Royal Borough of Kingston Upon Thames
Licence No: 0100019285 2022

EFFECTIVE DATE:

10/03/2022

SCALE:

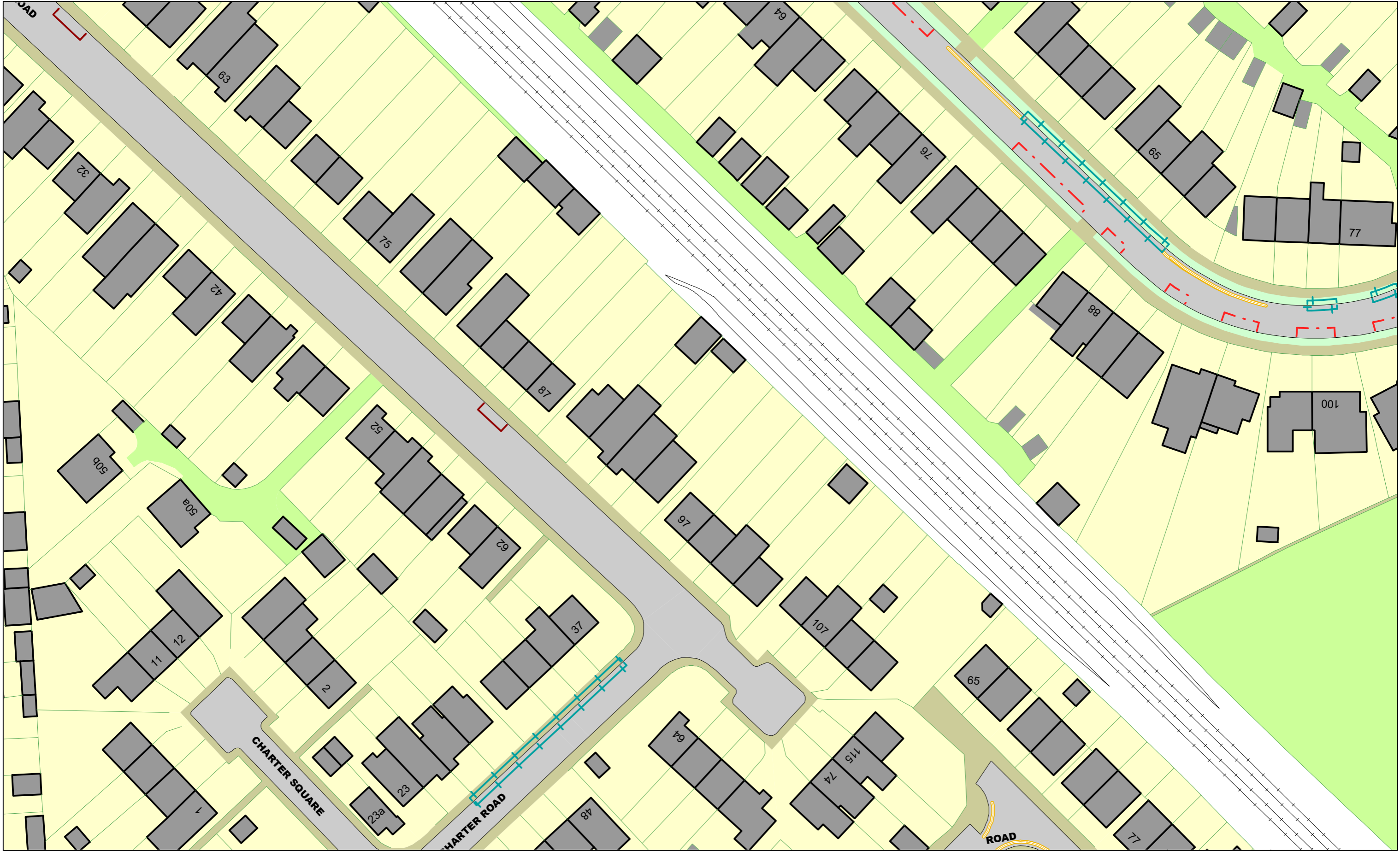
1 : 625 at A3

REVISION:

0

SHEET:

Tile Ref: AE16



**The Kingston upon Thames (Free Parking Places,
Loading Places and Waiting, Loading and Stopping Restrictions)
(No. 2) Consolidation Order 2018**
**The Kingston upon Thames (Charged-For Parking Places)
(No. 2) Consolidation Order 2018**
STATUS: PROPOSED

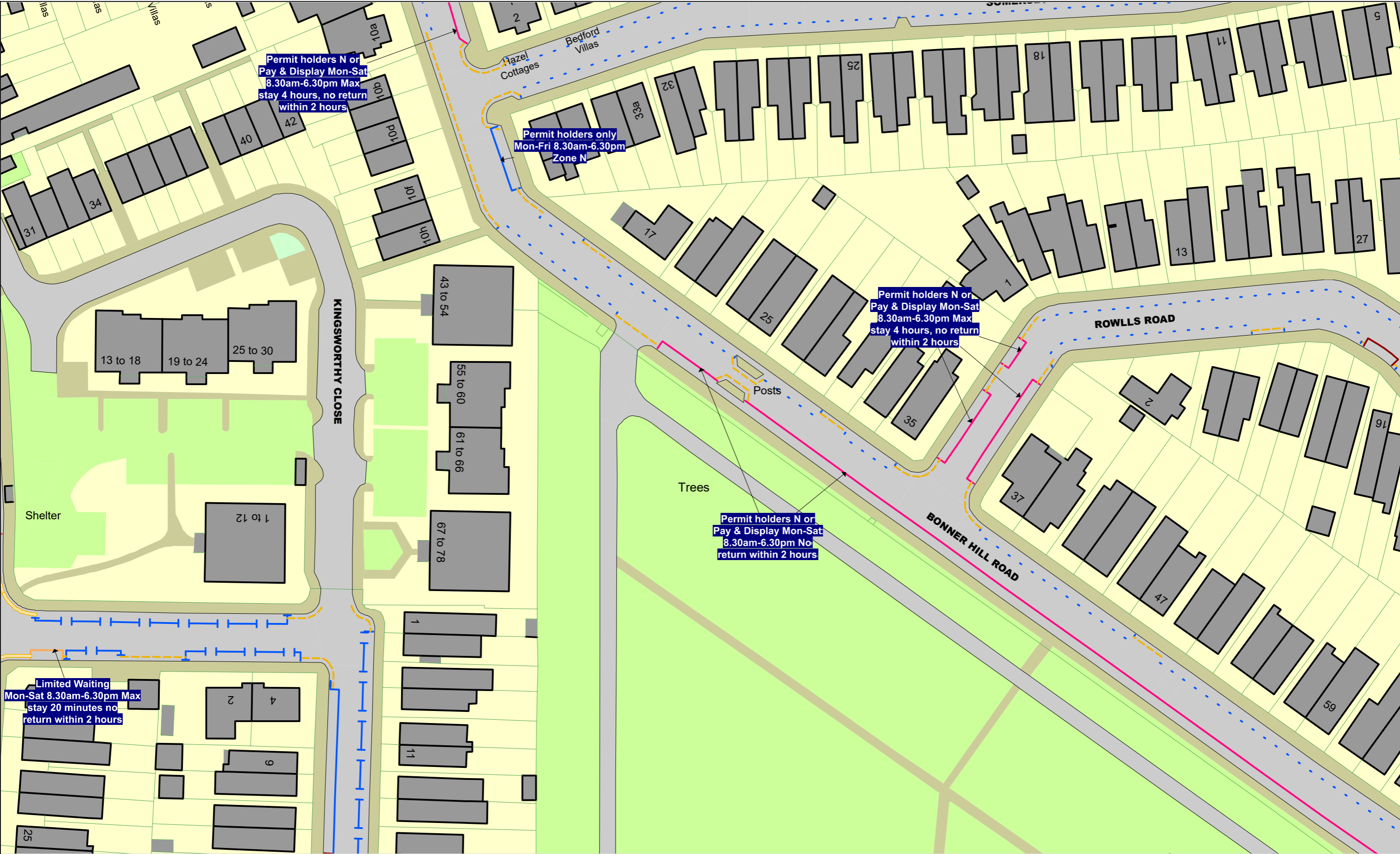
	AI20	
AJ19		AJ21
	AK20	

N

This map is reproduced from Ordnance Survey material with the permission of Ordnance Survey on behalf of the Controller of Her Majesty's Stationery Office © Crown Copyright. Unauthorised reproduction infringes Crown copyright and may lead to prosecution or civil proceedings.
Royal Borough of Kingston Upon Thames
Licence No: 0100019285 2022

EFFECTIVE DATE: 10/03/2022

SCALE:	1 : 625	at A3
REVISION:	0	
SHEET:	Tile Ref: AJ20	



The Kingston upon Thames (Free Parking Places, Loading Places and Waiting, Loading and Stopping Restrictions) (No. 2) Consolidation Order 2018
The Kingston upon Thames (Charged-For Parking Places) (No. 2) Consolidation Order 2018
STATUS: PROPOSED

	AJ16	
AK15		AK17
	AL16	



This map is reproduced from Ordnance Survey material with the permission of Ordnance Survey on behalf of the Controller of Her Majesty's Stationery Office © Crown Copyright. Unauthorised reproduction infringes Crown copyright and may lead to prosecution or civil proceedings.
Royal Borough of Kingston Upon Thames
Licence No: 0100019285 2022

EFFECTIVE DATE:

10/03/2022

SCALE:

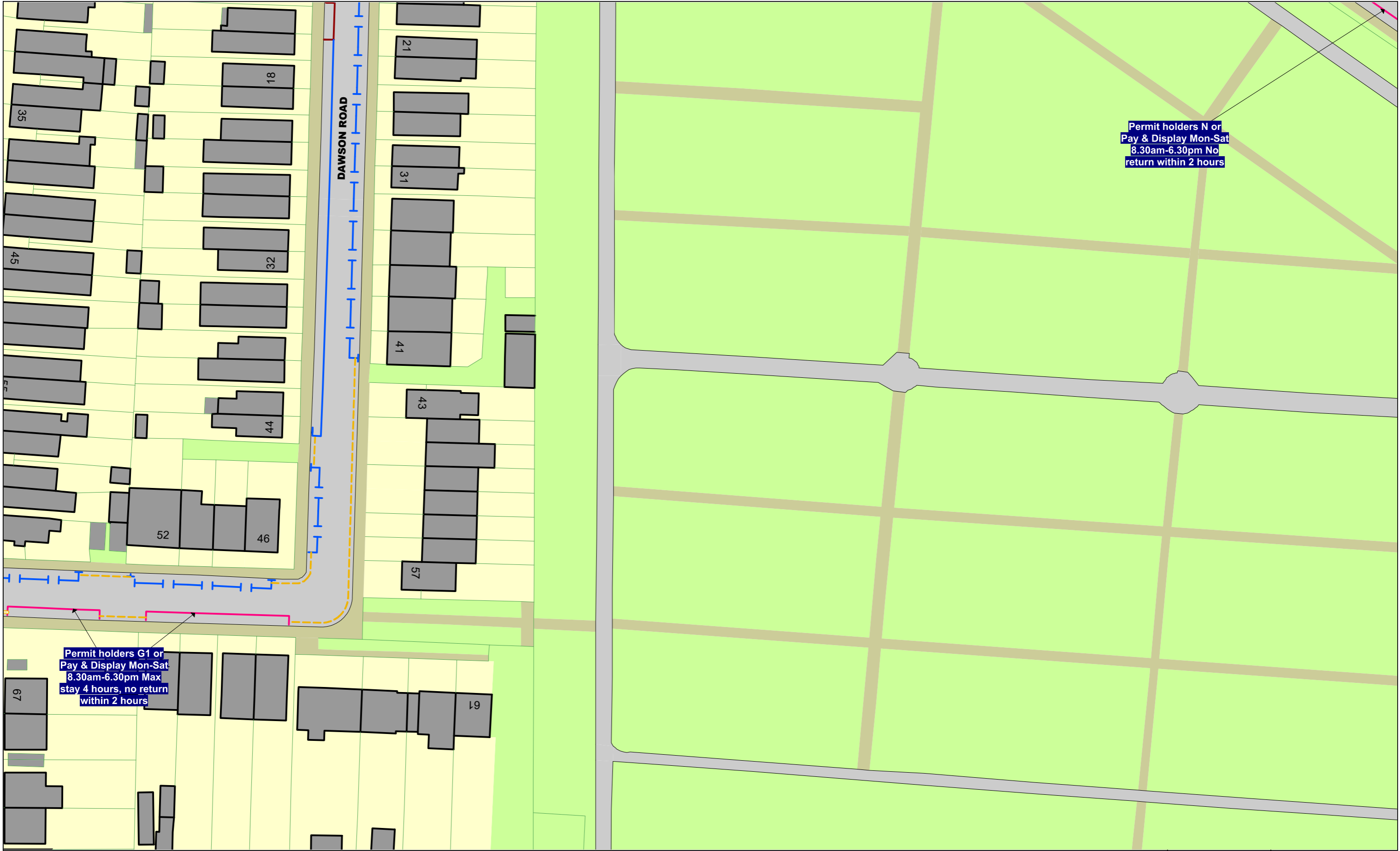
1 : 625 at A3

REVISION:

0

SHEET:

Tile Ref: AK16



The Kingston upon Thames (Free Parking Places, Loading Places and Waiting, Loading and Stopping Restrictions) (No. 2) Consolidation Order 2018
The Kingston upon Thames (Charged-For Parking Places) (No. 2) Consolidation Order 2018
STATUS: PROPOSED

	AK16	
AL15		AL17
	AM16	



This map is reproduced from Ordnance Survey material with the permission of Ordnance Survey on behalf of the Controller of Her Majesty's Stationery Office © Crown Copyright. Unauthorised reproduction infringes Crown copyright and may lead to prosecution or civil proceedings.
Royal Borough of Kingston Upon Thames
Licence No: 0100019285 2022

EFFECTIVE DATE:

10/03/2022

SCALE:

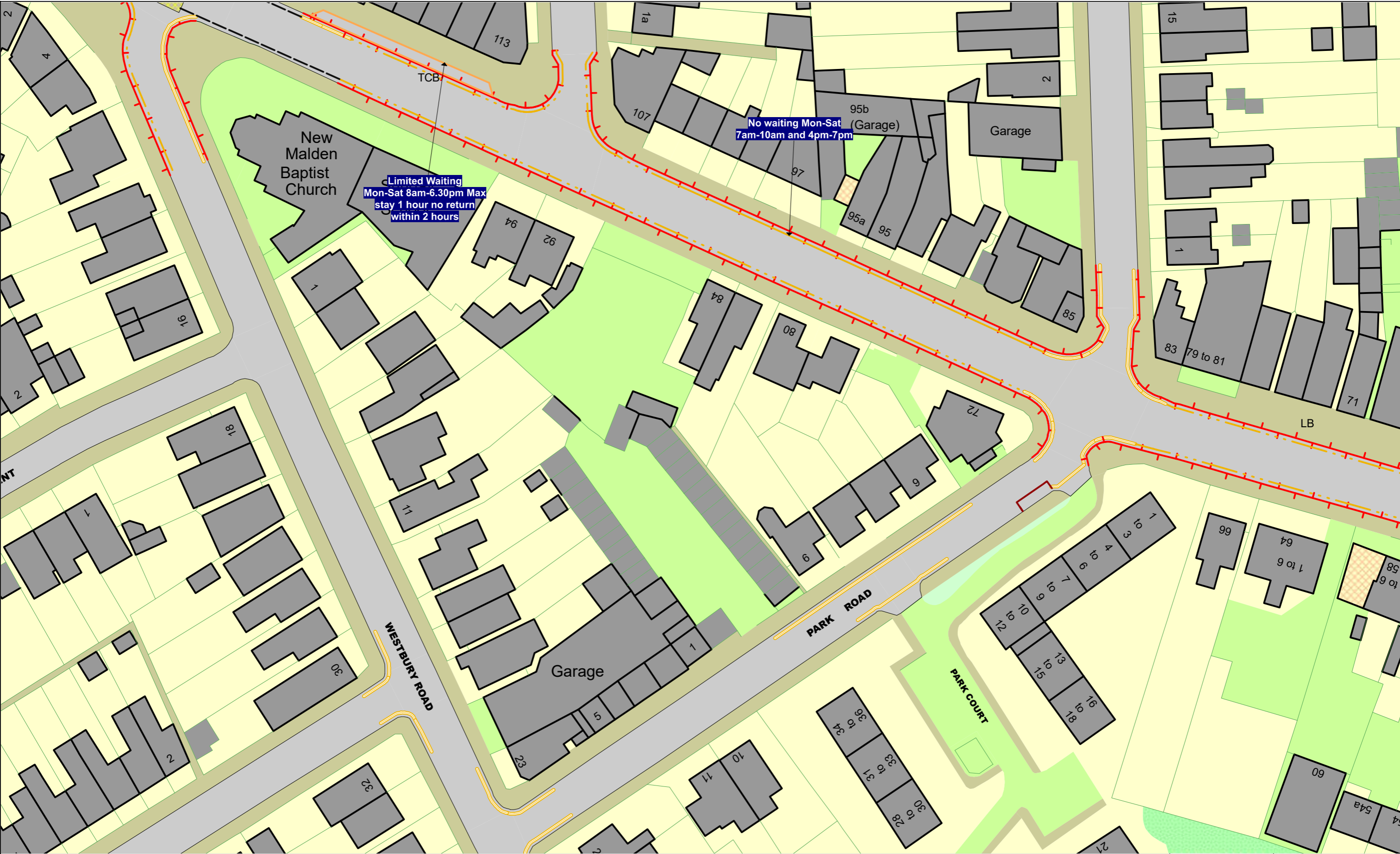
1 : 625 at A3

REVISION:

0

SHEET:

Tile Ref: AL16



The Kingston upon Thames (Free Parking Places, Loading Places and Waiting, Loading and Stopping Restrictions) (No. 2) Consolidation Order 2018
The Kingston upon Thames (Charged-For Parking Places) (No. 2) Consolidation Order 2018
STATUS: PROPOSED

	AO24	
AP23		AP25
	AQ24	



This map is reproduced from Ordnance Survey material with the permission of Ordnance Survey on behalf of the Controller of Her Majesty's Stationery Office © Crown Copyright. Unauthorised reproduction infringes Crown copyright and may lead to prosecution or civil proceedings.
Royal Borough of Kingston Upon Thames
Licence No: 0100019285 2022

EFFECTIVE DATE:

10/03/2022

SCALE:

1 : 625 at A3

REVISION:

0

SHEET:

Tile Ref: AP24



**The Kingston upon Thames (Free Parking Places,
Loading Places and Waiting, Loading and Stopping Restrictions)
(No. 2) Consolidation Order 2018**
**The Kingston upon Thames (Charged-For Parking Places)
(No. 2) Consolidation Order 2018**
STATUS: PROPOSED

	AZ28	
BA27		BA29
	BB28	



This map is reproduced from Ordnance Survey material with the permission of Ordnance Survey on behalf of the Controller of Her Majesty's Stationery Office © Crown Copyright. Unauthorised reproduction infringes Crown copyright and may lead to prosecution or civil proceedings.
Royal Borough of Kingston Upon Thames
Licence No: 0100019285 2022

EFFECTIVE DATE:

10/03/2022

SCALE:

1 : 625 at A3

REVISION:

0

SHEET:

Tile Ref: BA28



**The Kingston upon Thames (Free Parking Places,
Loading Places and Waiting, Loading and Stopping Restrictions)
(No. 2) Consolidation Order 2018**
**The Kingston upon Thames (Charged-For Parking Places)
(No. 2) Consolidation Order 2018**
STATUS: PROPOSED

	BE14	
BF13		BF15
	BG14	



This map is reproduced from Ordnance Survey material with the permission of Ordnance Survey on behalf of the Controller of Her Majesty's Stationery Office © Crown Copyright. Unauthorised reproduction infringes Crown copyright and may lead to prosecution or civil proceedings.
Royal Borough of Kingston Upon Thames
Licence No: 0100019285 2022

EFFECTIVE DATE:

10/03/2022

SCALE:

1 : 625 at A3

REVISION:

0

SHEET:

Tile Ref: BF14



**The Kingston upon Thames (Free Parking Places,
Loading Places and Waiting, Loading and Stopping Restrictions)
(No. 2) Consolidation Order 2018**
**The Kingston upon Thames (Charged-For Parking Places)
(No. 2) Consolidation Order 2018**
STATUS: PROPOSED

	BF14	
BG13		BG15
	BH14	



This map is reproduced from Ordnance Survey material with the permission of Ordnance Survey on behalf of the Controller of Her Majesty's Stationery Office © Crown Copyright. Unauthorised reproduction infringes Crown copyright and may lead to prosecution or civil proceedings.
Royal Borough of Kingston Upon Thames
Licence No: 0100019285 2022

EFFECTIVE DATE:

10/03/2022

SCALE:

1 : 625 at A3

REVISION:

0

SHEET:

Tile Ref: BG14



**The Kingston upon Thames (Free Parking Places,
Loading Places and Waiting, Loading and Stopping Restrictions)
(No. 2) Consolidation Order 2018**
**The Kingston upon Thames (Charged-For Parking Places)
(No. 2) Consolidation Order 2018**
STATUS: PROPOSED

	BO13	
BP12		BP14
	BQ13	



This map is reproduced from Ordnance Survey material with the permission of Ordnance Survey on behalf of the Controller of Her Majesty's Stationery Office © Crown Copyright. Unauthorised reproduction infringes Crown copyright and may lead to prosecution or civil proceedings.
Royal Borough of Kingston Upon Thames
Licence No: 0100019285 2022

EFFECTIVE DATE:

10/03/2022

SCALE:

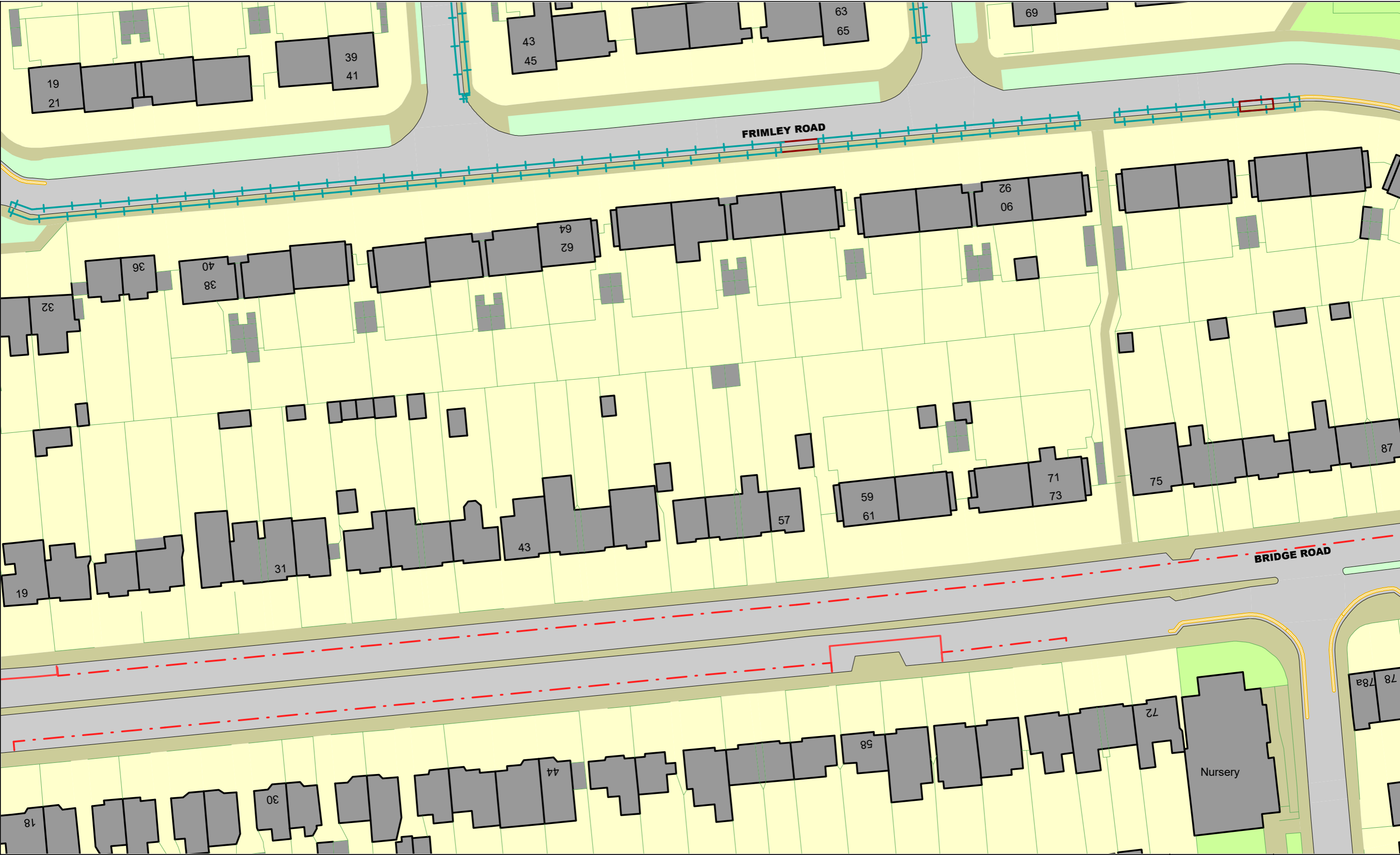
1 : 625 at A3

REVISION:

0

SHEET:

Tile Ref: BP13



**The Kingston upon Thames (Free Parking Places,
Loading Places and Waiting, Loading and Stopping Restrictions)
(No. 2) Consolidation Order 2018**
**The Kingston upon Thames (Charged-For Parking Places)
(No. 2) Consolidation Order 2018**
STATUS: PROPOSED

	BP13	
BQ12		BQ14
	BR13	



This map is reproduced from Ordnance Survey material
with the permission of Ordnance Survey on behalf of
the Controller of Her Majesty's Stationery Office ©
Crown Copyright. Unauthorised reproduction infringes
Crown copyright and may lead to prosecution or civil
proceedings.
Royal Borough of Kingston Upon Thames
Licence No: 0100019285 2022

EFFECTIVE DATE:

10/03/2022

SCALE:

1 : 625 at A3

REVISION:

0

SHEET:

Tile Ref: BQ13

Map Legend

Order Items					
	Doctors Bay		No Loading		Permit Holders Only Mon-Sat 8:30am-6:30pm and Sun 11am-5pm Zone B
	Ambulance Bay		No Loading Mon-Sat 7am-10am and 4pm-7pm		
	Bus Parking Place		No Loading 7am-midnight		Permit Holders Only Mon-Sat 8am-6:30pm Zone S
	Car Club Bay Only		No Loading 7am-7pm		Permit Holders Only Mon-Fri 10am-3pm Zone N
	Disabled Badge Holders Only		No Loading Mon-Sat 8:30am-6:30pm		Permit Holders Only Mon-Sat 8:30am-6:30pm Zone N
	Limited Waiting Bay				
	No Waiting		No Loading Mon-Fri 8am-9:30am and 4:30pm-6:30pm		Permit Holders Only Mon-Fri 8am-6:30pm Zone S
	No Waiting Mon-Sat 8:30am-6:30pm		No Loading Mon-Sat 8am-6:30pm		Permit Holders Only Mon-Fri 10am-3:30pm Zone B
	No Waiting Mon-Fri 8:30am-6:30pm				Shared Use Bays
	No Waiting Mon-Sat 8am-6:30pm		No Loading At Any Time		Taxi Rank
	No Waiting 7am-7pm		Loading Bay		Permit Holders B or Pay & Display Mon-Sat 8:30am-6:30pm max stay 4 hours, no return within 2 hours
	No Waiting Mon-Sat 8:30am-10:30pm and Sun 11am-10:30pm		Electric Vehicle Recharging Point		Permit Holders C or Pay & Display Mon-Sat 11am-2pm max stay 2 hours, no return within 2 hours
	No Waiting Mon-Fri 10am-3pm		Motorcycle Parking Only		Permit Parking Areas
	No Waiting Mon-Sat 8:30am-6:30pm and Sun 11am-5pm		Parking Bay		Pedestrian Zone No Waiting At Any Time
	No Waiting Mon-Sat 7am-7pm		Payment Parking		Experimental Orders (see label)
	No Waiting Mon-Fri 10am-4pm		Permit Parking Bay		
	No Waiting Mon-Fri 8am-6:30pm		Permit Holders Only Mon-Sat 8:30am-6:30pm Zone B	Inventory Items	
	No Waiting Mon-Fri 8am-9:30am and 4:30pm-6:30pm		Permit Holders Only Mon-Fri 8:30am-6:30pm Zone V		No Stopping Mon-Fri 8am-4:30pm 01 Jan-31 Jul and 8am-4:30pm 01 Sept - 31 Dec on School Entrance Markings
	No Waiting Mon-Fri 10am-3:30pm		Permit Holders Only Mon-Fri 8:30am-6:30pm Zone G		No Stopping on School Entrance Markings
	No Waiting Mon-Sat 11am-2pm		Permit Holders Only Mon-Sat 8am-6:30pm Zone T		Crossing
	No Waiting At Any Time		Permit Holders Only Mon-Fri 10am-4pm Zone R		Zebra Crossing
			Permit Holders Only Mon-Sat 8:30am-6:30pm Zone G1		2 Wheel Footway Parking
					Bus Stop/Stand
					Box Junction
					Cycle Stand



ORDER TITLES:

The Royal Borough of Kingston upon Thames (Charged-for Parking Places) Consolidation Order 2018

The Royal Borough of Kingston upon Thames (Free Parking Places, Loading Places and Waiting, Loading and Stopping Restrictions) Consolidation Order 2018

Certain restrictions have been individually labelled on map schedules

Updated version comes into effect on 25 October 2021