







Legend

-  Site Boundary
-  Modelled Road Link
-  Cartesian Grid
-  Diffusion Tube Monitoring Location
-  Automatic Analyser Monitoring Location
-  Sensitive Receptor Locations

Title

Figure 7.6
ADMS-Roads Input

Project

Cambridge Road, London

Project Number

AQ108415

Client

Countryside Properties

Contains Ordnance Survey Data
© Crown Copyright and Database Act 2010



Ensaf Consultants
Osprey House, Broadway, Manchester M50 2UE
Tel - 0161 868 1300
www.ensafe.co.uk