

## **ROYAL BOROUGH OF KINGSTON UPON THAMES**

### **ON-STREET CYCLE HANGARS - VARIOUS LOCATIONS (REF. KINGMAP0041)**

THE KINGSTON UPON THAMES (FREE PARKING PLACES, LOADING PLACES AND  
WAITING, LOADING AND STOPPING RESTRICTIONS)  
(AMENDMENT NO. 54) ORDER 2021

THE KINGSTON UPON THAMES (CHARGED-FOR PARKING PLACES)  
(AMENDMENT NO. 54) ORDER 2021

### **DOCUMENTS FOR INSPECTION**

1. A copy of the notice to appear in the Surrey Comet and the London Gazette on 14<sup>th</sup> October 2021
2. The Council's statement of reasons for making the Orders
3. The made Orders
4. Plans to indicate the locations and effect of the Orders

<b>Available for inspection until 25 November 2021</b>
--

## ROYAL BOROUGH OF KINGSTON UPON THAMES

### ON-STREET CYCLE HANGARS - VARIOUS LOCATIONS (REF. KINGMAP0041)

*The Kingston upon Thames (Free Parking Places, Loading Places and Waiting, Loading and Stopping Restrictions) (Amendment No. 54) Order 2021; and The Kingston upon Thames (Charged-For Parking Places) (Amendment No. 54) Order 2021.*

1. NOTICE IS HEREBY GIVEN that the Council of the Royal Borough of Kingston upon Thames on 11 October 2021 made the above-mentioned Orders under sections 6, 45, 46, 49 and 124 of and Part IV of Schedule 9 to the Road Traffic Regulation Act 1984, as amended.

2. The general effect of the Orders which will come into effect on 25 October 2021 will provide a secure bicycle parking facility (cycle hangar) at each of the following locations;

- (a) Adelaide Road, Surbiton (outside Dulverton Court) – in place of part of an existing ‘Permit holders only’ parking place;
- (b) Anglesea Road, Kingston (outside Warriner Cottage) – in place of part of an existing ‘shared use’ parking place;
- (c) Berrylands, Surbiton (outside No. 5);
- (d) Cadogan Road, Surbiton (opposite No. 48) – in place of part of an existing ‘shared use’ parking place;
- (e) Claremont Road, Surbiton (opposite Kingsley House) – in place of part of an existing ‘shared use’ parking place;
- (f) Elm Road, Kingston (opposite No. 94) – in place of part of an existing ‘shared use’ parking place;
- (g) Grayham Road, New Malden (outside No. 1);
- (h) Hampden Road, Kingston (opposite No. 53) – in place of part of an existing ‘Permit holders only’ parking place;
- (i) King Charles’ Road, Surbiton (outside Nos. 25-36 Headley);
- (j) Lovelace Road, Surbiton (outside Lawson Court) – in place of part of an existing ‘Permit holders only’ parking place;
- (k) Maple Road, Surbiton (outside No. 82) – in place of part of an existing ‘Permit holders only’ parking place;
- (l) Oak Hill Crescent, Surbiton (at the side of No. 8 Oak Hill Road) – in place of part of an existing ‘Permit holders only’ parking place;
- (m) St Andrew’s Square, Surbiton (outside Malverosa) – in place of part of an existing ‘Permit holders only’ parking place;
- (n) St Mark’s Hill, Surbiton (outside Assheton-Bennett House) – in place of part of an existing ‘Permit holders only’ parking place;
- (o) Surbiton Hill Park, Surbiton (outside No. 2 Parklands);
- (p) The Avenue, Surbiton (outside Wren Court); and
- (q) Windmill Rise, Kingston (opposite No. 4) – in place of part of an existing ‘Permit holders only’ parking place.

Each cycle hangar (2.55 metres long) will store up to six bicycles. There will be an annual rental charge of £70.00 for storage space for one bicycle in the cycle hangar.

Adelaide Road, Surbiton (outside Dulverton Court) – in place of part of an existing ‘Permit holders only’ parking place;

- (b) Anglesea Road, Kingston (outside Warriner Cottage) – in place of part of an existing ‘shared use’ parking place;
- (c) Berrylands, Surbiton (outside No. 5);
- (d) Cadogan Road, Surbiton (opposite No. 48) – in place of part of an existing ‘shared use’ parking place;
- (e) Claremont Road, Surbiton (opposite Kingsley House) – in place of part of an existing ‘shared use’ parking place;

- (f) Elm Road, Kingston (opposite No. 94) – in place of part of an existing ‘shared use’ parking place;
- (g) Grayham Road, New Malden (outside No. 1);
- (h) Hampden Road, Kingston (opposite No. 53) – in place of part of an existing ‘Permit holders only’ parking place;
- (i) King Charles’ Road, Surbiton (outside Nos. 25-36 Headley);
- (j) Lovelace Road, Surbiton (outside Lawson Court) – in place of part of an existing ‘Permit holders only’ parking place;
- (k) Maple Road, Surbiton (outside No. 82) – in place of part of an existing ‘Permit holders only’ parking place;
- (l) Oak Hill Crescent, Surbiton (at the side of No. 8 Oak Hill Road) – in place of part of an existing ‘Permit holders only’ parking place;
- (m) St Andrew’s Square, Surbiton (outside Malverosa) – in place of part of an existing ‘Permit holders only’ parking place;
- (n) St Mark’s Hill, Surbiton (outside Assheton-Bennett House) – in place of part of an existing ‘Permit holders only’ parking place;
- (o) Surbiton Hill Park, Surbiton (outside No. 2 Parklands);
- (p) The Avenue, Surbiton (outside Wren Court); and
- (q) Windmill Rise, Kingston (opposite No. 4) – in place of part of an existing ‘Permit holders only’ parking place.

Each cycle hangar (2.55 metres long) will store up to six bicycles. There will be an annual rental charge of £70.00 for storage space for one bicycle in the cycle hangar.

NOTE for the proposals advertised on [28 May 2020](#) for the following locations have been withdrawn:-

- (a) Bond Road, Surbiton (outside No. 55);
- (b) Howard Road, Surbiton (at the side of No. 12 Berrylands Road);
- (c) Princes Road, Kingston (outside No. 2) – in place of part of an existing ‘Permit holders only’ parking place; and
- (d) Warwick Road, New Malden (opposite No. 12).

3. The made Orders and plans can be inspected at:

- a) online at [www.kingston.gov.uk/unmade-traffic-management-orders](http://www.kingston.gov.uk/unmade-traffic-management-orders);
- b) Council libraries; and
- c) copies of the made Orders and plan can also be obtained by calling 020 8547 5000 (between 9am and 5pm on Mondays to Fridays) or by emailing [TMO@kingston.gov.uk](mailto:TMO@kingston.gov.uk) (please quote ref. KingMap0041).

The made documents will be available until 25<sup>th</sup> November 2021.

4. Any person desiring to question the validity of the Orders or of any provision contained therein on the grounds that it is not within the relevant powers of the Road Traffic Regulation Act 1984 or that any of the relevant requirements thereof or any relevant regulations made thereunder have not been complied with in relation to the Orders may make application for the purpose to the High Court by 25<sup>th</sup> November 2021.

Dated 14<sup>th</sup> October 2021.

MERVYN BARTLETT

Group Manager – Highways and Transport (Environment)

**ROYAL BOROUGH OF KINGSTON UPON THAMES**

**ON-STREET CYCLE HANGARS - VARIOUS LOCATIONS (REF. KINGMAP0041)**

THE KINGSTON UPON THAMES (FREE PARKING PLACES, LOADING PLACES AND  
WAITING, LOADING AND STOPPING RESTRICTIONS)  
(AMENDMENT NO. 54) ORDER 2021

THE KINGSTON UPON THAMES (CHARGED-FOR PARKING PLACES)  
(AMENDMENT NO. 54) ORDER 2021

**STATEMENT OF REASONS**

The introduction of on-street cycle hangars is intended to provide secure cycle parking (for 6 bicycles at each location) as part of the Council's efforts to meet increasing demands for sustainable forms of transport.

**2021 No. 48**

**THE KINGSTON UPON THAMES (CHARGED-FOR PARKING PLACES)  
(AMENDMENT NO. 54) ORDER 2021**

**Made :-11 October 2021**

**Coming into force :- 25 October 2021**

The Council of the Royal Borough of Kingston upon Thames, after consulting the Commissioner of Police of the Metropolis, in exercise of the powers conferred by sections 45, 46, 49 and 124 of and Part IV of Schedule 9 to the Road Traffic Regulation Act 1984 **(a)** as amended by section 8 of and Part I of Schedule 5 to the Local Government Act 1985 **(b)**, and of all other powers thereunto enabling, hereby make the following Order: -

1. This Order shall come into force on 25 October 2021 and may be cited as the Kingston upon Thames (Charged-For Parking Places) (Amendment No. 54) Order 2021.
2. In this Order:-
  - (1) “the Order of 2018” means the Kingston upon Thames (Charged-For Parking Places) (No. 2) Consolidation Order 2018 **(c)**;
  - (2) the expression “enactment” means any enactment, whether public general or local, and includes any order, byelaw, rule, regulation, scheme or other instrument having effect by virtue of an enactment; and
  - (3) any reference in this Order to any enactment shall be construed as a reference to that enactment as amended, applied, consolidated, re-enacted by or as having effect by virtue of any subsequent enactment.
3.
  - (1) Without prejudice to the validity of anything done or to any liability incurred in respect of any act or omission before the coming into operation of this Order, the Order of 2018 shall have effect as though for the map tile attached to that Order and specified in column 1 of the Schedule to this Order, there were substituted the map tile attached to this Order and specified in relation thereto in column 2 of the Schedule to this Order.
  - (2) The substitution of any map tile referred to in Article 3.1 of this Order will have the effect of revoking any provision provided or designated by a previous version of that map tile and not incorporated into the latest version.

**Dated this eleventh day of October 2021.**

**Group Manager – Highways and Transport  
Corporate and Communities**

(The officer appointed for this purpose)

**EXPLANATORY NOTE**

*(This Note is not part of the Order but is intended to indicate its general purport.)*

This Order further amends the Kingston upon Thames (Charged-For Parking Places) (No. 2) Consolidation Order 2018, so as to provide a secure bicycle parking facility (cycle hangar) at each of the following locations;

- (a) Adelaide Road, Surbiton (outside Dulverton Court) – in place of part of an existing ‘Permit holders only’ parking place;
- (b) Anglesea Road, Kingston (outside Warriner Cottage) – in place of part of an existing ‘shared use’ parking place;
- (c) Berrylands, Surbiton (outside No. 5);
- (d) Cadogan Road, Surbiton (opposite No. 48) – in place of part of an existing ‘shared use’ parking place;
- (e) Claremont Road, Surbiton (opposite Kingsley House) – in place of part of an existing ‘shared use’ parking place;
- (f) Elm Road, Kingston (opposite No. 94) – in place of part of an existing ‘shared use’ parking place;
- (g) Grayham Road, New Malden (outside No. 1);
- (h) Hampden Road, Kingston (opposite No. 53) – in place of part of an existing ‘Permit holders only’ parking place;
- (i) King Charles’ Road, Surbiton (outside Nos. 25-36 Headley);
- (j) Lovelace Road, Surbiton (outside Lawson Court) – in place of part of an existing ‘Permit holders only’ parking place;
- (k) Maple Road, Surbiton (outside No. 82) – in place of part of an existing ‘Permit holders only’ parking place;
- (l) Oak Hill Crescent, Surbiton (at the side of No. 8 Oak Hill Road) – in place of part of an existing ‘Permit holders only’ parking place;
- (m) St Andrew’s Square, Surbiton (outside Malverosa) – in place of part of an existing ‘Permit holders only’ parking place;
- (n) St Mark’s Hill, Surbiton (outside Assheton-Bennett House) – in place of part of an existing ‘Permit holders only’ parking place;
- (o) Surbiton Hill Park, Surbiton (outside No. 2 Parklands);
- (p) The Avenue, Surbiton (outside Wren Court); and
- (q) Windmill Rise, Kingston (opposite No. 4) – in place of part of an existing ‘Permit holders only’ parking place.

Each cycle hangar (2.55 metres long) will store up to six bicycles. There will be an annual rental charge of £70.00 for storage space for one bicycle in the cycle hangar.

**Schedule (see Article 3)**

<b>Map tile attached to the Order of 2018 1</b>	<b>Map tile attached to this Order 2</b>
Map Tile Ref: AA18, Version 0	Map Tile Ref: AA18, Version 1
Map Tile Ref: AA19, Version 3	Map Tile Ref: AA19, Version 4
Map Tile Ref: AD15, Version 1	Map Tile Ref: AD15, Version 2
Map Tile Ref: AE15, Version 1	Map Tile Ref: AE15, Version 2
Map Tile Ref: AK18, Version 3	Map Tile Ref: AK18, Version 4
Map Tile Ref: AL21, Version 2	Map Tile Ref: AL21, Version 3
Map Tile Ref: AM21, Version 1	Map Tile Ref: AM21, Version 2
Map Tile Ref: AP12, Version 2	Map Tile Ref: AP12, Version 3
Map Tile Ref: AP13, Version 5	Map Tile Ref: AP13, Version 6
Map Tile Ref: AP23, Version 1	Map Tile Ref: AP23, Version 2
Map Tile Ref: AS11, Version 6	Map Tile Ref: AS11, Version 7
Map Tile Ref: AS13, Version 1	Map Tile Ref: AS13, Version 2
Map Tile Ref: AT12, Version 1	Map Tile Ref: AT12, Version 2
Map Tile Ref: AT13, Version 2	Map Tile Ref: AT13, Version 3
Map Tile Ref: AT14, Version 4	Map Tile Ref: AT14, Version 5
Map Tile Ref: AT15, Version 0	Map Tile Ref: AT15, Version 1
Map Tile Ref: AU11, Version 2	Map Tile Ref: AU11, Version 3
Map Tile Ref: AV16, Version 0	Map Tile Ref: AV16, Version 1
Map Tile Ref: AW16, Version 1	Map Tile Ref: AW16, Version 2
Map Tile Ref: AX14, Version 2	Map Tile Ref: AX14, Version 3
Map Tile Ref: AX16, Version 1	Map Tile Ref: AX16, Version 2
Map Tile Ref: AY12, Version 0	Map Tile Ref: AY12, Version 1

**2021 No. 49**

**THE KINGSTON UPON THAMES (FREE PARKING PLACES,  
LOADING PLACES AND WAITING, LOADING AND STOPPING RESTRICTIONS)  
(AMENDMENT NO. 54) ORDER 2021**

**Made :-11 October 2021**

**Coming into force :- 25 October 2021**

The Council of the Royal Borough of Kingston upon Thames, after consulting the Commissioner of Police of the Metropolis, in exercise of the powers conferred by sections 6 and 124 of and Part IV of Schedule 9 to the Road Traffic Regulation Act 1984**(a)** as amended by section 8 of and Part I of Schedule 5 to the Local Government Act 1985**(b)**, and of all other powers thereunto enabling, hereby make the following Order: -

1. This Order shall come into force on 25 October 2021 and may be cited as the Kingston upon Thames (Free Parking Places, Loading Places and Waiting, Loading and Stopping Restrictions) (Amendment No. 54) Order 2021.
2. In this Order:-
  - (1) “the Order of 2018” means the Kingston upon Thames (Free Parking Places, Loading Places and Waiting, Loading and Stopping Restrictions) (No. 2) Consolidation Order 2018**(c)**;
  - (2) the expression “enactment” means any enactment, whether public general or local, and includes any order, byelaw, rule, regulation, scheme or other instrument having effect by virtue of an enactment; and
  - (3) any reference in this Order to any enactment shall be construed as a reference to that enactment as amended, applied, consolidated, re-enacted by or as having effect by virtue of any subsequent enactment.
3. (1) Without prejudice to the validity of anything done or to any liability incurred in respect of any act or omission before the coming into operation of this Order, the Order of 2018 shall have effect as though for the map tile attached to that Order and specified in column 1 of the Schedule to this Order, there were substituted the map tile attached to this Order and specified in relation thereto in column 2 of the Schedule to this Order.  
  
(2) The substitution of any map tile referred to in Article 3.1 of this Order will have the effect of revoking any provision provided or designated by a previous version of that map tile and not incorporated into the latest version.

**(a)** 1984 c.27   **(b)** 1985 c.51   **(c)** RBK 2018/38



**Dated this eleventh day of October 2021.**

**Group Manager – Highways and Transport  
Corporate and Communities**

(The officer appointed for this purpose)

**EXPLANATORY NOTE**

*(This Note is not part of the Order but is intended to indicate its general purport.)*

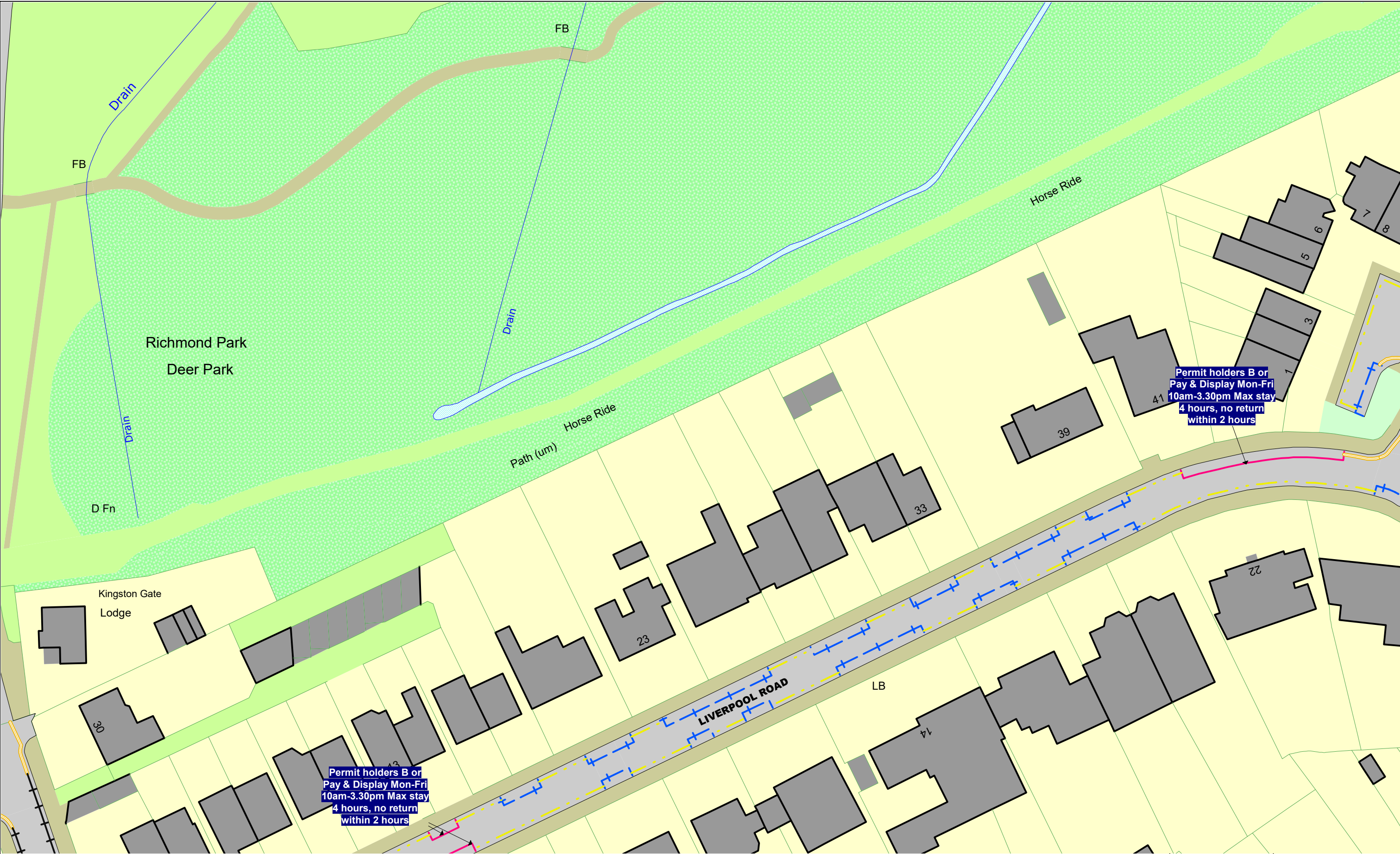
This Order further amends the Kingston upon Thames (Free Parking Places, Loading Places and Waiting, Loading and Stopping Restrictions) (No. 2) Consolidation Order 2018, so as to provide a secure bicycle parking facility (cycle hangar) at each of the following locations;

- (a) Adelaide Road, Surbiton (outside Dulverton Court) – in place of part of an existing ‘Permit holders only’ parking place;
- (b) Anglesea Road, Kingston (outside Warriner Cottage) – in place of part of an existing ‘shared use’ parking place;
- (c) Berrylands, Surbiton (outside No. 5);
- (d) Cadogan Road, Surbiton (opposite No. 48) – in place of part of an existing ‘shared use’ parking place;
- (e) Claremont Road, Surbiton (opposite Kingsley House) – in place of part of an existing ‘shared use’ parking place;
- (f) Elm Road, Kingston (opposite No. 94) – in place of part of an existing ‘shared use’ parking place;
- (g) Grayham Road, New Malden (outside No. 1);
- (h) Hampden Road, Kingston (opposite No. 53) – in place of part of an existing ‘Permit holders only’ parking place;
- (i) King Charles’ Road, Surbiton (outside Nos. 25-36 Headley);
- (j) Lovelace Road, Surbiton (outside Lawson Court) – in place of part of an existing ‘Permit holders only’ parking place;
- (k) Maple Road, Surbiton (outside No. 82) – in place of part of an existing ‘Permit holders only’ parking place;
- (l) Oak Hill Crescent, Surbiton (at the side of No. 8 Oak Hill Road) – in place of part of an existing ‘Permit holders only’ parking place;
- (m) St Andrew’s Square, Surbiton (outside Malverosa) – in place of part of an existing ‘Permit holders only’ parking place;
- (n) St Mark’s Hill, Surbiton (outside Assheton-Bennett House) – in place of part of an existing ‘Permit holders only’ parking place;
- (o) Surbiton Hill Park, Surbiton (outside No. 2 Parklands);
- (p) The Avenue, Surbiton (outside Wren Court); and
- (q) Windmill Rise, Kingston (opposite No. 4) – in place of part of an existing ‘Permit holders only’ parking place.

Each cycle hangar (2.55 metres long) will store up to six bicycles. There will be an annual rental charge of £70.00 for storage space for one bicycle in the cycle hangar.

**Schedule (see Article 3)**

<b>Map tile attached to the Order of 2018 1</b>	<b>Map tile attached to this Order 2</b>
Map Tile Ref: AA18, Version 0	Map Tile Ref: AA18, Version 1
Map Tile Ref: AA19, Version 3	Map Tile Ref: AA19, Version 4
Map Tile Ref: AD15, Version 1	Map Tile Ref: AD15, Version 2
Map Tile Ref: AE15, Version 1	Map Tile Ref: AE15, Version 2
Map Tile Ref: AK18, Version 3	Map Tile Ref: AK18, Version 4
Map Tile Ref: AL21, Version 2	Map Tile Ref: AL21, Version 3
Map Tile Ref: AM21, Version 1	Map Tile Ref: AM21, Version 2
Map Tile Ref: AP12, Version 2	Map Tile Ref: AP12, Version 3
Map Tile Ref: AP13, Version 5	Map Tile Ref: AP13, Version 6
Map Tile Ref: AP23, Version 1	Map Tile Ref: AP23, Version 2
Map Tile Ref: AS11, Version 6	Map Tile Ref: AS11, Version 7
Map Tile Ref: AS13, Version 1	Map Tile Ref: AS13, Version 2
Map Tile Ref: AT12, Version 1	Map Tile Ref: AT12, Version 2
Map Tile Ref: AT13, Version 2	Map Tile Ref: AT13, Version 3
Map Tile Ref: AT14, Version 4	Map Tile Ref: AT14, Version 5
Map Tile Ref: AT15, Version 0	Map Tile Ref: AT15, Version 1
Map Tile Ref: AU11, Version 2	Map Tile Ref: AU11, Version 3
Map Tile Ref: AV16, Version 0	Map Tile Ref: AV16, Version 1
Map Tile Ref: AW16, Version 1	Map Tile Ref: AW16, Version 2
Map Tile Ref: AX14, Version 2	Map Tile Ref: AX14, Version 3
Map Tile Ref: AX16, Version 1	Map Tile Ref: AX16, Version 2
Map Tile Ref: AY12, Version 0	Map Tile Ref: AY12, Version 1



**The Kingston upon Thames (Free Parking Places, Loading Places and Waiting, Loading and Stopping Restrictions) (No. 2) Consolidation Order 2018**

**The Kingston upon Thames (Charged-For Parking Places) (No. 2) Consolidation Order 2018**

**STATUS:** CONFIRMED

	Z18	
AA17		AA19
	AB18	



This map is reproduced from Ordnance Survey material with the permission of Ordnance Survey on behalf of the Controller of Her Majesty's Stationery Office © Crown Copyright. Unauthorised reproduction infringes Crown copyright and may lead to prosecution or civil proceedings.  
Royal Borough of Kingston Upon Thames  
Licence No: 0100019285 2021

**EFFECTIVE DATE:**

25/10/2021

**SCALE:**

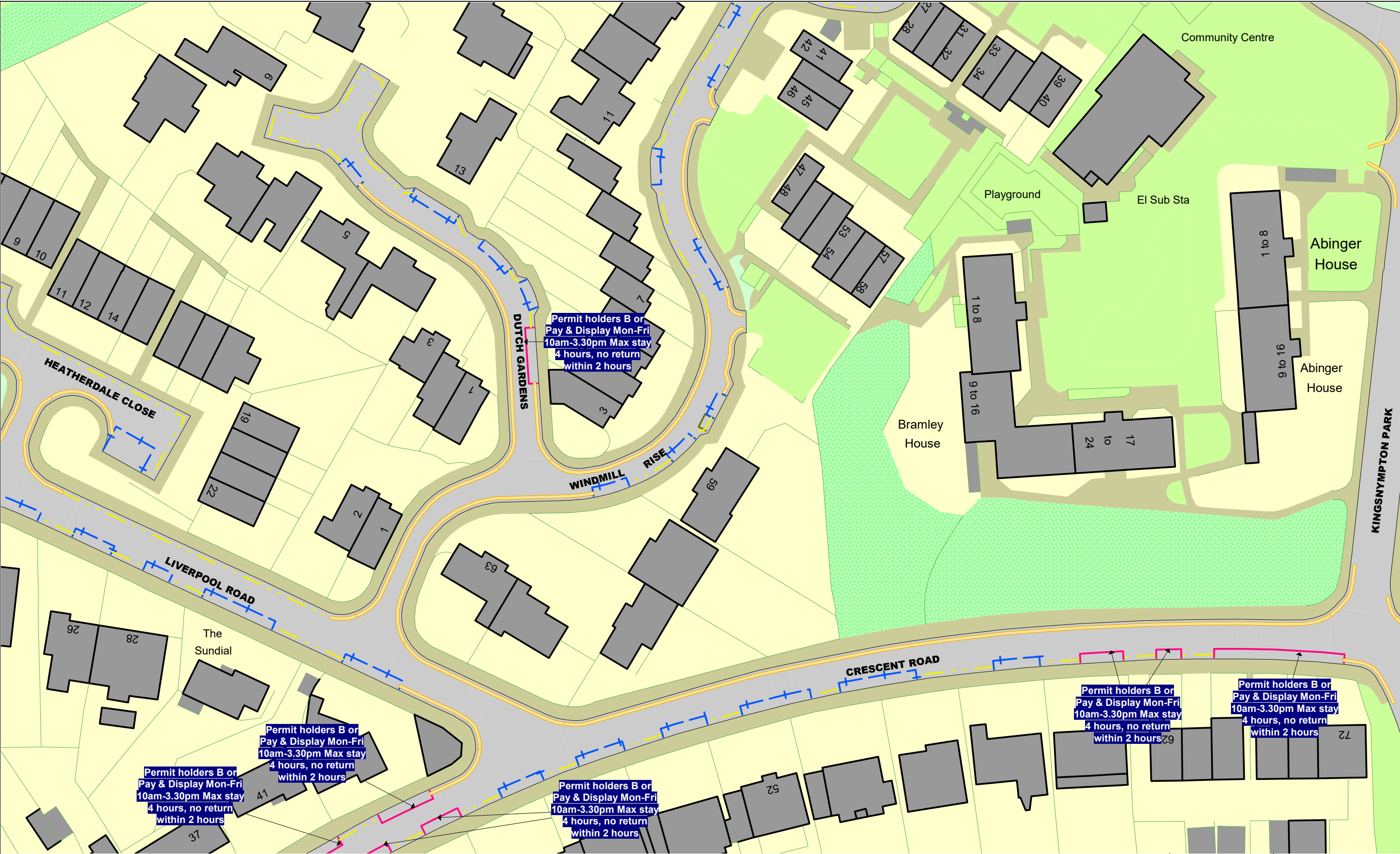
1 : 625 at A3


**REVISION:**

1

**SHEET:**

Tile Ref: AA18





**The Kingston upon Thames (Free Parking Places, Loading Places and Waiting, Loading and Stopping Restrictions) (No. 2) Consolidation Order 2018**

**The Kingston upon Thames (Charged-For Parking Places) (No. 2) Consolidation Order 2018**

**STATUS:** CONFIRMED

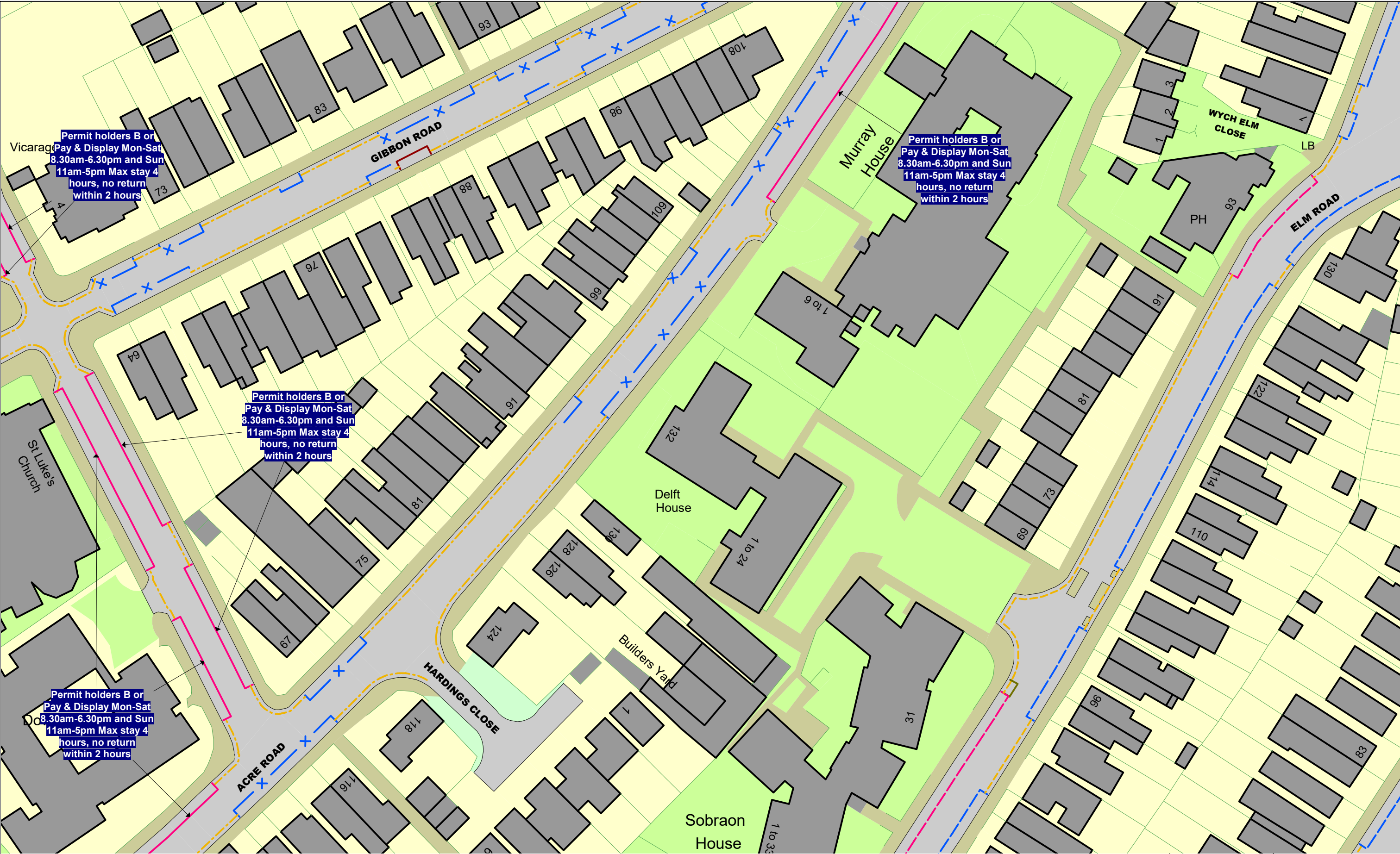
	Z19	
AA18		AA20
	AB19	

**N**

This map is reproduced from Ordnance Survey material with the permission of Ordnance Survey on behalf of the Controller of Her Majesty's Stationery Office © Crown Copyright. Unauthorised reproduction infringes Crown copyright and may lead to prosecution or civil proceedings.  
Royal Borough of Kingston Upon Thames  
Licence No: 0100019285 2021

<b>EFFECTIVE DATE:</b>	25/10/2021	<b>SCALE:</b>	1 : 625 at A3
		<b>REVISION:</b>	4
		<b>SHEET:</b>	Tile Ref: AA19





**The Kingston upon Thames (Free Parking Places, Loading Places and Waiting, Loading and Stopping Restrictions) (No. 2) Consolidation Order 2018**  
**The Kingston upon Thames (Charged-For Parking Places) (No. 2) Consolidation Order 2018**  
**STATUS:** CONFIRMED

	AC15	
AD14		AD16
	AE15	



This map is reproduced from Ordnance Survey material with the permission of Ordnance Survey on behalf of the Controller of Her Majesty's Stationery Office © Crown Copyright. Unauthorised reproduction infringes Crown copyright and may lead to prosecution or civil proceedings.  
Royal Borough of Kingston Upon Thames  
Licence No: 0100019285 2021

**EFFECTIVE DATE:**

25/10/2021

**SCALE:**

1 : 625 at A3

**REVISION:**

2

**SHEET:**

Tile Ref: AD15



**The Kingston upon Thames (Free Parking Places, Loading Places and Waiting, Loading and Stopping Restrictions) (No. 2) Consolidation Order 2018**  
**The Kingston upon Thames (Charged-For Parking Places) (No. 2) Consolidation Order 2018**  
**STATUS:** CONFIRMED




	AD15	
AE14		AE16
	AF15	

<b>N</b> 		This map is reproduced from Ordnance Survey material with the permission of Ordnance Survey on behalf of the Controller of Her Majesty's Stationery Office © Crown Copyright. Unauthorised reproduction infringes Crown copyright and may lead to prosecution or civil proceedings. Royal Borough of Kingston Upon Thames Licence No: 0100019285 2021	
<b>EFFECTIVE DATE:</b>		25/10/2021	

<b>SCALE:</b>	1 : 625	at A3
<b>REVISION:</b>	2	
<b>SHEET:</b>	Tile Ref: AE15	







**The Kingston upon Thames (Free Parking Places, Loading Places and Waiting, Loading and Stopping Restrictions) (No. 2) Consolidation Order 2018**

**The Kingston upon Thames (Charged-For Parking Places) (No. 2) Consolidation Order 2018**

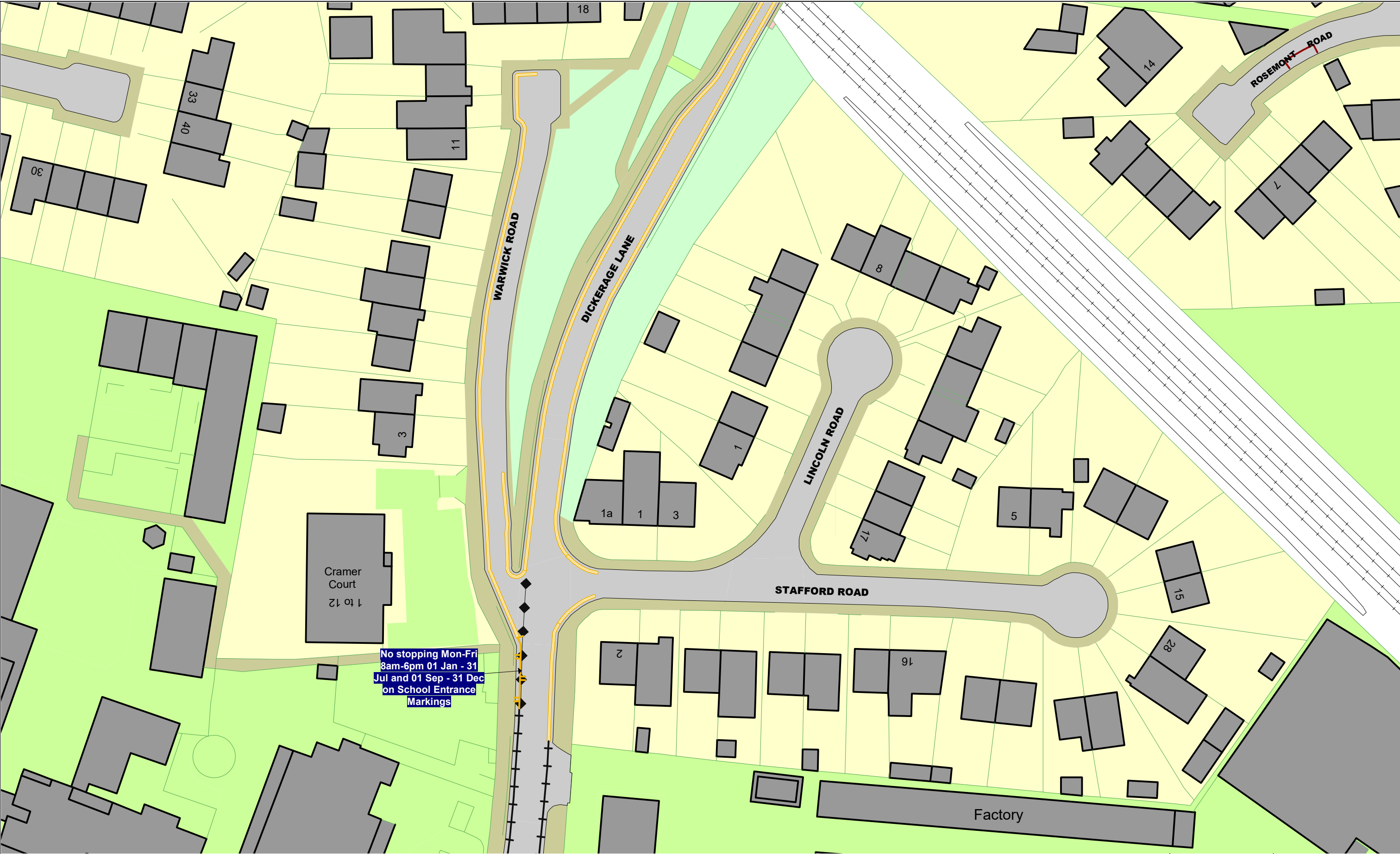
**STATUS:** CONFIRMED


	AJ18	
AK17		AK19
	AL18	

**N**

This map is reproduced from Ordnance Survey material with the permission of Ordnance Survey on behalf of the Controller of Her Majesty's Stationery Office © Crown Copyright. Unauthorised reproduction infringes Crown copyright and may lead to prosecution or civil proceedings.  
Royal Borough of Kingston Upon Thames  
Licence No: 0100019285 2021

<b>EFFECTIVE DATE:</b>	25/10/2021	<b>SCALE:</b>	1 : 625 at A3
		<b>REVISION:</b>	4
		<b>SHEET:</b>	Tile Ref: AK18





**The Kingston upon Thames (Free Parking Places, Loading Places and Waiting, Loading and Stopping Restrictions) (No. 2) Consolidation Order 2018**

**The Kingston upon Thames (Charged-For Parking Places) (No. 2) Consolidation Order 2018**

**STATUS:** CONFIRMED

	AK21	
AL20		AL22
	AM21	

**N**

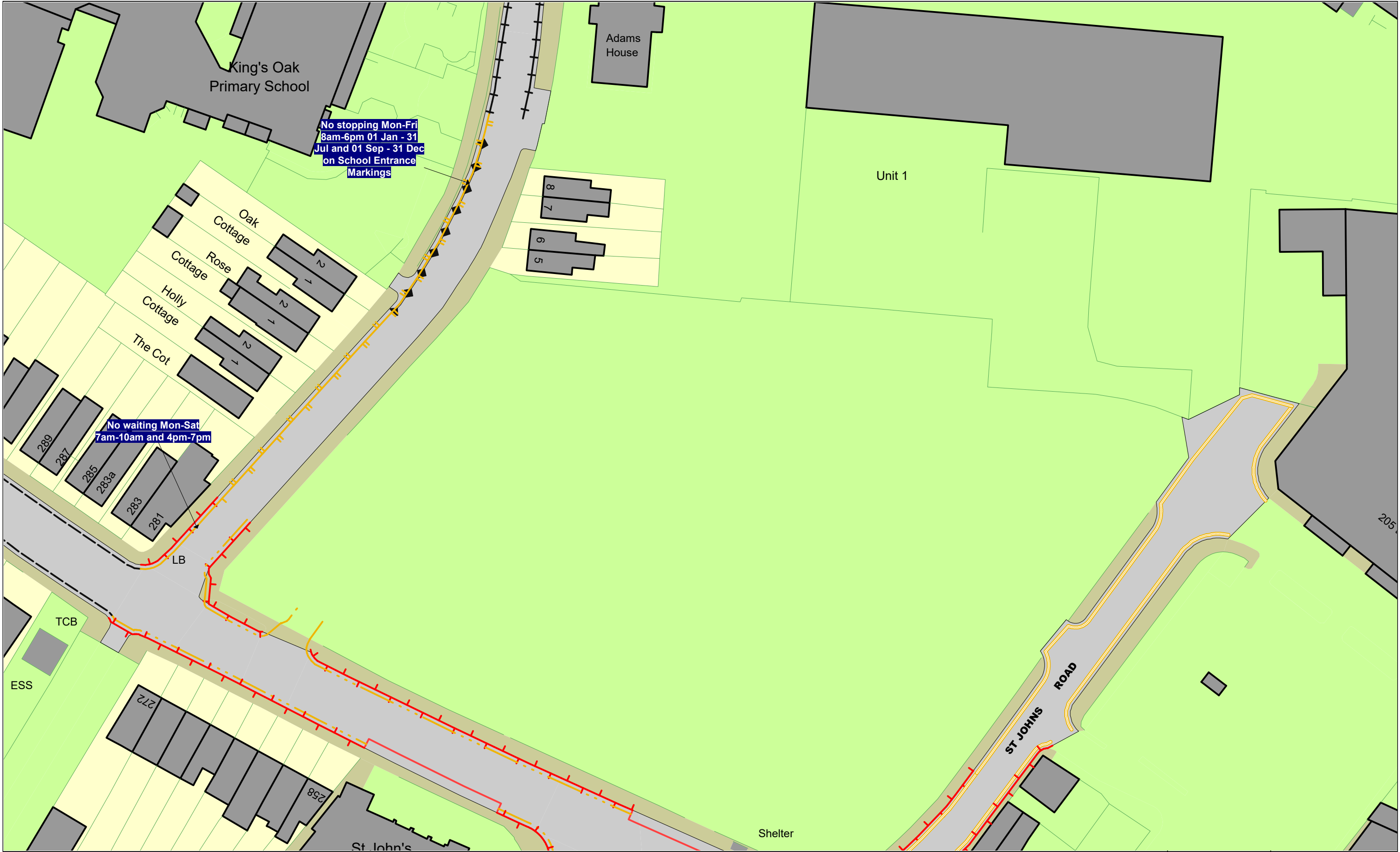
This map is reproduced from Ordnance Survey material with the permission of Ordnance Survey on behalf of the Controller of Her Majesty's Stationery Office © Crown Copyright. Unauthorised reproduction infringes Crown copyright and may lead to prosecution or civil proceedings.

Royal Borough of Kingston Upon Thames  
Licence No: 0100019285 2021

**EFFECTIVE DATE:** 25/10/2021

<b>SCALE:</b>	1 : 625 at A3
<b>REVISION:</b>	3
<b>SHEET:</b>	Tile Ref: AL21





**The Kingston upon Thames (Free Parking Places, Loading Places and Waiting, Loading and Stopping Restrictions) (No. 2) Consolidation Order 2018**  
**The Kingston upon Thames (Charged-For Parking Places) (No. 2) Consolidation Order 2018**  
**STATUS:** CONFIRMED

	AL21	
AM20		AM22
	AN21	



This map is reproduced from Ordnance Survey material with the permission of Ordnance Survey on behalf of the Controller of Her Majesty's Stationery Office © Crown Copyright. Unauthorised reproduction infringes Crown copyright and may lead to prosecution or civil proceedings.  
Royal Borough of Kingston Upon Thames  
Licence No: 0100019285 2021

**EFFECTIVE DATE:**

25/10/2021

**SCALE:**

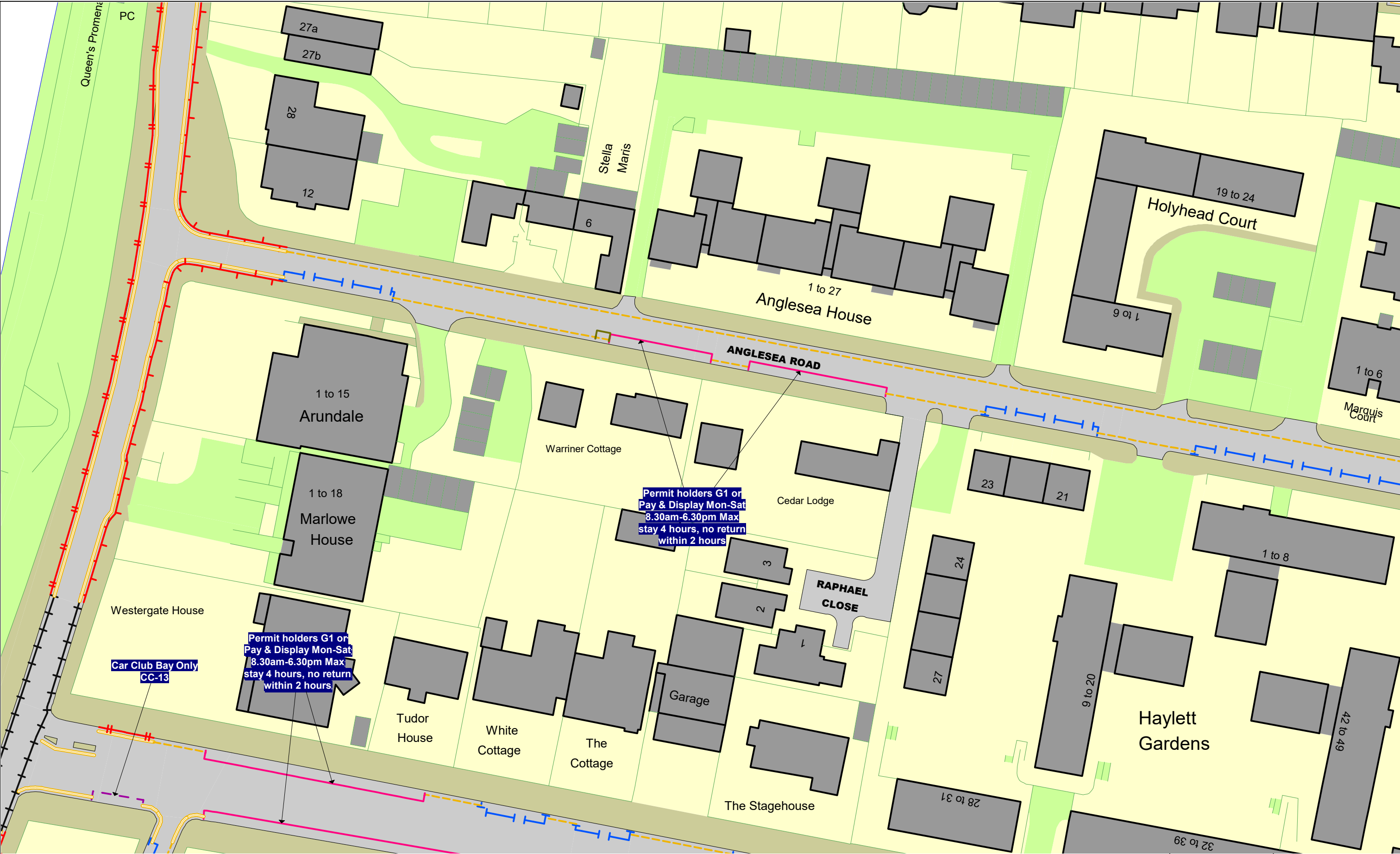
1 : 625 at A3


**REVISION:**

2

**SHEET:**

Tile Ref: AM21





**The Kingston upon Thames (Free Parking Places, Loading Places and Waiting, Loading and Stopping Restrictions) (No. 2) Consolidation Order 2018**

**The Kingston upon Thames (Charged-For Parking Places) (No. 2) Consolidation Order 2018**

**STATUS:** CONFIRMED

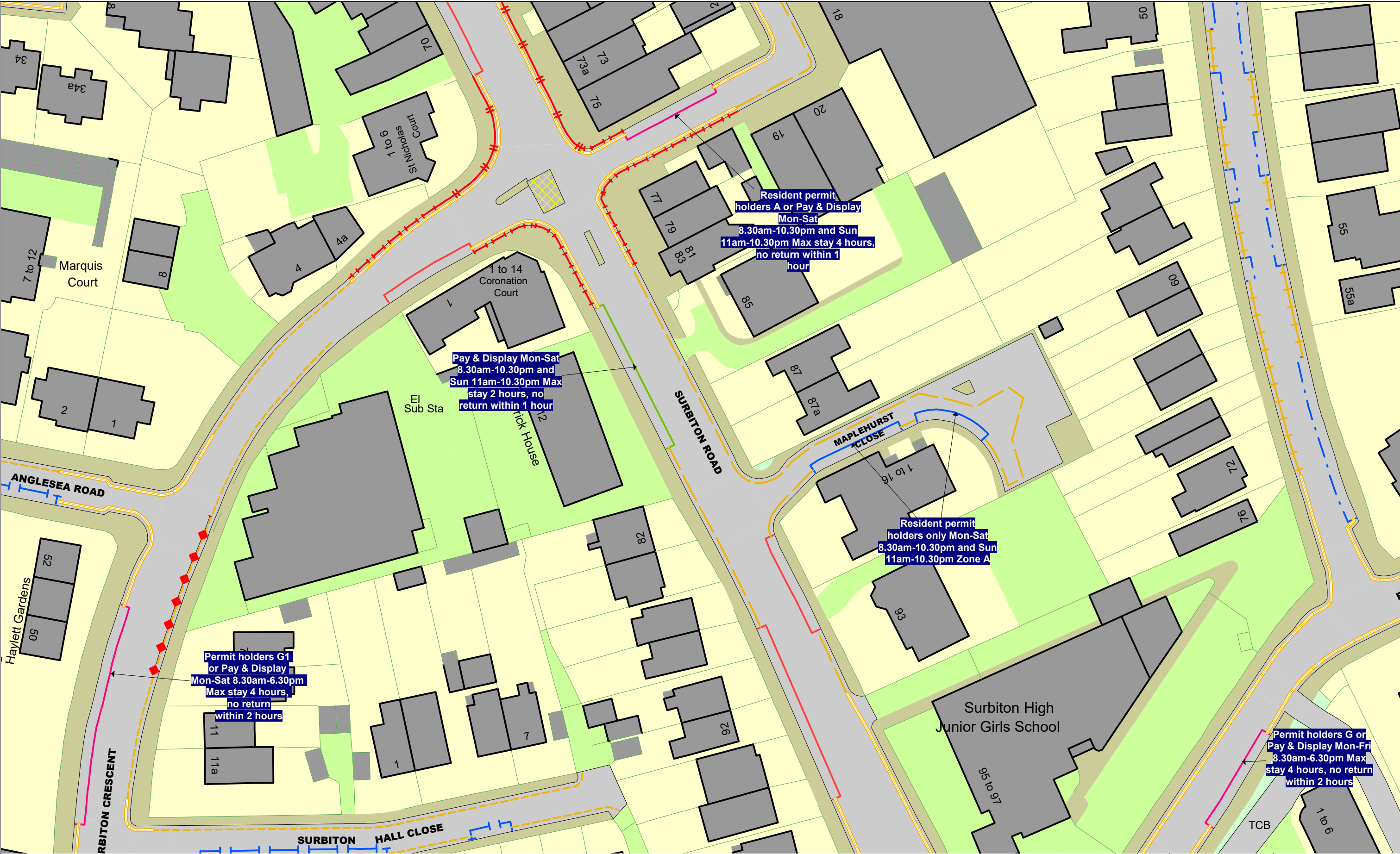
	AO12	
AP11		AP13
	AQ12	

**N**

This map is reproduced from Ordnance Survey material with the permission of Ordnance Survey on behalf of the Controller of Her Majesty's Stationery Office © Crown Copyright. Unauthorised reproduction infringes Crown copyright and may lead to prosecution or civil proceedings.  
Royal Borough of Kingston Upon Thames  
Licence No: 0100019285 2021

<b>EFFECTIVE DATE:</b>	25/10/2021	<b>SCALE:</b>	1 : 625 at A3
		<b>REVISION:</b>	3
		<b>SHEET:</b>	Tile Ref: AP12





**The Kingston upon Thames (Free Parking Places, Loading Places and Waiting, Loading and Stopping Restrictions) (No. 2) Consolidation Order 2018**  
**The Kingston upon Thames (Charged-For Parking Places) (No. 2) Consolidation Order 2018**  
**STATUS:** CONFIRMED

	AO13	
AP12		AP14
	AQ13	



This map is reproduced from Ordnance Survey material with the permission of Ordnance Survey on behalf of the Controller of Her Majesty's Stationery Office © Crown Copyright. Unauthorised reproduction infringes Crown copyright and may lead to prosecution or civil proceedings.  
Royal Borough of Kingston Upon Thames  
Licence No: 0100019285 2021

**EFFECTIVE DATE:**

25/10/2021

**SCALE:**

1 : 625 at A3

**REVISION:**

6

**SHEET:**

Tile Ref: AP13



**The Kingston upon Thames (Free Parking Places,  
Loading Places and Waiting, Loading and Stopping Restrictions)  
(No. 2) Consolidation Order 2018**  
**The Kingston upon Thames (Charged-For Parking Places)  
(No. 2) Consolidation Order 2018**  
**STATUS:** CONFIRMED

	AO23	
AP22		AP24
	AQ23	



This map is reproduced from Ordnance Survey material with the permission of Ordnance Survey on behalf of the Controller of Her Majesty's Stationery Office © Crown Copyright. Unauthorised reproduction infringes Crown copyright and may lead to prosecution or civil proceedings.  
Royal Borough of Kingston Upon Thames  
Licence No: 0100019285 2021

**EFFECTIVE DATE:**

25/10/2021

**SCALE:**

1 : 625 at A3

**REVISION:**

2

**SHEET:**

Tile Ref: AP23







**The Kingston upon Thames (Free Parking Places, Loading Places and Waiting, Loading and Stopping Restrictions) (No. 2) Consolidation Order 2018**  
**The Kingston upon Thames (Charged-For Parking Places) (No. 2) Consolidation Order 2018**  
**STATUS:** CONFIRMED

	AR13	
AS12		AS14
	AT13	



This map is reproduced from Ordnance Survey material with the permission of Ordnance Survey on behalf of the Controller of Her Majesty's Stationery Office © Crown Copyright. Unauthorised reproduction infringes Crown copyright and may lead to prosecution or civil proceedings.  
Royal Borough of Kingston Upon Thames  
Licence No: 0100019285 2021

**EFFECTIVE DATE:**

25/10/2021

**SCALE:**

1 : 625 at A3

**REVISION:**


2

**SHEET:**

Tile Ref: AS13







**The Kingston upon Thames (Free Parking Places, Loading Places and Waiting, Loading and Stopping Restrictions) (No. 2) Consolidation Order 2018**

**The Kingston upon Thames (Charged-For Parking Places) (No. 2) Consolidation Order 2018**

**STATUS:** CONFIRMED

	AS12	
AT11		AT13
	AU12	

**N**

This map is reproduced from Ordnance Survey material with the permission of Ordnance Survey on behalf of the Controller of Her Majesty's Stationery Office © Crown Copyright. Unauthorised reproduction infringes Crown copyright and may lead to prosecution or civil proceedings.  
Royal Borough of Kingston Upon Thames  
Licence No: 0100019285 2021

<b>EFFECTIVE DATE:</b>	25/10/2021	<b>SCALE:</b>	1 : 625 at A3
		<b>REVISION:</b>	2
		<b>SHEET:</b>	Tile Ref: AT12



**The Kingston upon Thames (Free Parking Places,  
Loading Places and Waiting, Loading and Stopping Restrictions)  
(No. 2) Consolidation Order 2018**  
**The Kingston upon Thames (Charged-For Parking Places)  
(No. 2) Consolidation Order 2018**  
**STATUS:** CONFIRMED

	AS13	
AT12		AT14
	AU13	



This map is reproduced from Ordnance Survey material with the permission of Ordnance Survey on behalf of the Controller of Her Majesty's Stationery Office © Crown Copyright. Unauthorised reproduction infringes Crown copyright and may lead to prosecution or civil proceedings.  
Royal Borough of Kingston Upon Thames  
Licence No: 0100019285 2021

**EFFECTIVE DATE:**

25/10/2021

**SCALE:**

1 : 625 at A3

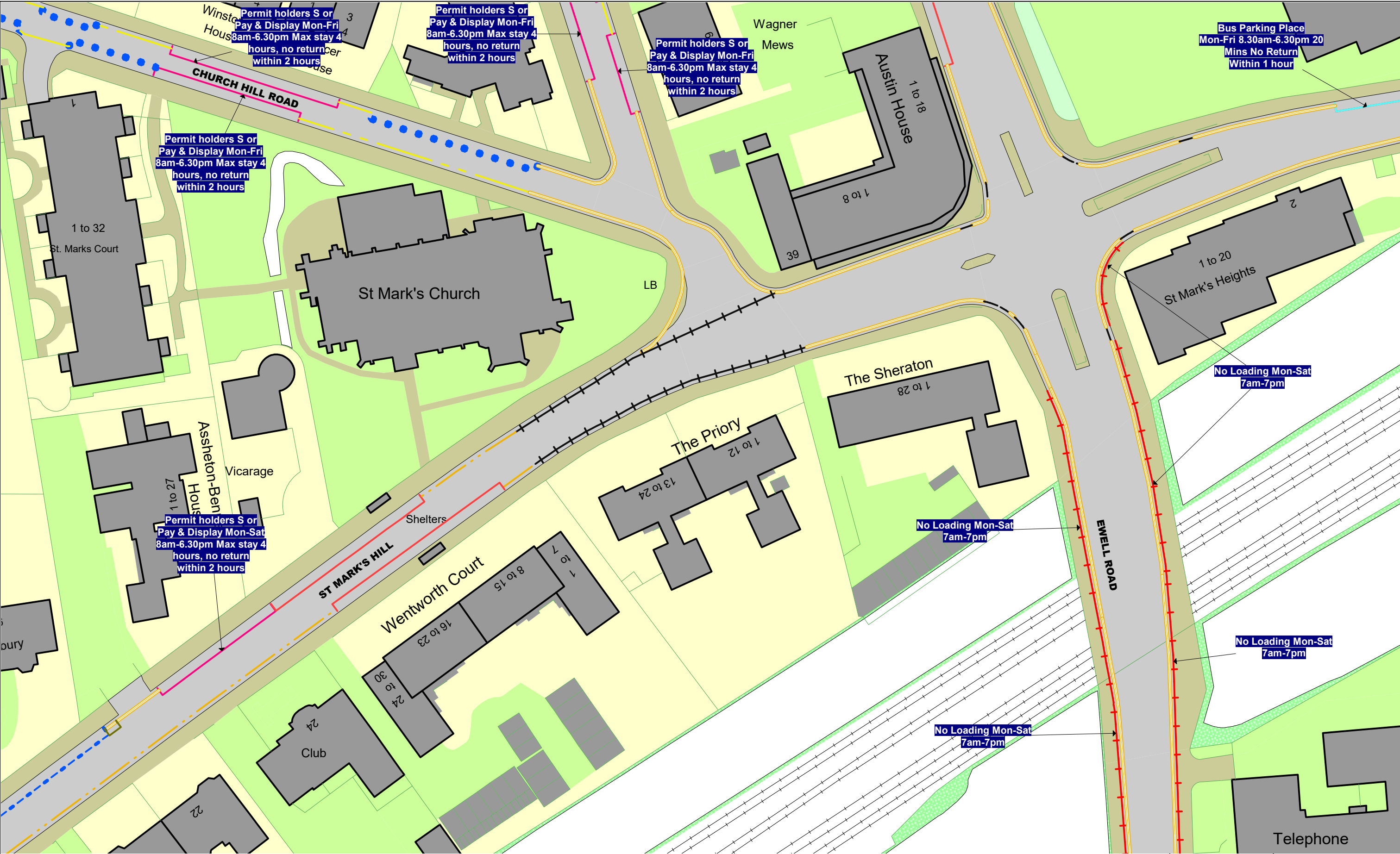
**REVISION:**

3

**SHEET:**

Tile Ref: AT13





**The Kingston upon Thames (Free Parking Places, Loading Places and Waiting, Loading and Stopping Restrictions) (No. 2) Consolidation Order 2018**

**The Kingston upon Thames (Charged-For Parking Places) (No. 2) Consolidation Order 2018**

**STATUS:** CONFIRMED

	AS14	
AT13		AT15
	AU14	


<b>N</b>		This map is reproduced from Ordnance Survey material with the permission of Ordnance Survey on behalf of the Controller of Her Majesty's Stationery Office © Crown Copyright. Unauthorised reproduction infringes Crown copyright and may lead to prosecution or civil proceedings. Royal Borough of Kingston Upon Thames Licence No: 0100019285 2021
<b>EFFECTIVE DATE:</b>		25/10/2021

<b>SCALE:</b>	1 : 625	at A3
<b>REVISION:</b>	5	
<b>SHEET:</b>	Tile Ref: AT14	



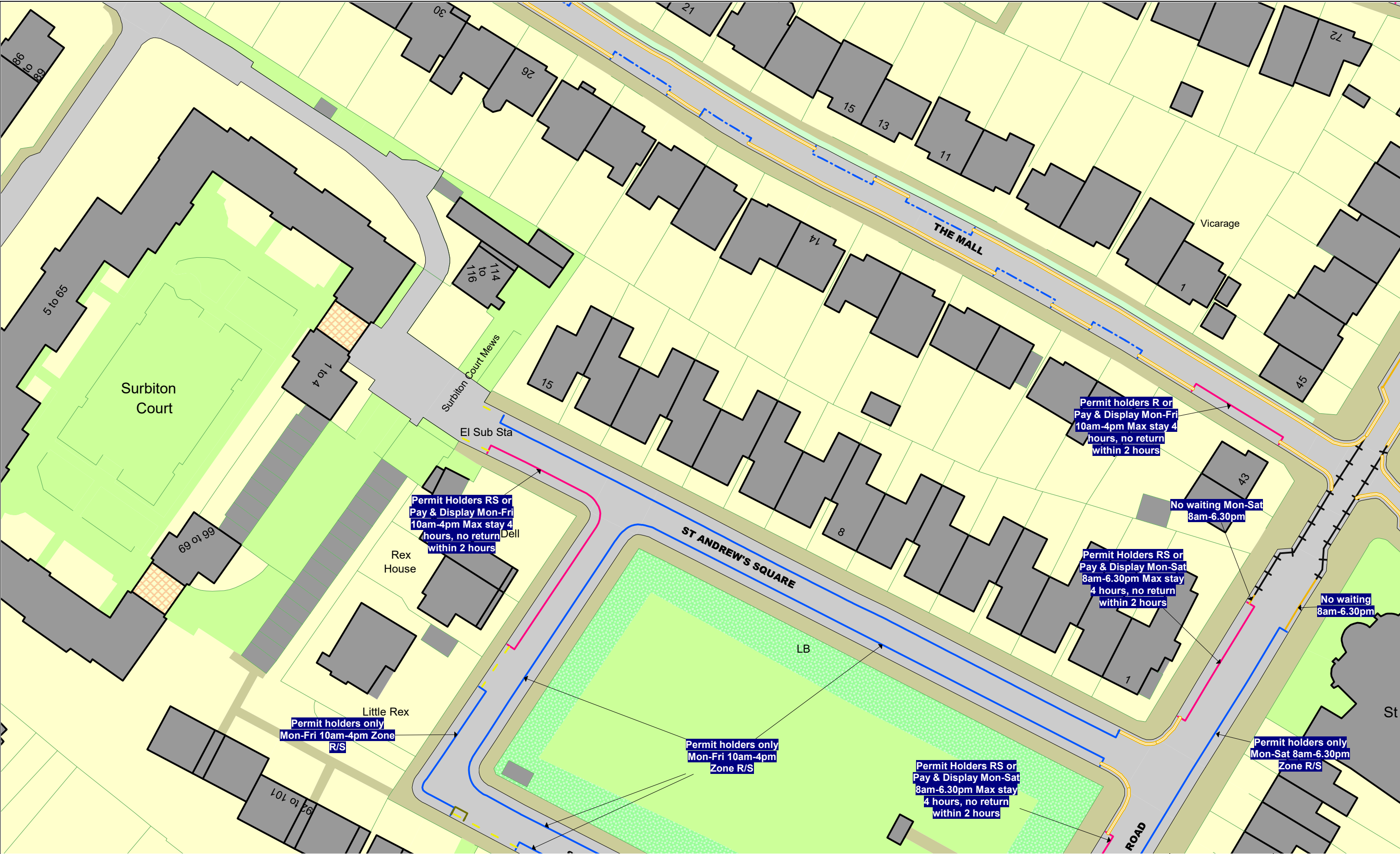
**The Kingston upon Thames (Free Parking Places, Loading Places and Waiting, Loading and Stopping Restrictions) (No. 2) Consolidation Order 2018**  
**The Kingston upon Thames (Charged-For Parking Places) (No. 2) Consolidation Order 2018**  
**STATUS:** CONFIRMED

	AS15	
AT14		AT16
	AU15	

<b>N</b> 		<small>This map is reproduced from Ordnance Survey material with the permission of Ordnance Survey on behalf of the Controller of Her Majesty's Stationery Office © Crown Copyright. Unauthorised reproduction infringes Crown copyright and may lead to prosecution or civil proceedings. Royal Borough of Kingston Upon Thames Licence No: 0100019285 2021</small>	
<b>EFFECTIVE DATE:</b>		25/10/2021	

<b>SCALE:</b>	1 : 625	at A3
<b>REVISION:</b>	1	
<b>SHEET:</b>	Tile Ref: AT15	





**The Kingston upon Thames (Free Parking Places, Loading Places and Waiting, Loading and Stopping Restrictions) (No. 2) Consolidation Order 2018**  
**The Kingston upon Thames (Charged-For Parking Places) (No. 2) Consolidation Order 2018**  
**STATUS:** CONFIRMED

	AT11	
AU10		AU12
	AV11	



This map is reproduced from Ordnance Survey material with the permission of Ordnance Survey on behalf of the Controller of Her Majesty's Stationery Office © Crown Copyright. Unauthorised reproduction infringes Crown copyright and may lead to prosecution or civil proceedings.  
Royal Borough of Kingston upon Thames  
Licence No: 0100019285 2021

**EFFECTIVE DATE:**

25/10/2021

**SCALE:**

1 : 625 at A3

**REVISION:**

3

**SHEET:**

Tile Ref: AU11



**The Kingston upon Thames (Free Parking Places,  
Loading Places and Waiting, Loading and Stopping Restrictions)  
(No. 2) Consolidation Order 2018**  
**The Kingston upon Thames (Charged-For Parking Places)  
(No. 2) Consolidation Order 2018**  
**STATUS:** CONFIRMED

	<b>AU16</b>	
<b>AV15</b>		<b>AV17</b>
	<b>AW16</b>	



This map is reproduced from Ordnance Survey material with the permission of Ordnance Survey on behalf of the Controller of Her Majesty's Stationery Office © Crown Copyright. Unauthorised reproduction infringes Crown copyright and may lead to prosecution or civil proceedings.  
Royal Borough of Kingston Upon Thames  
Licence No: 0100019285 2021

**EFFECTIVE DATE:**

25/10/2021

**SCALE:**

1 : 625 at A3

**REVISION:**


1

**SHEET:**

Tile Ref: AV16







**The Kingston upon Thames (Free Parking Places, Loading Places and Waiting, Loading and Stopping Restrictions) (No. 2) Consolidation Order 2018**

**The Kingston upon Thames (Charged-For Parking Places) (No. 2) Consolidation Order 2018**

**STATUS:** CONFIRMED

	AV16	
AW15		AW17
	AX16	

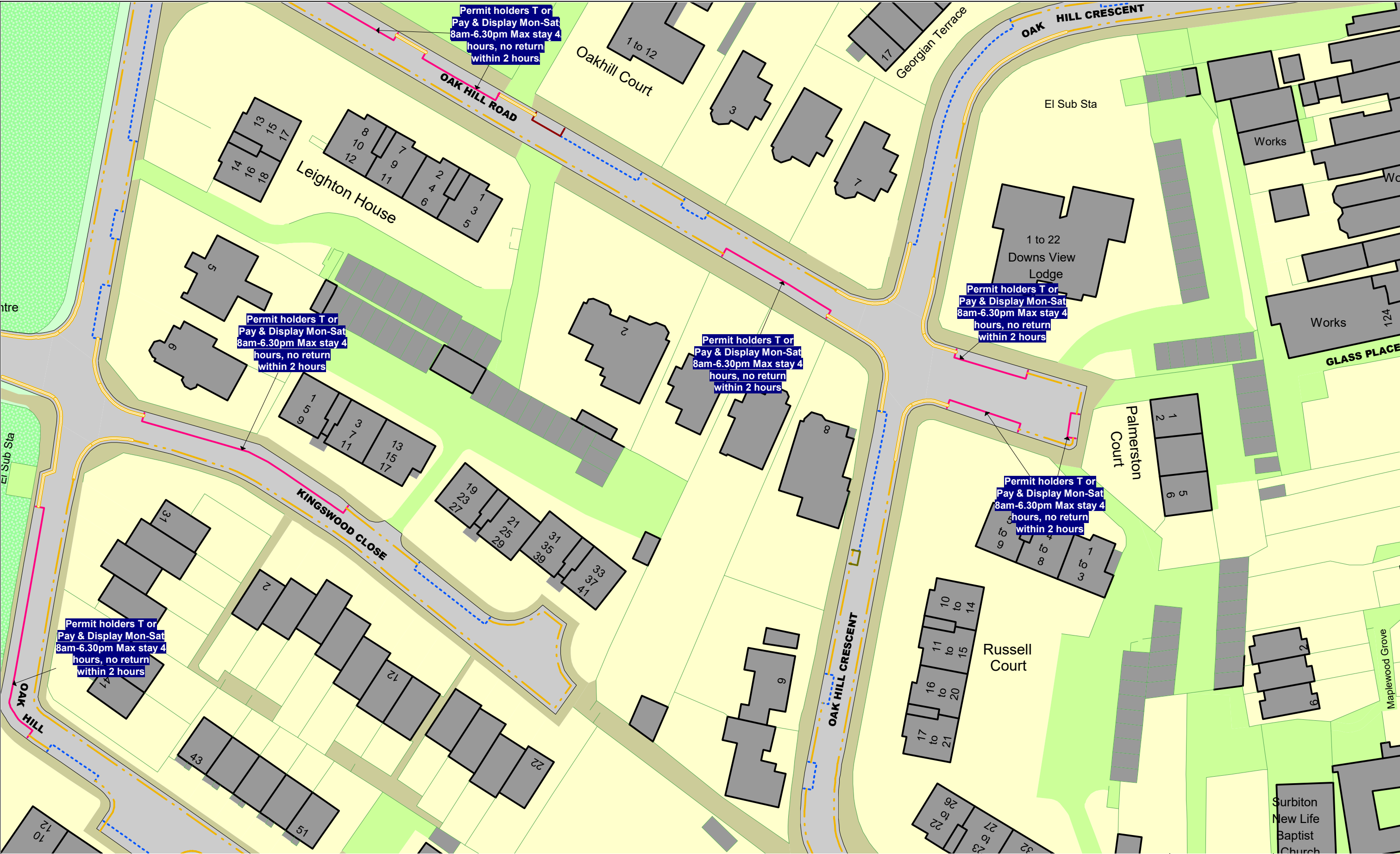
**N**

This map is reproduced from Ordnance Survey material with the permission of Ordnance Survey on behalf of the Controller of Her Majesty's Stationery Office © Crown Copyright. Unauthorised reproduction infringes Crown copyright and may lead to prosecution or civil proceedings.

Royal Borough of Kingston Upon Thames  
Licence No: 0100019285 2021

**EFFECTIVE DATE:** 25/10/2021

<b>SCALE:</b>	1 : 625 at A3
<b>REVISION:</b>	2
<b>SHEET:</b>	Tile Ref: AW16



**The Kingston upon Thames (Free Parking Places, Loading Places and Waiting, Loading and Stopping Restrictions) (No. 2) Consolidation Order 2018**  
**The Kingston upon Thames (Charged-For Parking Places) (No. 2) Consolidation Order 2018**  
**STATUS:** CONFIRMED

	AW14	
AX13		AX15
	AY14	



This map is reproduced from Ordnance Survey material with the permission of Ordnance Survey on behalf of the Controller of Her Majesty's Stationery Office © Crown Copyright. Unauthorised reproduction infringes Crown copyright and may lead to prosecution or civil proceedings.  
Royal Borough of Kingston Upon Thames  
Licence No: 0100019285 2021

**EFFECTIVE DATE:**

25/10/2021

**SCALE:**

1 : 625 at A3

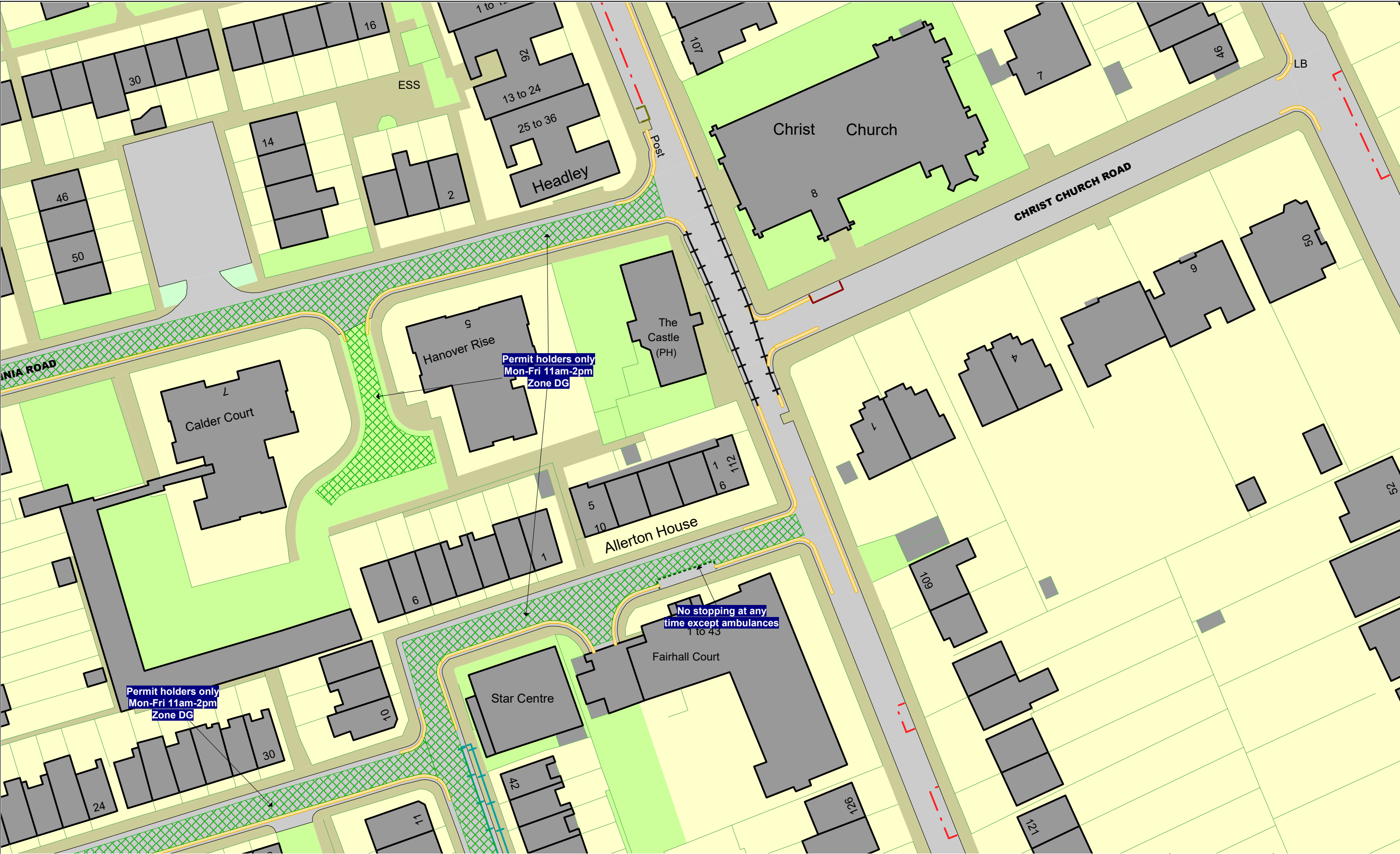
**REVISION:**

3

**SHEET:**

Tile Ref: AX14






**The Kingston upon Thames (Free Parking Places, Loading Places and Waiting, Loading and Stopping Restrictions) (No. 2) Consolidation Order 2018**  
**The Kingston upon Thames (Charged-For Parking Places) (No. 2) Consolidation Order 2018**  
**STATUS:** CONFIRMED

	AW16	
AX15		AX17
	AY16	

N	This map is reproduced from Ordnance Survey material with the permission of Ordnance Survey on behalf of the Controller of Her Majesty's Stationery Office © Crown Copyright. Unauthorised reproduction infringes Crown copyright and may lead to prosecution or civil proceedings. Royal Borough of Kingston Upon Thames Licence No: 0100019285 2021	
	<b>EFFECTIVE DATE:</b>	25/10/2021

<b>SCALE:</b>	1 : 625	at A3
<b>REVISION:</b>	2	
<b>SHEET:</b>	Tile Ref: AX16	





**The Kingston upon Thames (Free Parking Places, Loading Places and Waiting, Loading and Stopping Restrictions) (No. 2) Consolidation Order 2018**

**The Kingston upon Thames (Charged-For Parking Places) (No. 2) Consolidation Order 2018**

**STATUS:** CONFIRMED

AY11	AX12	AY13
	AZ12	

**N**

This map is reproduced from Ordnance Survey material with the permission of Ordnance Survey on behalf of the Controller of Her Majesty's Stationery Office © Crown Copyright. Unauthorised reproduction infringes Crown copyright and may lead to prosecution or civil proceedings.  
Royal Borough of Kingston Upon Thames  
Licence No: 0100019285 2021

**EFFECTIVE DATE:** 25/10/2021

<b>SCALE:</b>	1 : 625 at A3
<b>REVISION:</b>	1
<b>SHEET:</b>	Tile Ref: AY12



Map Legend

Order Items					
	Doctors Bay		No Loading		Permit Holders Only Mon-Sat 8:30am-6:30pm and Sun 11am-5pm Zone B
	Ambulance Bay		No Loading Mon-Sat 7am-10am and 4pm-7pm		Permit Holders Only Mon-Sat 8am-6:30pm Zone S
	Bus Parking Place		No Loading 7am-midnight		Permit Holders Only Mon-Fri 10am-3pm Zone N
	Car Club Bay Only		No Loading 7am-7pm		Permit Holders Only Mon-Sat 8:30am-6:30pm Zone N
	Disabled Badge Holders Only		No Loading Mon-Sat 8:30am-6:30pm		Permit Holders Only Mon-Fri 8am-6:30pm Zone S
	Limited Waiting Bay		No Loading Mon-Fri 8am-9:30am and 4:30pm-6:30pm		Permit Holders Only Mon-Fri 10am-3:30pm Zone B
	No Waiting		No Loading Mon-Sat 8am-6:30pm		Shared Use Bays
	No Waiting Mon-Sat 8:30am-6:30pm		No Loading At Any Time		Taxi Rank
	No Waiting Mon-Fri 8:30am-6:30pm		Loading Bay		Permit Holders B or Pay & Display Mon-Sat 8:30am-6:30pm max stay 4 hours, no return within 2 hours
	No Waiting Mon-Sat 8am-6:30pm		Electric Vehicle Recharging Point		Permit Holders C or Pay & Display Mon-Sat 11am-2pm max stay 2 hours, no return within 2 hours
	No Waiting 7am-7pm		Motorcycle Parking Only		Permit Parking Areas
	No Waiting Mon-Sat 8:30am-10:30pm and Sun 11am-10:30pm		Parking Bay		Pedestrian Zone No Waiting At Any Time
	No Waiting Mon-Fri 10am-3pm		Payment Parking		Experimental Orders (see label)
	No Waiting Mon-Sat 8:30am-6:30pm and Sun 11am-5pm		Permit Parking Bay	<b>Inventory Items</b>	
	No Waiting Mon-Sat 7am-7pm		Permit Holders Only Mon-Sat 8:30am-6:30pm Zone B		No Stopping Mon-Fri 8am-4:30pm 01 Jan-31 Jul and 8am-4:30pm 01 Sept - 31 Dec on School Entrance Markings
	No Waiting Mon-Fri 10am-4pm		Permit Holders Only Mon-Fri 8:30am-6:30pm Zone V		No Stopping on School Entrance Markings
	No Waiting Mon-Fri 8am-6:30pm		Permit Holders Only Mon-Fri 8:30am-6:30pm Zone G		Crossing
	No Waiting Mon-Fri 8am-9:30am and 4:30pm-6:30pm		Permit Holders Only Mon-Sat 8am-6:30pm Zone T		Zebra Crossing
	No Waiting Mon-Fri 10am-3:30pm		Permit Holders Only Mon-Fri 10am-4pm Zone R		2 Wheel Footway Parking
	No Waiting Mon-Sat 11am-2pm		Permit Holders Only Mon-Sat 8:30am-6:30pm Zone G1		Bus Stop/Stand
	No Waiting At Any Time				Box Junction
					Cycle Stand



ORDER TITLES:

The Royal Borough of Kingston upon Thames (Charged-for Parking Places) Consolidation Order 2018

The Royal Borough of Kingston upon Thames (Free Parking Places, Loading Places and Waiting, Loading and Stopping Restrictions) Consolidation Order 2018

Certain restrictions have been individually labelled on map schedules

Updated version comes into effect on 25 October 2021