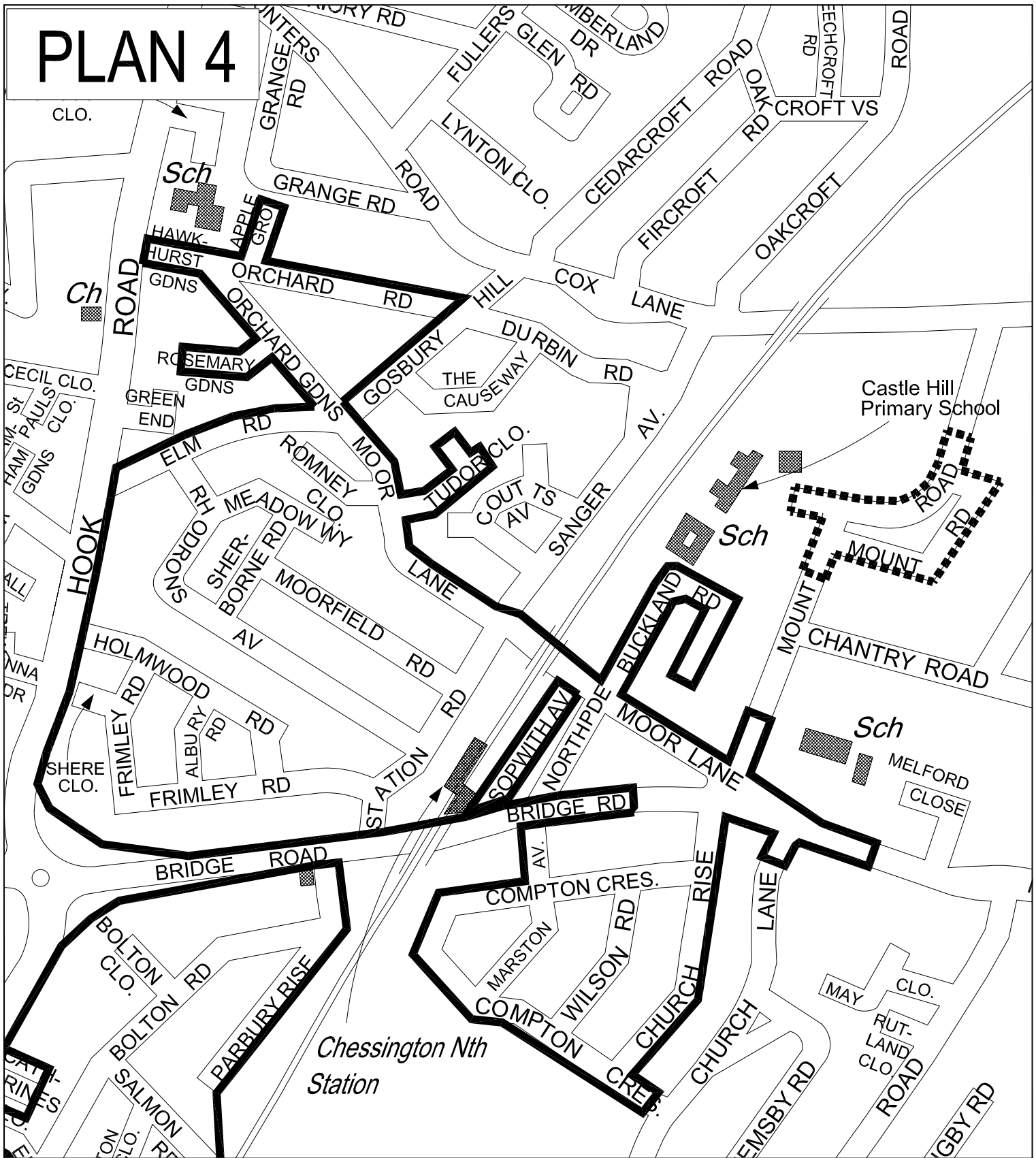




# PLAN 4



## KEY

-  Existing 20mph speed limit
-  Possible 20mph speed limit

THE ROYAL  
BOROUGH OF  
KINGSTON  
UPON THAMES

## Castle Hill Primary School

20mph limits around the school - Plan 4

Roy Thompson  
Service Director (Planning and Transportation)  
ENVIRONMENTAL SERVICES DIRECTORATE



This map is reproduced from Ordnance Survey material with the permission of the Ordnance Survey on behalf of the Controller of Her Majesty's Stationary Office © Crown copyright. Unauthorised reproduction infringes Crown copyright and may lead to prosecution or civil proceedings. Royal Borough of Kingston upon Thames. RBK Licence No - 100019285. 2007.

NTS

Nov 07

KH/CH/EX20