





- Key:**
-  original control area
"At Any time waiting restrictions"
Access for loading only between 6am to 10am & 4pm to 6pm
Mon - Sat
No access on Sunday
 -  Experimental area now included within the Market control hours:
Access only for loading between 6am to 10am & 4pm to 6pm
Mon - Sat
No access on Sunday
 -  existing loading bay "L"
 -  existing DISABLED bay "D"

This map is reproduced from Ordnance Survey material with the permission of Ordnance Survey on behalf of the Controller of Her Majesty's Stationary Office. © Crown copyright. Unauthorised reproduction infringes Crown copyright and may lead to prosecution or civil proceedings. Royal Borough of Kingston Upon Thames. RBK Licence No - LA100019285. 2006.

DWG. No: KT/YH/243A	DATE: October 08
REF:	SCALE: N.T.S.



ROY THOMPSON, SERVICE DIRECTOR
(PLANNING AND TRANSPORTATION)
ENVIRONMENTAL SERVICES DIRECTORATE
GUILDHALL 2 KINGSTON UPON THAMES
KT1 1EU

Kingston Town Neighbourhood
Ancient Market Place
Kingston
Proposed extension of
Access controls