





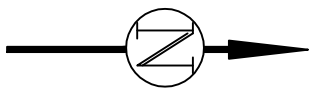


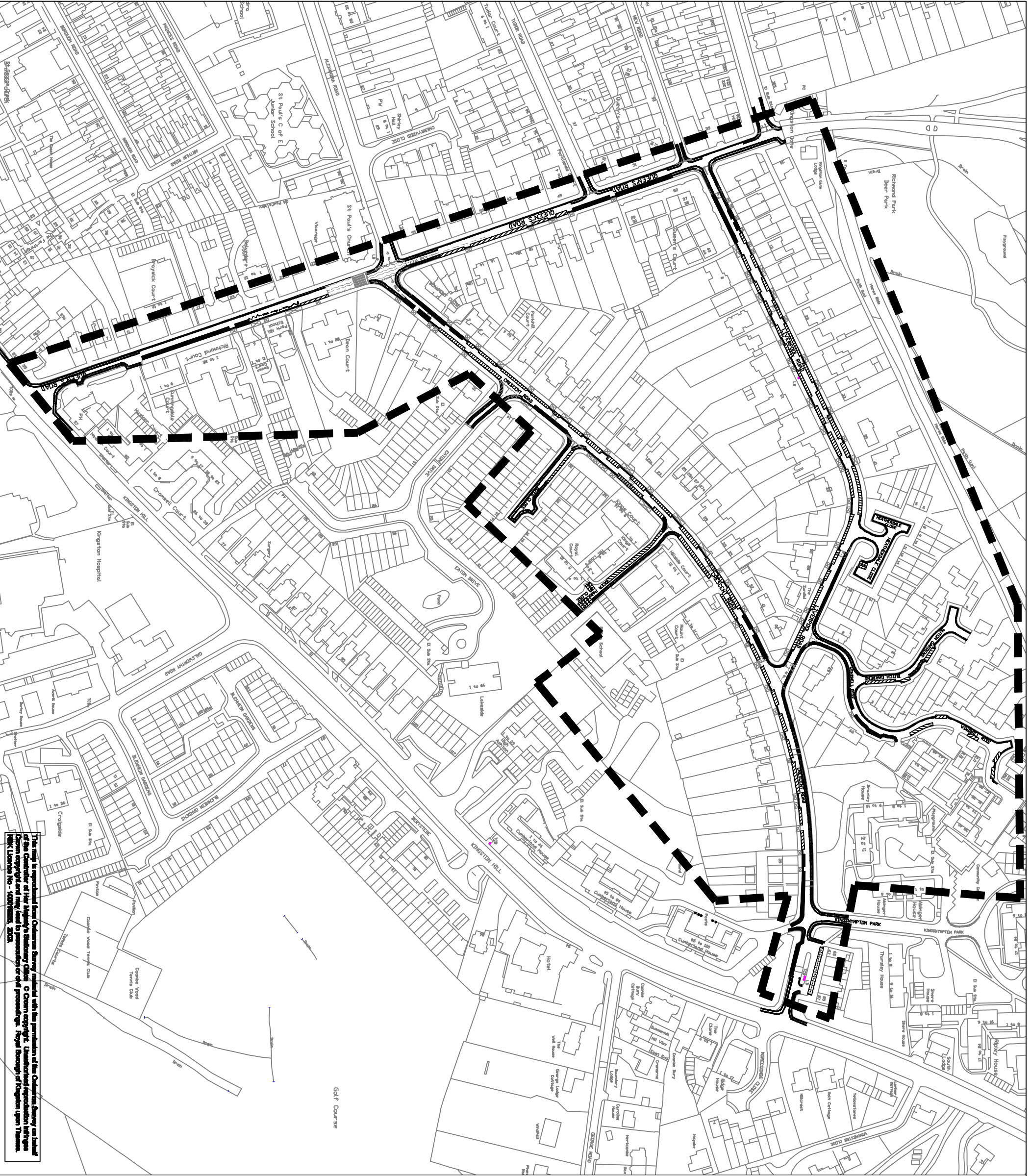
PROPOSED CONTROLLED PARKING ZONE

KEY:

-  PERMIT ONLY BAYS
-  SHARED USE ONLY (PERMIT OR PAY AND DISPLAY)
4 Hours maximum stay
No return within 2 Hours/40p per Hour at present
-  TIME LIMITED FREE BAY
20 minutes or 1 hour max stay/No return in 1 Hour
-  CROSS OVERS / DRIVEWAYS
-  WAITING RESTRICTION
-  PROPOSED NEW CONTROLLED PARKING ZONE



JULY 2008



This map is reproduced from Ordnance Survey material with the permission of the Ordnance Survey on behalf of the Controller of the London's Standard Chart. © Crown copyright. Unauthorised reproduction is illegal. Crown copyright and may be used by permission or other arrangements. Royal Borough of Kingston upon Thames. Map Licence No. - 400100001. 2008.